Official NATIONAL SURVEY MAPS

COMPLETE

WITH DESCRIPTIVE GUIDE AND HISTORICAL NOTES

In this Volume — New York, New Jersey, Pennsylvania, Md., Del., D.C., and Route Maps of all Eastern States — Canada to Florida

No. Map 10H.153
The Public Library of the City of Boston
Atlas 1060.2.F2.1925

A Complete Key Map for

BLUE Rectangles outline Map Page Areas
BLUE Figures give Map Page Numbers
RED FIGURES are ROUTE NUMBERS
BLACK NUMBERS give DISTANCES
ARROWS represent ROUTES

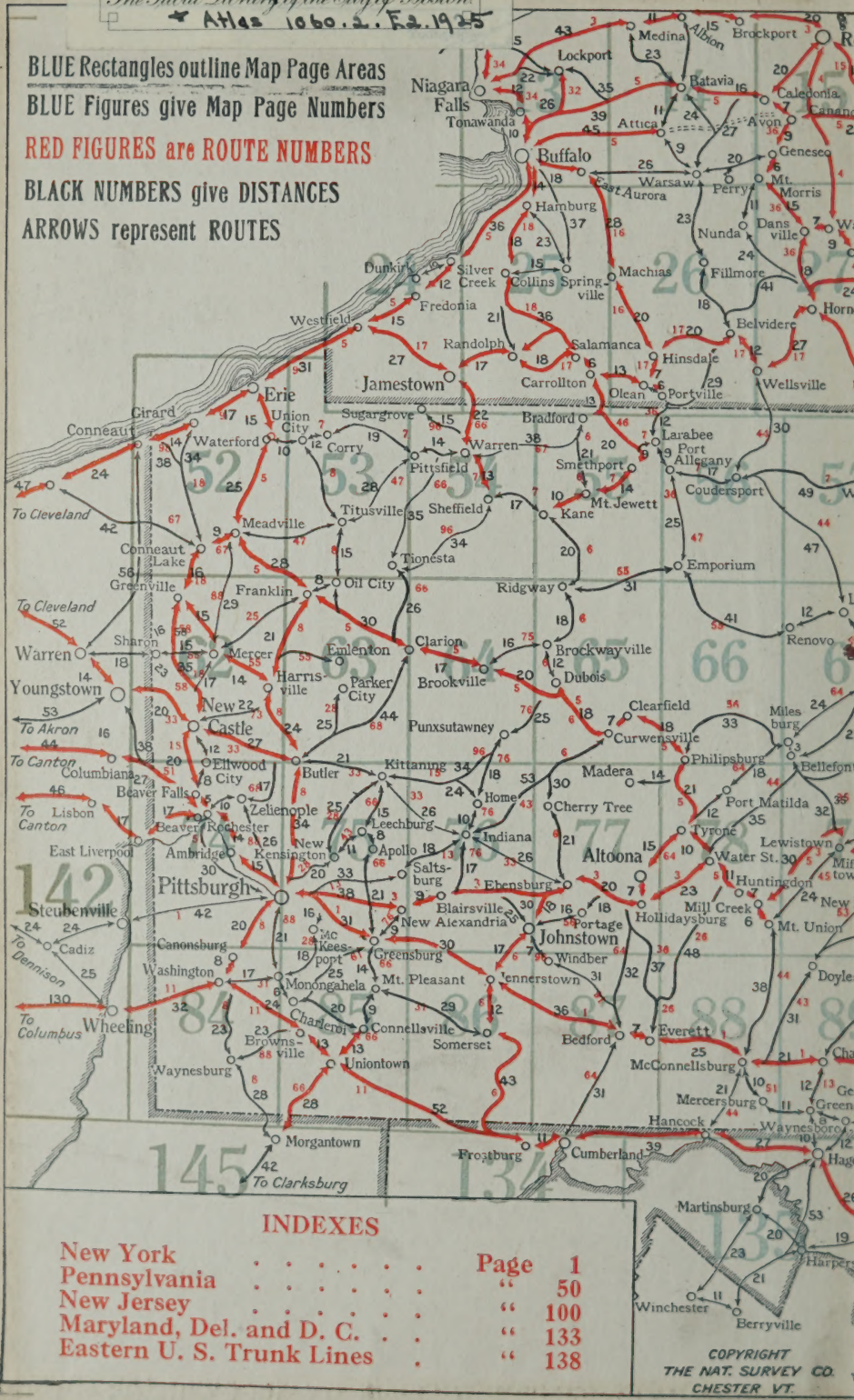

COPYRIGHT
THE NAT. SURVEY CO.
CHESTER VT.

INDEXES

New York	Page	1
Pennsylvania	"	50
New Jersey	"	100
Maryland, Del. and D. C.	"	133
Eastern U. S. Trunk Lines	"	138

ork State inside BACK cover
G1245 .C76 1925 39999065666735

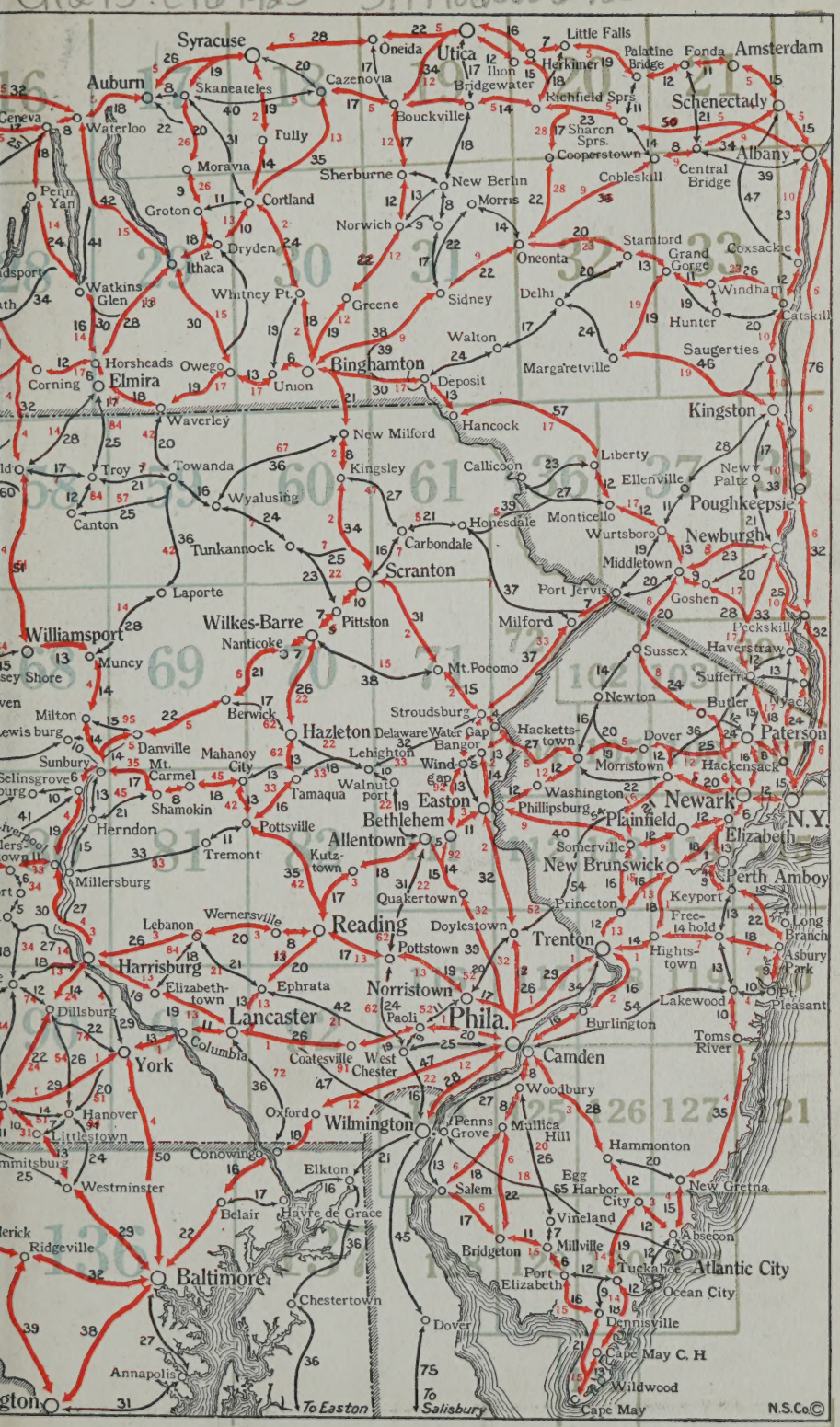

CATALOGUE OF MAPS

Published by

THE NATIONAL SURVEY CO.

"Bookform" Maps

NEW ENGLAND, also Quebec and trunk lines throughout the Eastern United States, Maine to Florida.
Bound in flexible "fabrikoid" grain leather. Postpaid..... $3.00
Bound in imitation leather (paper). (New England only)..... $2.00

NEW YORK, also Quebec and trunk lines throughout the Eastern United States, Maine to Florida.
Bound in flexible "fabrikoid" grain leather. Postpaid..... $3.00
Bound in imitation leather (paper). (New York only)..... $2.00

PENNSYLVANIA, bound in imitation leather (paper). Postpaid... $1.00

NEW JERSEY, bound in imitation leather (paper). Postpaid..... $ .75

MARYLAND, DELAWARE AND DISTRICT OF COLUMBIA, with trunk lines throughout the Eastern United States (paper)..... $ .50

PENNSYLVANIA, NEW JERSEY, MARYLAND, DELAWARE AND DISTRICT OF COLUMBIA, with the trunk lines throughout the Eastern United States, Canada to Florida.
Bound in flexible "fabrikoid" grain leather. Postpaid..... $3.00
Bound in imitation leather (paper). Postpaid..... $2.00

UNITED STATES, trunk line routes and all railroads. Bound in flexible "fabrikoid" grain leather. Postpaid..... $3.00
Bound in imitation leather (paper). Postpaid..... $2.00

Folding and Wall Maps

The Official Map of Maine.....Size 3 x 4 feet
The Official Map of Vt. and N. H.....Size 3 x 4 feet
The Official Map of So. New Eng. (Mass., R. I. & Conn.)...Size 4 x 3 feet
The Official Map of New York (State).....Size 4 x 3 feet
The Official Map of New Jersey.....Size 3 x 4 feet
The Official Map of Pennsylvania.....Size 4 x 3 feet
The Official Map of the United States.....Size 4 x 3 feet
The Official Map of the World.....Size 4 x 3 feet
A Survey of Va., W. Va., Md., and Del.....Size 4 x 3 feet
A Survey of N. and S. Carolina.....Size 4 x 3 feet

Other maps are being added to this series from time to time
All are Published in Four Forms with Prices as Follows:

	Price	Postage Extra
No. 1—On tough paper, folding into covers, 5 x 10.....	$1.95	$0.05
No. 2—On cloth, folding into covers as above.....	2.95	.06
No. 3—Wall Form, on cloth and rollers.....	3.95	.06
No. 4—Wall Form, on cloth with spring roller and wooden case.....	6.95	.15

On sale by stationers and booksellers, or sent direct by publishers

THE NATIONAL SURVEY CO.

HOME OFFICE: CHESTER, VERMONT

PHILADELPHIA BRANCH: 807 CHESTNUT STREET

See Niagara Right!

PARK YOUR CAR

IN THE

State Reservation Parking Space
and take the 20-mile scenic tour
around the Falls and through the
Great Gorge of the Niagara River

See all of Niagara's Scenic Wonders

New York State Niagara Reservation
International Bridge
American Falls
Queen Victoria Niagara Falls Park
Horseshoe Falls
Upper Rapids
The Whirlpool
Queenston Heights Park
Brock's Monument
Suspension Bridge
Lewiston
Great Gorge and the Whirlpool Rapids

ALL FOR $1.25 WITH STOP-OVERS AT ANY OR ALL VIEWPOINTS

Automobiles cannot go through the Gorge

NIAGARA GORGE BELT LINE



American and Bridal Veil Falls.

Niagara Falls, N. Y. P 13 L N, 50,760

(Continued from Page 1 Nia)

Good tourist camps with all conveniences can be found on the outskirts of the city.

Facilities for visitors to the Falls have greatly improved in the past few years, several changes having taken place which will be greatly appreciated by those coming to view this grand and wonderful spectacle. The State of New York on the one side and the Canadian Government on the other have not only transformed the vicinity of the Falls into beautiful parks but have protected the many beauty spots from desecration and the visitor is able to get splendid views of the Falls from all angles and at no cost whatsoever. Many a delightful hour can be spent on Goat Island, the large and beautiful wooded island separating the mainland from the Horseshoe Falls. The island is part of the New York State Reservation Park and is connected with the mainland by a series of arch bridges over the Upper Rapids. One may enter the Island without charge.

On May 24th, 1925, a new system of illuminating the American and Horseshoe Falls was inaugurated, making Niagara at night a "Niagara Glorified." Twenty-four mammoth searchlights, developing one and a third billion candle power, nightly play on the Falls and color screens turn the flying waters into molten gold or running silver, or make the sky a brilliant hued back-drop to the water's play. The beauty of effect which this illumination provides cannot be described.

The Gorge below the Falls is crossed by three bridges. The Upper Steel Arch Bridge is right at the Falls, the Lower Steel Arch Bridge, which affords a fine view of the Whirlpool Rapids, is just a mile below the Upper Bridge and the Suspension Bridge just seven miles down at the end of the Gorge. This bridge connects the most interesting villages of Queenston, Ontario, with Lewiston, N. Y.

A number of other points of interest around the Falls which may be seen

Red Coach Inn

A Unique Hostelry for the Discriminating Traveler

NIAGARA FALLS, N. Y.

The Temperance House

Centrally Located
Reasonable Rates

NIAGARA FALLS - - NEW YORK
Phone 3551

Visitors at Niagara

will find a warm welcome and an interesting hour seeing the power plants of this institution.

SEE THE WORLD'S LARGEST WATER-WHEEL DRIVEN ELECTRIC GENERATORS—ONE OF THESE GIGANTIC UNITS PRODUCES ENOUGH ELECTRICITY TO SERVE A QUARTER-MILLION PEOPLE.

COURTEOUS
GUIDES PROVIDED
FREE

"The Greatest Good to the Greatest Number"

The Niagara Falls Power Co.

When in
Niagara Falls
stop at
The Franklin Garage
447 Main Street
NIAGARA FALLS, N. Y.
Storage - General Repairs - Washing
Towing - Tourist's Trade Solicited
One Price to All
Phone 94

for a nominal sum are a trip through the Cave of the Winds under the American Falls, Maid of the Mist steamer trip at the foot of both Falls, Table Rock under the Horsehoe Falls, Aerocar over the Whirlpool Rapids, incline to the foot of the Whirlpool Rapids, and a trip by Electric Belt Line for a distance of twenty miles up and down each side of the gorge. To attempt to describe this ride is but to admit one's lack of words. The car threads its very safe, but wonderful way, along the water's edge at the foot of the rocky cliff; and as the tumbling, tossing waters roll toward one, he realizes more keenly the enormous force and the overwhelming power of this river of rivers. Running along the very brink of the cliff for a distance of nine miles, one has almost a bird's-eye view of this great masterpiece of nature. The trip includes the beautiful Niagara Glen; Brock's Monument, some 200 feet high; Queenston Heights, where a beautiful view is obtained of Lake Ontario and the beautiful farms and fruit orchards along its banks; the Devil's Hole, so interesting in history; the Whirlpool Rapids with waves dashing mountains high and plunging fathoms deep where the turbulent waters seem to be going in every direction, where enormous rocks appear and disappear and where we see a bit of nature in all her primitive grandeur.

The visitor to Niagara is sure to also become interested in its history. The past speaks to him from every point. Some of the most interesting of these spots are Fort Niagara erected in 1762, having served under three flags—French, British and American in the order named; Niagara-on-the-lake; Father Hennipin Rock (named for the first white man to view the falls); Chippewa battlefield, site of the building of the first shop of the white man; the Griffon, built by La Salle in 1679, to sail to upper lakes; and many others.

Garbed in the ice and snow of winter the points described offer an equally beautiful spectacle, and at night the frozen falls bathed in the soft radiance of scintillating colors from the huge searchlights become a fairyland of wonders.

Many visitors are interested in seeing a million or more of the "Six Million Wild Horses" harnessed in the great power plants which are open to inspection, as are a number of the great industrial plants which the electric power has made possible. A trip to Niagara means a trip that will never be forgotten.

Rock of Ages, Cave of the Winds, and American Fall.

The Official

National Survey Maps and Guide

for

NEW YORK

LAWTON V. CROCKER
Topographer

PUBLISHED BY
THE NATIONAL SURVEY CO.

Topographical Offices
CHESTER, VERMONT

Branch Office
PHILADELPHIA, PA.
807 Chestnut St.

COPYRIGHT 1925

How to Use this Book

Map pages are arranged in grids, like a checker board, and are numbered from left to right and down the page.

To find a map page of a given area, the general location of which is known to you, refer to the key map pasted into the front cover. The numbered rectangles give the areas covered by each map page. The large number in the center of each rectangle is the number of the map page for that area.

To find a place on the map, refer to the alphabetical section immediately following. It will give you the map page number and the position on the page, directly following the town name.

To find the map of an area north, south, east or west of a particular page, do not bother even to refer to the key map. The numbers of map pages for adjoining areas are always given on the margin of the map page.

Map areas over-lap. Every part of a map adjacent to the margin of a page is repeated on the page showing the adjoining area.

In planning a long trip, use the key map pasted into the front cover. It gives the best routes and the distances between the principal towns and highway junctions.

Running directions are no longer necessary. All state highway routes are marked by numbers painted on poles, etc., by the State Department of Highways. Corresponding numbers will be found in red on all map pages in this book. Look up the number of your route on the map, and thereafter when driving simply follow the corresponding number on the poles. No running directions are needed.

For best routes through cities, see city maps as indexed under the city name.

For information about a town, find it in the alphabetical section as you would in a dictionary. All information follows directly under the town name.

NEW YORK

Historical and Descriptive Guide and Index

Alphabetically Arranged

CONTENTS:

Every Post Office point in the state with a reference to the map page on which it is shown.

The Population of every incorporated village or town; following the town name.

(* preceding population figures indicates population of entire township.)

Description of the general character of the more important cities and towns, following their names.

Historical Events briefly described under the town in or near which they took place.

Advertisements of hotels, restaurants, tea rooms, garages, and others catering to the tourist. Only places believed to be clean, reliable and fair in their charges have been listed. Travelers will confer a favor upon the publishers by reporting promptly by mail any cause for dissatisfaction, as well as places of particular merit.

Accord, N. Y. Page 37 Line K
Acidalia, N. Y. Page 36 Line J
Acra, N. Y. Page 33 Line S
Adams, N. Y. Page 8 Line R, ..1,557
Adams Basin, N. Y. Page 15 Line K
Adams Cen. N. Y. Page 8 Line Q
Addison, N. Y. Page 28 Line W,..1,699
Adirondack, N. Y. Page 12 Line P
Adrian, N. Y. Page 27 Line S
Afton, N. Y. Page 31 Line S, ...782
Akron, N. Y. Page 13 Line P, ...1,960
Alabama, N. Y. Page 14 Line N, *1,530
Albany, N. Y. Page 34 Line G, 113,344

See city map on page 23.

State capital and county seat of Albany county.

Albany is the principal transportation gateway between New England and the West; between New York City and Canada; and on one of the most important trunk line routes between New York City and the West. The construction of the new railway bridge across the Hudson, a few miles south of Albany, known as the "Castleton cut-off" (see map, Page 34, Line L) makes a direct freight route between New England and the West, avoiding the congestion at "the Albany gateway," formerly a frequent source of delay.

Albany's early importance as a trading post was due to its location with respect to waterways, the Hudson River, Lake George, and Lake Champlain making the fastest route from New York City to Canada, and the Mohawk forming a connecting route to the Great Lakes. While the railways have overshadowed water transportation, these ancient waterways carry more freight than ever before, the Erie Barge Canal system and the Champlain Canal branch having their principal terminal at Albany, where connection is made with several river lines for New York City.

Albany is also an important industrial center, ranking among the first in the manufacture of toilet paper; car-heating apparatus (electric, steam and vapor); embossed dominoes, checker and alphabet blocks; billiard balls; adhesive pastes; ribbed underwear; gas ranges and appliances; stoves; beds and bedding; aniline dyes; axle grease; chilled car wheels, etc.

It is also an important educational center, having no less than thirty colleges and private schools.

The Albany locality was called by the Indians "Shaunaugh-ta-da", meaning "the pine plains" or "beyond the pines," from which the nearby city of Schenectady later drew its name. It was first visited by French fur traders, many years before the arrival of Hendrik Hudson, the explorer whose name

Hotel Albany
John R. Tracy, Manager
715 Broadway
Albany, N. Y.
Two Blocks North of Railroad Station
Running Hot and Cold Water and Telephone in every Room.
RATES
Single, $1.50
Double, $2.50 3.00 3.50
Phone - Main 7240

The Ten Eyck
ALBANY, NEW YORK
400 Rooms
"*A Standard of Hotel Service Unexcelled in America*"
Sooner or Later Every Motorist Will Visit Albany. When He Does He Stops at
The Ten Eyck
ROYAL J. DeLONG, *Manager*
Direction
United Hotels Company of America

Kennedy Garage

Columbia Street
ALBANY, N. Y.

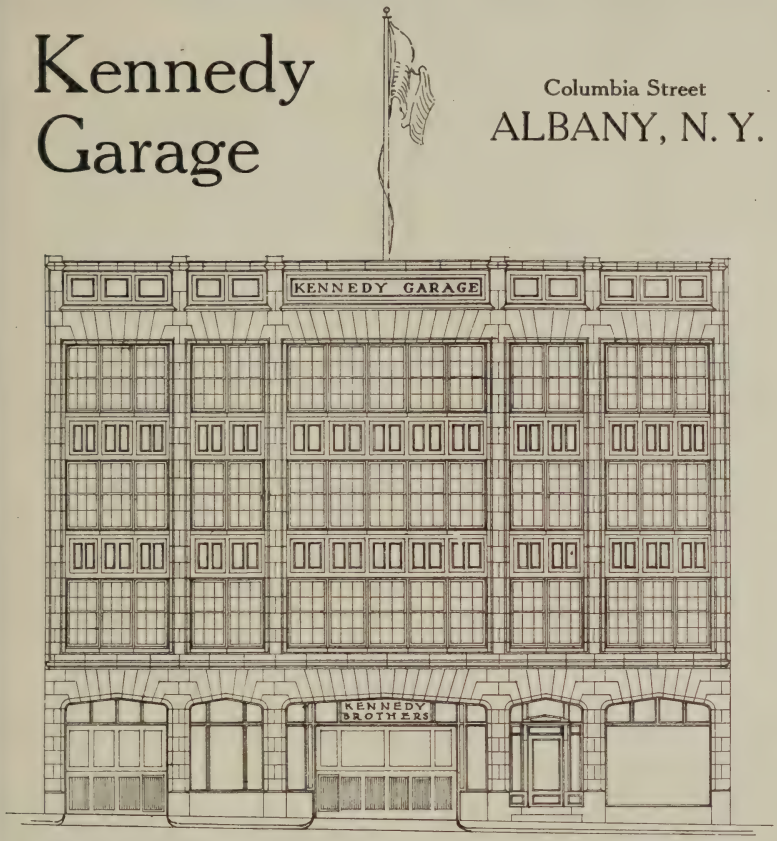

800 Car Capacity

IN THE HEART OF THE
HOTEL THEATRE
AND BUSINESS DISTRICT

No Delays on Entering or Leaving
Wide Ramps Connect all Floors

TOURISTS VISIT ALBANY'S MOST FAMOUS GARAGE

THE STAR GARAGE

Cor. Sheridan Ave.
and Chapel St.

Albany, N. Y.

Expert repairing all makes of cars

Storage capacity 150 cars

Auto laundry. Battery Service

Within three blocks of all the leading hotels

HOTEL JEFFERSON

Situated in the heart of Albany—Two Blocks from the Capitol

Good Accommodation for Tourists

Rooms from $1.00 up *Garage Connection*

PHONE MAIN 7009

73 Eagle St. ALBANY, N. Y.

the mighty river now bears. Albany was first settled as a Dutch trading post in 1614, located on Castle Island and called Fort Nassau. This being destroyed by flood, another fort was built on the present site of Albany, and called Ft. Orange. This settlement passed to English control in 1664 and the name was changed to Albany. It was incorporated as a city in 1686 and was the meeting place of the first General Continental Congress in 1754.

The Bellevue Hotel

47 Summer Street

Pittsfield, Mass.

Newly Renovated and put in First-Class Condition

Reasonable Rates

Theatrical People and Tourists Welcome

E. C. PEARSON, Proprietor — E. B. PEARSON, Manager

Telephone 1784-M

Albany-Schenectady Road

Stop 30

Garage—Accessories—Repairs

Refreshments of all Kinds

EFFLER & FULLER, Proprietors

Points of interest:—The State Capitol, the State Educational Building, Albany Historical and Art Society Building, the Executive Mansion, the Schuyler Mansion (historic, colonial architecture and furnishings), Van Rensselaer Manor House Office Building, Washington Park and Lincoln Park with playgrounds, Recreation Pier adjoining the Plaza.

Albion, N. Y. Page 14 Line H, ..4,683

County seat of Orleans County.

A Banking Village surrounded by a rich fruit and general farming district.

cated on the Old Erie Canal. Has ensive stone quarries. Manufac- es chiefly iron products.

ove, N. Y. Page 33 Line N
len, N. Y. Page 13 Line T, ...755
ler Brook, N. Y. Page 5 Line Q
ler Creek, N. Y. Page 19 Line D
xander, N. Y. Page 14 Line T, 194
xandria Bay, N. Y. 8-A, ...1,649
red, N. Y. Page 27 Line S, ...598
red Sta., N. Y. Page 27 Line R
aben, N. Y. Page 33 Line X
egany, N. Y. Page 26 Line W,..1,350
igerville, N. Y. Page 37 Line K
entown, N. Y. Page 26 Line X, *524
na, N. Y. Page 26 Line Y, ...*643
mond, N. Y. Page 27 Line Q,..*1,121
bine, N. Y. Page 29 Line P
plaus, N. Y. Page 21 Line V
sen, N. Y. Pages 33-34 Line W
amont, N. Y. Page 33 Line F, ..797
mar, N. Y. Page 18 Line A, ...315
on, N. Y. Page 16 Line K
ona, N. Y. Page 6 Line D, ..*1,911
nagansett, N. Y. Page 42 Line K
nawalk, N. Y. Page 40 Line A
nber, N. Y. Page 17 Line U
nenia, N. Y. Page 38 Line J, ..*1,831
nes, N. Y. Page 20 Line V
nity, N. Y. Page 39 Line B, ..*1,843
nityville, N. Y. Page 40 Line U, 3,265
Residence town with many suburban homes and estates, as well as summer places.

The
Amity Restaurant
B. F. QUINN, Proprietor

Furnishes for its Guests Healthful and Satisfactory Food that Pleases the Eye and Sense of Taste

Chicken
or Duck
Dinners
$1.25

Business Men's Lunch 50c
Our Sunday Dinners are Fine. Meals Served at all Hours. Furnished Rooms, Transient or Permanent. Yard for Parking.

142 Merrick Road
AMITYVILLE, L. I., N. Y.

Rialto
Restaurant
TROUMBUS BROS., Proprietors

Famous for its Long Island *Chicken and Duck Dinners* at $1.00.

We also specialize in *Sea Food, Steaks and Chops.*

205 Broadway
Amityville, L. I., N. Y.

Amsterdam, N. Y. P 21 L S, 33,524

See city map on page 23.

A manufacturing city and trade center with a large foreign population, especially Polish, Italian, Lithuanian and German. Said to rank first in the world in the manufacture of brooms, second in the United States in the manufacture of carpets, rugs and pearl buttons; also manufactures knitted goods, silk products, paper, paper boxes, machinery, linseed oil and coke, boilers, etc.

First settlement made in 1778, known as Viedersburg. Name changed to Amsterdam in 1804.

Ancram, N. Y. Page 38 Line C, *1,015
Ancram Lead Mines, N. Y. P 38 L D
Andes, N. Y. Page 32 Line T, ...394
Andover, N. Y. Page 27 Line V, ..1,132
Angelica, N. Y. Page 26 Line Q, ..972

For other guide books and maps published by The National Survey, see the catalog and price list printed on the front fly page.

Angola, N. Y. Page 25 Line **F**, ..1,367

A trading center and residence village for an agricultural region.

Reliable Garage

Accessories—Tires—Towing
Storage—Repairs

Sales Agency for
FLINT, DURANT & STAR CARS

One Fair Price to Everyone

Phone 106
ANGOLA - NEW YORK

Annandale-on-Hudson, N. Y. P 38 L **D**
Antwerp, N. Y. Page 9 Line **C**, ..1,012
Apalachin, N. Y. Page 30 Line **X**
Apex, N. Y. Page 31 Line **X**
Appleton, N. Y. Page 13 Line **F**
Apulia, N. Y. Page 18 Line **W**
Apulia Sta., N. Y. Page 18 Line **W**
Aquebogue, N. Y. Page 42 Line **L**
Aquetuck, N. Y. Page 34 Line **N**
Arcade, N. Y. Page 26 Line **J**, ..1,609
Arden, N. Y. Page 39 Line **B**
Ardonia, N. Y. Page 38 Line **O**
Ardsley, N. Y. Page 40 Line **K**, ..730
Ardsley-on-Hudson, N. Y. P 40 L **J**
Arena, N. Y. Page 36 Line **C**
Arey, N. Y. Page 28 Line **J**
Argusville, N. Y. Page 21 Line **X**
Argyle, N. Y. Page 22 Line **J**, ...198
Arkport, N. Y. Page 27 Line **O**, ..463
Arkville, N. Y. Page 31 Line **V**
Arlington, N. Y. Page 38 Line **N**
Armonk, N. Y. Page 40 Line **F**
Arnett, N. Y. Page 15 Line **M**
Arthursburg, N. Y. Page 38 Line **P**
Arverne, N. Y. Page 40 Line **X**
Ashford, N. Y. Pp. 25-26 L **Q**, ..*1,379
Ashland, N. Y. Page 33 Line **S**, ..*560
Ashokan, N. Y. Page 37 Line **E**
Ashville, N. Y. Page 24 Line **X**
Ashwood, N. Y. Page 14 Line **F**
Assembly Point, N. Y. Page 22 Line **C**
Athens, N. Y. Page 34 Line **T**, ..1,844
Athol, N. Y. Pages 21-22 Line **B**
Athol Sprs., N. Y. Page 13 Line **X**
Atlanta, N. Y. Page 27 Line **J**
Attica, N. Y. Page 14 Line **U**, ..2,015
Atwater, N. Y. Page 29 Line **F**
Atwell, N. Y. Page 20 Line **A**
Auburn, N. Y. Page 17 Line **T**, ..36,192

See city map on page 7.

County seat of Cayuga County.

An industrial and residential city and trading center, situated on the site of the former home of the Cayuga Indian tribe, who were a part of the great Iroquois Confederacy. Because of the unusually fine water power facilities afforded by the Owasco River, Capt. John L. Hardenburg established here, in 1793, the first grist mill in this section of the state. The place was first known as Hardenburgh Corners, the present name being taken from the place described by Oliver Goldsmith in the "Deserted Village."

Among the important manufactures are cordage; rope and twine; agricultural implements; oil engines; shoes; carpets and rugs; drop forgings; celluloid specialties; lubricating devices; wagons; canned goods; and woolen textiles. A considerable foreign population is employed, especially Italian, Polish, Irish and English.

General Wm. H. Seward, Lincoln's Secretary of State, lived here, and a bronze statue stands in his honor.

Points of interest: Seward's Park and Mansion on South St.; Fort Hill Cemetery in which are the ruins of Fort Alleghon, a prehistoric Indian fortress, crowned by the Logan monument; Auburn Theological Seminary and its Willard Chapel, recognized as a gem of architecture and decorative art; the State Prison; and Lakeside Park at the foot of Owasco Lake, two miles from the city.

Aurora, N. Y. Page 17 Line **Y**, ...416
Ausable Chasm, N. Y. Page 6 Line **Q**
AuSable Forks, N. Y. Page 6 Line **S**
Austerlitz, N. Y. Page 34 Line **S**, *666
Ava, N. Y. Page 19 Line **D**, ...*615
Averill Park, N. Y. Page 34 Line **H**
Avoca, N. Y. Pages 27-28 Line **N**, 1,019
Avon, N. Y. Page 15 Line **T**, ...2,585

Split Rock Falls, Elizabethtown, N. Y.

Babylon, N. Y. Page 41 Line T, 2,523
A residential town containing many beautiful estates. Its name is derived from the ancient and once royal capital of Babylonia, Mesopotamia.

The Argyle House

Babylon, L. I.

On Sunrise Trail

Phone Babylon 563

The best place to eat for people who want the best.

We specialize in Duck and Chicken dinners and our prices can't be beat.

Long Island Duck or Chicken dinners, $1.50.

Parties and clubs accommodated, and banquets.

A la Carte afternoon teas and beefsteak parties.

Auto parking space in rear

Bainbridge, N. Y. Page 31 Line Q, 1,259
Bakers Mills, N. Y. Page 11 Line T
Baldwin, N. Y. Page 40 Line V
Baldwin Place, N. Y. Page 38 Line Y
Balwinsville, N. Y.
Ballston Lake, N. Y. 21-22—T, *2,206
Ballston Spa., N. Y. 21-22—Q, 4,103
A residential and industrial town and trading center for an agricultural region, deriving its name from the mineral springs, similar to those which have been much more exploited at Saratoga Springs just north of here.

Bangall, N. Y. Page 38 Line H
Bangor, N. Y. Page 5 Line G, ..*1,927
Bannerhouse, N. Y. Page 5 Line F
Bannerman, N. Y. Page 38 Line V
Barbourville, N. Y. Page 31 Line V
Bardonia, N. Y. Page 39 Line G
Barker, N. Y. Page 13 Line F, ...431
Barnerville, N. Y. Page 33 Line F
Barnes, N. Y. Page 28 Line L
Barnes Cor's., N. Y. Page 8 Line R
Barneveld, N. Y. Page 19 Line H
Barren Id., N. Y. Page 40 Line X
Barrytown, N. Y. Page 38 Line D
Barryville, N. Y. Page 36 Line W

Bartlett, N. Y. Page 19 Line N
Barton, N. Y. Page 29 Line Y, ..*6,746
Basom, N. Y. Page 14 Line O
Batavia, N. Y. Page 14 Line Q, 13,541

BLUE BIRD INN

39 West Main Street
West of Holland Museum
BATAVIA, NEW YORK
Famous for Good Cooking
Real Home Surroundings for Tourists
Phones: 137M and 936

Bath, N. Y. Page 28 Line P, ...4,795
County seat of Steuben County. An important trade center for a rich and extensive agricultural district.

Automotive Electric Service

GUY S. HARRIS, Proprietor

Battery Service, Starters, Generators, Lighting System, Brazing and Welding, Raybestos Brake Service

Phone 172 8 Exchange Street

BATH, NEW YORK

Bathbeach, N. Y. Page 39 Line W
Battenville, N. Y. Page 22 Line N
Bay Pond, N. Y. Page 5 Line S
Bayport, N. Y. Page 41 Line S

Goin' to school, Hornell, N. Y.

Bay Shore, N. Y. Page 41 Line **S**

An attractive village among beautiful estates and summer homes and affording the summer visitor with diversified forms of amusement for his recreation.

Cortland House

BAYSHORE, L. I.

Alfred J. Smith, *Prop.*

Excellent Dining Service

European Plan

Midway on Sunrise Trail between New York and Hampton's

Phone 136 Bay Shore

Bayside, N. Y. Page 40 Line **S**
Bayville, N. Y. Page 40 Line **N**

DOMINY HOUSE

NED DOMINY, Proprietor

When in Bayshore stop at Dominy House for a good night's rest and a good home-cooked meal.

A Homelike Hotel for those who want sunlight all around. Lots of car space.

Tel. Bayshore 138

BAYSHORE, L. I., N. Y.

Beachview, N. Y. Page 33 Line **W**
Beacon, N. Y. Page 38 Line **T**, ..10,996

Formerly Fishkill-on-Hudson, then named for Mount Beacon. During the Revolutionary War it was a scattered country village, with "not more than fifty houses in the space of two miles," and contained magazines, hospitals,

Cobble Hill, Elizabethtown, N. Y.

workshops and barracks of the American army. After the evacuation of New York in 1776, it was crowded with refugees.

Beacon today has a considerable foreign population for its size, nearly all nationalities being represented, and none predominating.

Bearsville, N. Y. Page 37 Line C
Beaver Dams, N. Y. Page 28 Line Q
Beaver Falls, N. Y. Page 9 Line N
Beaver Kill, N. Y. Page 36 Line G
Beaver Meadow, N. Y. Page 30 Line E
Beaver River, N. Y. Page 10 Line M
Bedell, N. Y. Page 32 Line T
Bedford, N. Y. Page 40 Line D
Bedford Hills, N. Y. Page 40 Line C
Beechwood, N. Y. Page 15 Line L
Beerston, N. Y. Page 31 Line V
Belcher, N. Y. Page 22 Line H
Belfast, N. Y. Page 26 Line P, *1,279
Belleayre, N. Y. Page 32 Line X
Belleville, N. Y. Page 8 Line S, ...306
Bellmore, N. Y. Page 40 Line U

A beautiful town catering to summer tourists and visitors.

OWL
TEA SHOPPE

Mrs. Ulie Smith, *Hostess*

Chicken and Duck
Dinners

WAFFLES—AFTERNOON TEA

Sea Food and Clam Chowder
Our Specialties

Tourists Accommodated

Merrick Road
BELLMORE, L. I., N. Y.

Bellona, N. Y. Page 16 Line W
Bellport, N. Y. Page 41 Line R, ..614
Bellvale, N. Y. Page 39 Line B
Belmont, N. Y. Page 26 Line S, 1,021

County seat of Allegany County.

Belvidere, N. Y. Page 26 Line S
Bemis Hts., N. Y. Page 22 Line R
Bemis Pt., N. Y. Page 24 Line V, ..227
Benedict, N. Y. Page 21 Line N
Bennettsburg, N. Y. Page 28 Line M
Benson, N. Y. Page 21 Line J, ..*119
Benson Mines, N. Y. Page 10 Line D
Bergen, N. Y. Page 14 Line N, ..576
Berkshire, N. Y. Page 30 Line Q, *805
Berlin, N. Y. Page 34 Line E, ..*1,305
Berne, N. Y. Page 33 Line H, ..*1,371
Bernhards Bay, N. Y. Page 18 Line J
Bethel, N. Y. Page 36 Line P, ..*1,849
Bible School Park, N. Y. P 30 L W
Bigelow, N. Y. Page 3 Line S
Big Flats, N. Y. Page 28 Line V, *1,454
Big Indian, N. Y. Page 33 Line Y
Big Moose, N. Y. Page 10 Line P
Billings, N. Y. Page 38 Line O
Binghampton, N. Y. P 30 L W, 66,800

See city map on page 7.

County seat of Broome County. Elevation 850 ft. The principal metropolis and transportation center of South-central New York. The largest industry is the manufacture of shoes, and operating the largest shoe factory of its kind in the world. Much book printing is done here. Other industries are the manufacture of cameras and films, cigars, silk, workmen's clothing, washing machines,

Traveler's Hotel
80 - 82 Lewis St.
BINGHAMTON,, N. Y.
All Modern Improvements

Special care given to tourist and auto parties at prices that don't take the joy out of traveling.
Near all theatres and shopping districts. Excellent garages within one minute walk.

Cafeteria in connection with hotel

B. E. BRESEE, Mgr.

Battery
Service

The kind you read about
but seldom get

DECKER
8 Ferry St.,
Binghamton, N. Y.
Phone 3991

HOTEL BARRY
Susquehanna, Pa.

Home accommodation for tourists

Location convenient

Rates reasonable

dresses, toys, valves, time clocks, computing and tabulating machinery, drop forgings, furniture, cigar boxes, motor trucks, and sporting goods.

The city was named in honor of William Bingham, who owned the land in this vicinity, although actually founded by his factor or agent, Joshua Whitney.

From the high grounds of the State Hospital for the Insane, a magnificent view of the city may be had.

Site of the Lady Jane Gray School.

Of interest: Ross Park, Bennett Grove, Driving Parks, Fair Grounds.

Binnewater, N. Y. Pages 37-38 Line H
Birdsall, N. Y. Page 27 Line O, ..*464
Black Creek, N. Y. Page 26 Line R
Black River, N. Y. Page 8 Line L, 937
Black Rock, N. Y. Page 13 Line S
Blasdell, N. Y. Page 13 Line W, 1,401
Blauvelt, N. Y. Pages 39-40 Line H
Bliss, N. Y. Page 26 Line H
Blodgett Mills, N. Y. Page 30 Line H
Bloomingburg, N. Y. Page 37 Line R
Bloomingdale, N. Y. P 5 L T, ...490
Blooming Grove, N. Y. 37-W, *1,881
Bloomington, N. Y. Page 38 Line H
Bloomville, N. Y. Page 32 Line P
Blossvale, N. Y. Page 19 Line H
Blue Mountain Lake, N. Y. P 11 L M
Blue Point, N. Y. Page 41 Line S
Blue Ridge, N. Y. Page 12 Line J
Bluff Point, N. Y. Page 28 Line G
Bohemia, N. Y. Page 41 Line R
Boiceville, N. Y. Page 37 Line D
Bolivar, N. Y. Page 26 Line X, ..1,146
Bolton, N. Y. Page 12 Line W, *1,184
Bolton Ldg., N. Y. Page 12 Line V
Bombay, N. Y. Page 5 Line C, ..*1,251
Bonaparte, N. Y. Page 9 Line E
Boonville, N. Y. Page 19 Line B, 1,914
Bouquet, N. Y. Page 6 Line W
Border City, N. Y. Page 16 Line T
Borodino, N. Y. Page 17 Line V
Boston, N. Y. Page 25 Line G, ..*1,325
Boston Cor., N. Y. Page 38 Line C
Bouckville, N. Y. Page 19 Line U
Bovina, N. Y. Page 32 Line R, ..*858
Bovina Cen., N. Y. Page 32 Line S
Bowmansville, N. Y. Page 13 Line S
Bradford, N. Y. Page 28 Line O, *570
Bradley, N. Y. Page 37 Line K
Brainard Sta., N. Y. Page 34 Line M
Brainardsville, N. Y. Page 5 Line E
Branch, N. Y. Page 37 Line D
Branchport, N. Y. Page 28 Line G
Brant, N. Y. Page 25 Line H, ..*1.830
Brantingham, N. Y. Page 9 Line T
Brasher Falls, N. Y. P 4 L G, *1,922
Brasie Cors., N. Y. Page 3 Line T
Breakabeen, N. Y. Page 33 Line L
Breesport, N. Y. Page 29 Line U
Brentwood, N. Y. Page 41 Line R
Brewerton, N. Y. Page 18 Line K
Brewster, N. Y. Page 33 Line W, 859
Briarcliff Manor, N. Y. P 40 L F, 1,027
Bridge, N. Y. Page 13 Line M
Bridgehampton, N. Y. Page 42 Line L
Bridgeport, N. Y. Page 18 Line M
Bridgeville, N. Y. Page 37 Line P
Bridgewater, N. Y. Page 19 Line U, 232
Brier Hill, N. Y. Page 3 Line P
Brighton, N. Y. Page 15 Line M, *2,911
Brightwaters, N. Y. P 41 L T, ..250
Brinckerhoff, N. Y. Page 38 Line S
Brisben, N. Y. Page 30 Line O
Bristol Cen., N. Y. P 15 L W, ..*895
Broadalbin, N. Y. P 21 L O, ..*1,949
Broad Channel, N. Y. Page 40 Line W
Brockport, N. Y. Page 14 Line J, 2,980
Brockway, N. Y. Page 38 Line S
Brocton, N. Y. Page 24 Line O, ..1,383
Brodhead, N. Y. Page 37 Line F
Bronx, N. Y. C. Page 40 Line P, 732,016

One of the five boroughs comprising New York City, the same area being also a county in New York State (see New York City).

Bronxville, N. Y. P 40 L M, ..3,055
Brookfield, N. Y. Page 19 Line W, 317



Near Rochester, N. Y.

Brook Haven, N. Y. P 41 L R, *21,847
Brooklyn, N. Y. Page 39 Line U

One of the five boroughs comprising New York City, the same area being Kings County of New York State.

Of interest: Prospect Park, 516 acres; Navy Yard, 144 acres; Coney Island; Institute of Arts and Sciences; Polytechnic Institute; Pratt Institute and Parker Collegiate Institute.

CHEVROLET

Grove Motor Sales Company
Incorporated
1509 Bushwick Ave.
Branch Store, 3173 Fulton St.
BROOKLYN, N. Y.

Authorized
Chevrolet
Sales and Service

Tel. Dickens 5400 5401 5402

This borough is one of the large manufacturing centers of the country, having large sugar refineries, coffee and spice milling, chemicals, paints and numerous other industries. (See also New York City.)

Brookton, N. Y. Page 29 Line O
Brookview, N. Y. Page 34 Line K
Brownville, N. Y. Page 8 Line L, 976
Brushton, N. Y. Page 5 Line F
Buchanan, N. Y. Pages 39-40 Line B
Buffalo, N. Y. Page 13 Line T, 506,775

See city map on page 47.

County seat of Erie County. The second largest city of New York State, the fourth largest Great Lakes port, and the eleventh city of the United States in population. A transportation center and the principal trade and distributing point for Western New York. As a great manufacturing city Buffalo has profited by the power facilities available from the hydro-electric development at Niagara Falls. Flour-mill and gristmill products exceed all others in value and the grain elevators here are said to be the largest in the world. Slaughtering and meat packing products are of nearly equal value, while the combined value of the products of foundries, machine shops and iron and steel blast furnaces are a close third. Other important manufactured products are bread and other food preparations; soap; car shop construction work and repairs; malt liquors; rubber goods; automobile bodies and parts; engines of all kinds; leather; furniture; and numerous other products from smaller industries.

BECKE-HOFFMAN SERVICE CO., Inc.

Tupper 6572 Garages Tupper 6573

250 Franklin 32 Edward
240 W. Utica

1000 CARS CAPACITY

Accessories—Tires—Repairs—Towing
Storage 75 cents per Night
Washing $1.50

Tourists' Business Welcome

One Fair Price to Everybody

Buffalo - New York

Historical. Buffalo was first visited by La Salle in 1679. An important Indian council was held here in 1788 at which time the Phelps and Gorham purchase was made. The first white settlement was formed four years later. As a military post, the place was burned by the British in 1813. A great exhibition, known as the "Pan-American Exhibition," was held here in 1901.

Noteworthy Institutions. University of Buffalo, State Normal School, Saint John's Orphans' Home, Saint Vincent and Saint Joseph Orphanages, Martin

IN BUFFALO

The largest and oldest commercial bank on the Niagara Frontier

THE

Marine Trust Company

of Buffalo

Luther Seminary, St. Joseph's and Canisius' Colleges.

Of interest: McKinley monument in Niagara Sq.; Milburn House, 1168 Delaware Ave., where McKinley died; Wilcox House, 641 Delaware Ave., where Roosevelt was sworn in as President of the United States; Mark Twain's house on Delaware Ave., above Virginia St.; Delaware Park, in which are the Albright Art Gallery, Historical Building, Zoo, Casino, greenhouses, etc. From Delaware Park a fine view may be had of the lake, the river, and the commercial and manufacturing buildings of Buffalo.

Bullville, N. Y. Page 37 Line **S**
Burdett, N. Y. Page 28 Line **N**, ..380
Burke, N. Y. Page 5 Line **D**, ..*1,578
Burlingham, N. Y. Page 37 Line **R**
Burlington, N. Y. Page 31 Line **C**, *999
Burlington Flats, N. Y. Page 31 Line **C**
Burnhams, N. Y. Page 24 Line **P**
Burns, N. Y. Page 27 Line **M**, ..*1,214
Burnside, N. Y. Page 37 Line **V**
Burnt Hills, N. Y. Page 21 Line **T**
Burnwood, N. Y. Page 36 Line **H**
Burt, N. Y. Page 13 Line **F**
Burtonsville, N. Y. Page 21 Line **W**
Bushnellsville, N. Y. Page 33 Line **W**
Bushville, N. Y. Page 37 Line **M**
Buskirk, N. Y. Page 22 Line **S**
Byron, N. Y. Page 14 Line **N**, ..*1,273
Cadosia, N. Y. Page 36 Line **F**
Cadyville, N. Y. Page 6 Line **K**
Cairo, N. Y. Page 33 Line **S**, ..*1,487
Calcium, N. Y. Page 8 Line **L**
Caledonia, N. Y. Page 15 Line **R**, 1,170

A railroad junction and trade center for an agricultural region.

CALEDONIA GARAGE

Buick Service—Welding—Towing—
General Repairs on all Cars

Storage 75c Per Night Car Washing $1.50
Phone 37M
CALEDONIA, N. Y., Near Marshall Inn

State Fish Hatchery, Caledonia, N. Y.

Callicoon, N. Y. Page 36 Line **N**, *1,739
An agricultural trading point.

Olympia Hotel
Geo. Wiesner, *Prop.*
CALLICOON, N. Y.
Steam Heat, Electric Light and Running Water in Each Room

Callicoon Sales and Service
CALLICOON, N. Y.
Chrysler --- Ford --- Maxwell
Repairing -- Accessories
Albert W. Bock, *Prop.*, Tel. Callicoon 44

Callicoon Cen., N. Y. Page 36 Line **L**
Calverton, N. Y. Page 41 Line **N**
Cambridge, N. Y. Page 22 Line **P**, 1,559
Camden, N. Y. Page 18 Line **G**, 1,941
Cameron, N. Y. Pp. 27-28 L **U**, ..779
Cameron Mills, N. Y. Page 28 Line **U**
Camillus, N. Y. Page 17 Line **Q**, ..808
Campbell, N. Y. Page 28 Line **S**, *1,032
Campbell Hall, N. Y. Page 37 Line **V**
Camp Smith, N. Y. Page 39 Line **A**
Canaan, N. Y. Page 34 Line **O**, *1,085
Canajoharie, N. Y. P 20 L **U**, ..2,415
Canandaigua, N. Y. P 16 L **U**, ..7,356

County seat of Ontario County.

A residential city and pleasure resort at the northern extremity of Canandaigua Lake, called by the Indians, "Sleeping Beauty." The streets are wide and shaded by ancient elms.

Canandaigua was one of the principal villages of the Seneca Indians and a headquarters for the Iroquois Confederacy. The site of the "long house" of this confederacy may be seen on Bare Hill. Sullivan's army passed through here in 1779, destroying the Indian villages, and the first white village was settled ten years later. A tablet on a boulder in the park near the lake records the signing here of the Pickering treaty between the Iriquois Confederacy and the United States in 1794.

Manufacturies: corsets, enamel ware, anti-rust tinware, sweaters, canned vegetables, and optical goods.

Canaseraga, N. Y. Page 27 Line **M**, 651
Canastota, N. Y. Page 18 Line **O**, 3,995
An industrial town.

LOUIS NEAR GARAGE
Tires-Accessories-Towing-Storage
Repairs-Day and Night Service
Tourists' Trade Solicited-Moderate Prices
243 So. Peterboro St., Canastota, N. Y.
Phone 80

Candor, N. Y. Page 29 Line **S**, ..699
Caneadea, N. Y. Page 26 Line **O**, *1,183
Canisteo, N. Y. Page 27 Line **R**, 2,201
Cannonsville, N. Y. Page 31 Line **W**
Canton, N. Y. Page 4 Line **N**, 2,631
County seat of St. Lawrence county. Seat of St. Lawrence University.

Hotel Harrington
The Gateway to the Adirondacks. With running Hot and Cold Adirondack Spring Water in all rooms, also telephone service, table unsurpassed. American Plan, moderate rates.
M. J. HARRINGTON, Prop.
CANTON, NEW YORK

A local trade center, located in a prosperous agricultural section.

Cape Vincent, N. Y. Page 8 Line **H**, 913
Carle Place, N. Y. Page 40 Line **S**
Carlisle, N. Y. Page 21 Line **Y**, ..*861
Carlisle Cen., N. Y. Page 33 Line **E**
Carlton, N. Y. Page 14 Line **F**, *1,832
Carmel, N. Y. Page 38 Line **V**, *2,299
County seat of Putnam County.

Caroga Lake, N. Y. Page 21 Line **M**
Caroline Depot, N. Y. P 29 L **O**, *1,542
Carrollton, N. Y. P 25 L **W**, ..*1,013
Carthage, N. Y. Page 9 Line **K**, ..4,320
Cassadaga, N. Y. Page 24 Line **P**
Cassville, N. Y. Page 19 Line **S**
Castile, N. Y. Page 26 Line **F**, ..1,013
Castle Creek, N. Y. Page 30 Line **S**
Castleton, N. Y. Page 34 Line **L**, 1,595
Castorland, N. Y. Page 9 Line **N**
Catatonk, N. Y. Page 29 Line **U**
Cato, N. Y. Page 17 Line **L**, ...404
Catskill, N. Y. Pp. 33-34 L **U**, ...4,728
County seat of Greene County.

A summer resort, overlooking the

THE
Old Homestead
Jefferson Heights,
Catskill, N. Y.
On Mohegan Trail

Halfway between Catskill and Leeds

Large airy, clean rooms -- Electricity
$1.50 a Person

LILLIAN BELLMER, Prop.

Car Space - - Open all the Year

The New
Saulpaugh

E. J. Thomas, Prop.

American Plan
Accommodations 100
Garage

The Best Place to Stay or Dine

Catskill, N. Y.

Hudson River, on the edge of the Catskill Mountains, called by the Indians "On-ti-o-ra" (Mountains of the Sky). These mountains marked the southern boundry of the Mohican Indians, and Catskill is on the site of a fortified castle of that tribe. Half way up an old mountain carriage road near Catskill is the scene in which was laid Washington Irving's story of Rip Van Winkle.

Near Rochester, N. Y.

Cattaraugus, N. Y. P 25 L P, ..1,347
Cayuga, N. Y. Page 17 Line T, ..300
Cayuta, N. Y. Page 29 Line R, ..*282
Caywood, N. Y. Page 28 Line H
Cazenovia, N. Y. Page 18 Line T, 1,638

Looking through one of the "streets" of Rock City, near Olean, N. Y.

Cedarcliff, N. Y. Page 38 Line Q
Cedarhurst, N. Y. P 40 L W, ..2,838
Cedarville, N. Y. Pages 19-20 Line S
Celoron, N. Y. Page 24 Line W, ..757
Cementon, N. Y. Page 33 Line W
Center Berlin, N. Y. Page 34 Line G
Centereach, N. Y. Page 41 Line O
Cen. Moriches, N. Y. Page 41 Line Q

Centerport, N. Y. Page 40 Line O

A beautiful summer resort with many fine homes and estates.

LA TORRE'S REST

Clara La Torre, Proprietor

A Clean, Quiet Place to Rest and Dine Right at the Waterfront

DUCK AND CHICKEN DINNERS OUR SPECIALTY

Afternoon Tea
A La Carte

Moderate Prices

Centerport, L. I., N. Y.

Center Vil., N. Y. Page 31 Line U
Centerville, N. Y. Page 26 Line L, *668
Central Bridge, N. Y. Page 33 Line F
Central Islip, N. Y. Page 41 Line Q
Central Park, (Nassau Co.) **N. Y.** 40-S
Central Square, N. Y. P 18 L H, 448
Central Valley, N. Y. Pp. 37-38 L Y
Ceres, N. Y. Page 26 Line Y
Chadwicks, N. Y. Page 19 Line Q
Chafee, N. Y. Page 26 Line H
Chambers, N. Y. Page 28 Line S
Champlain, N. Y. Page 6 Line A, 1,140
Chapin, N. Y. Page 16 Line S
Chappaqua, N. Y. Page 40 Line E
Charleston, N. Y. Page 39 Line Z
Charlotte, N. Y. Page 15 Line J
Charlotteville, N. Y. Page 32 Line J
Chase Mills, N. Y. Page 4 Line F
Chaseville, N. Y. Page 32 Line J
Chateaugay, N. Y. Page 5 Line C, 1,291
Chateaugay Lake, N. Y. Page 5 Line F
Chatham, N. Y. Page 34 Line Q, 2,710
Chatham Cen., N. Y. Page 34 Line O
Chaumont, N. Y. Page 8 Line K, ..595
Chauncey, N. Y. Page 40 Line K
Chautauqua, N. Y. 24-T, ...*3,533

Seat of the Chautauqua Assembly Grounds, a center of democracy, education, music and summer recreation.

Ward's Rest Inn

Albert L. Oppikoffer
Owner -- Manager

Long Island's Premier Inn

Chicken and Duck Dinners
Shore Dinners

A La Carte

Some go north,
Some go south,
Others go east and west,
But when they come
To spend their "tin"
They all detour
To Ward's Rest Inn.

OPEN ALL YEAR

Tel. Northport { 64 / 592

Centerport, L. I., N. Y.

View from Kissing Bridge, Freeport, L. I.

All kinds of outdoor activities including boating, sailing, swimming, baseball, tennis, golf, etc. Important addresses and lecture courses are given by men and women of national reputation. The New York Symphony orchestra plays here for several weeks each summer. During July and August there are concerts, lectures, entertainments, conferences, and exhibitions every morning, afternoon and evening.

The lake is 1308 ft. above sea level. There are a very large number of boarding and rooming cottages and several commodius hotels. (See also description under Lakewood and Jamestown.)

Chazy, N. Y. Page 6 Line D, ..*2,607
Chazy Lake, N. Y. Page 6 Line J
Chelsea, N. Y. Page 38 Line S
Chemung, N. Y. Page 29 Line Z, *1,147
Chenango Bridge, N. Y. 30-U, *1,183
Chenango Forks, N. Y. Page 30 Line S

An attractive village and a local trading center, deriving its name from its location at the junction of the Chenango and Tionghnionga Rivers.

B. J. HOPLER, Prop.

Tourists' Supplies
Gas, Oil, Tires
and a
GENERAL STORE
for provisions, etc.

First Store entering Chenango Forks from Binghamton

CHENANGO FORKS, N. Y.

Chepachet, N. Y. Pages 19-20 Line U
Cherry Creek, N. Y. Pp. 25 L R, ..527
Cherry Grove, N. Y. Page 41 Line U
Cherryplain, N. Y. Page 34 Line H
Cherry Val., N. Y. Page 20 Line X, 728
Chester, N. Y. Page 37 Line X, 1,049
Chestertown, N. Y. Page 12 Line S
Cheviot, N. Y. Pages 33-34 Line X
Chichester, N. Y. Page 33 Line Y
Childwold, N. Y. Page 4 Line W, *1,780
Chili, N. Y. Page 15 Line N
Chilaway, N. Y. Page 36 Line G
Chilson, N. Y. Page 12 Line K
Chippewa Bay, N. Y. Page 3 Line S
Chittenango, N. Y. Page 18 Line Q, 650
Chittenango Sta., N. Y. Page 18 Line O
Churchville, N. Y. Page 15 Line N, 513
Churubusco, N. Y. Pages 5-6 Line C
Cicero, N. Y. Page 18 Line L, ..*2,536
Cincinnatus, N. Y. Page 30 Line J, *941
Circleville, N. Y. Page 37 Line T
Clarence, N. Y. Page 13 Line Q, *2,660

An important trade center surrounded by some of the most fertile and productive agricultural land in Western New York. This village, lying close to Buffalo, is prosperous and contains many fine residences.

CLARYLE HOTEL
FRANK MITCHELL
Proprietor

As complete in furnishings and dining service as the best city hotels.

Special accommodations for tourists.

Rooms, $1.50 and up.

CLARENCE, N. Y.
Telephone—Clarence Center 38

A prosperous residential town with many fine homes, and a local trading center for some of the most fertile and productive farms in western New York.

Clarence Cen., N. Y. Page 13 Line Q
Clarendon, N. Y. P 14 L K, ..*1,139
Clark Mills, N. Y. Page 19 Line O
Clarkson, N. Y. Page 14 Line J, *1,403
Clarksville, N. Y. Page 33 Line J, *770
Claryville, N. Y. Page 37 Line G
Claverack, N. Y. Page 34 Line V, *3,747
Claverhouse, N. Y. Page 15 Line J
Clay, N. Y. Page 18 Line L, ...*2,488
Clayburg, N. Y. Page 6 Line N
Clayton, N. Y. Page 8 Line D, ..1,849

A summer resort in the heart of the region known as the "Thousand Islands," and a convenient stopping place for tourists changing to boats for various points on the river and among the islands. Also a trading center for campers, cottagers, hotels and the summer vacation population of the "Thousand Islands."

The Hubbard
The Herald
HAROLD N. BERTRAND, Prop.

Clayton's
Leading Hotels

Hot and Cold Water in
Every Room

Rooms with Bath

American Plan

THOUSAND ISLANDS
NEW YORK

Clayville, N. Y. Page 19 Line R, ..999
Clearwater, N. Y. Page 10 Line Q
Clemons, N. Y. Page 12 Line T
Clermont, N. Y. Page 34 Line Y, *667

Cleveland, N. Y. Page 18 Line K, 541
Cleverdale, N. Y. Page 22 Line B
Cliff Haven, N. Y. Page 6 Line L
Clifton, N. Y. Page 15 Line O
Clifton Springs, N. Y. P 16 L S, 1,628
Climax N. Y. Pages 33-34 Line Q
Clinton, N. Y. Page 19 Line P, ..1,270
Clinton Cors., N. Y. P 38 L J, ..*1,198
Clintondale, N. Y. Page 38 Line N
Clintonville, N. Y. Page 6 Line R
Clockville, N. Y. Page 18 Line P
Clyde, N. Y. Page 16 Line O, ..2,528
Clymer, N. Y. Page 24 Line Z, *1,205
Cobleskill, N. Y. Page 33 Line G, 2,410
Cochecton, N. Y. Page 36 Line P, *1,112
Cochecton Cen., N. Y. Page 36 Line R
Coeymans, N. Y. P 34 L M, ...*4,147
Coeymans Hol., N. Y. Pp. 33-34 L N
Cohocton, N. Y. Page 27 Line K, 843
Cohoes, N. Y. Page 22, Line X, 22,987

An industrial city with a fine water power, manufacturing knitted goods, machinery, cotton, shoddy, valves, etc., the knitting industry predominating. The picturesque falls of the Mohawk here are 75 feet high and 900 feet wide.

Cohoes is located in an agricultural and dairying district and with its facilities for transportation by river, canal and railroad makes a convenient shipping point for agricultural products.

The Dutch first settled Cohoes in 1630. It was then the site of a Mohican fortified castle named Chahoos, meaning, "Beyond the Falls" from which the present name is derived. In the eastern part of the city, on the banks of the Hudson River, stands the Van Schaick manor house, used by Gen. Philip Schuyler as his headquarters in the Revolutionary War.

Cohoes has a considerable foreign population, the French-Canadian, Polish, Irish and English predominating in the order named.

Cold Brook, N. Y. Page 20 Line J, 261
Colden, N. Y. Page 25 Line F, *1,259
Cold Spring, N. Y. P 38 L W, ..1,433
Cold Spr. Har., N. Y. Page 40 Line O
Cold Water, N. Y. Page 15 Line M
Coleman Sta., N. Y. Page 38 Line G
College Pt., N. Y. Page 40 Line R
Colliersville, N. Y. Page 32 Line K
Collins, N. Y. Page 25 Line L, ..*4,061
Collins Center, N. Y. Page 25 Line L
Colosse, N. Y. Page 18 Line D
Colton, N. Y. Page 4 Line P, ..*1,299
Columbiaville, N. Y. Page 34 Line R
Commack, N. Y. Page 41 Line P
Comstock, N. Y. Page 22 Line B
Conesus, N. Y. Page 27 Line D, ..*814
Conewango, N. Y. Page 25 Line S, *931
Conewango Val., N. Y. Page 25 Line S
Coney Id., N. Y. Page 39 Line X
Congers, N. Y. Pages 39-40 Line E
Conifer, N. Y. Page 10 Line C
Conklin, N. Y. Page 30 Line Y, ..*796
Conklingville, N. Y. Page 21 Line G
Connelly, N. Y. Page 38 Line G
Constable, N. Y. Page 5 Line C, *1,100
Constableville, N. Y. P 9 L X, ...380
Constantia, N. Y. P 18 L J, ...*1,789
Cooksburg, N. Y. Page 33 Line O
Cooks Falls, N. Y. Page 36 Line G
Coopers Plains, N. Y. Page 28 Line U
Cooperstown, N. Y. P 32 L D, ..2,725

County seat of Otsego County.

Cooperstown was founded in 1786 by the father of J. Fenimore Cooper. Here the national game of baseball was originated by Abner Doubleday, the original diamond being still in use.

The site of the old Cooper Mansion is marked by a statue of an Indian hunter, and the grounds are now converted into a public park.

Seat of the Knox School for girls.

Coopersville, N. Y. Page 6 Line C
Copake, N. Y. Page 34 Line Y, *1,114
Copake Falls, N. Y. Page 34 Line X
Copenhagen, N. Y. Page 9 Line N, 554
Copiague, N. Y. Page 40 Line U
Coram, N. Y. Page 41 Line O
Corbett, N. Y. Page 36 Line E
Corbettsville, N. Y. Page 30 Line Z
Coreys, N. Y. Page 5 Line Y
Corfu, N. Y. Page 14 Line R, ...458
Corinth, N. Y. Page 22 Line J, ..2,576
Corning, N. Y. Page 28 Line V, 15,820

An industrial city and local trading center. The glass factories here are said to be the largest in the world. Small foreign population of all nationalities, Italians and Irish in slightly larger numbers.

Located on General Sullivan's trail near the scene of the battles with the Iroquois Indians of Bloody Run and Painted Post.

W. J. MORROW, Inc.

Distributor of

Studebaker Cars

Office and Sales Room
150-160 E. Market St.

CORNING, N. Y.

Institutions: Corning Academy and St. Mary's Orphan Asylum.

Manufactures: Flint glass, railway supplies, terra cotta goods, building and paving brick, air compressors, lumber, sash and blinds.

Cornwall, N. Y. Page 38 Line V, 1,755
Cornwall Ldg., N. Y. Page 38 Line V
Cornwall-on-Hudson, N. Y. P 38 L V
Cornwallville, N. Y. Page 33 Line Q

Cortland, N. Y. Page 30 Line G, 13,294

County seat of Cortland County.

An important agricultural and trade center. Manufactures steel nails, motor trucks, wire and wire cloth, trunks, corsets, carriages, auto trimmings, drop forgings, silk, and wall paper. Some foreign labor, principally Italian and Irish.

W. S. DICKERSON & SON, Inc.

CORTLAND, N. Y.

Cortland's Leading Garage

Service night and day

Storage, Accessories

Phone 1

The seat of one of the State Normal Schools.

Cossayuna, N. Y. Page 22 Line L
Cottekill, N. Y. Pages 37-38 Line J
Cowlesville, N. Y. Pages 13-14 Line V
Coxsackie, N. Y. Page 34 Line Q, 2,121
Crafts, N. Y. Page 38 Line W
Cragsmoor, N. Y. Page 37 Line O
Craigsville, N. Y. Page 37 Line X
Cranberry Creek, N. Y. Page 21 Line M
Cranberry Lake, N. Y. Page 10 Line C
Crary Mills, N. Y. Page 4 Line O
Craryville, N. Y. Page 34 Line W
Craterclub, N. Y. Page 6 Line X
Creek Locks, N. Y. Page 38 Line H
Crescent, N. Y. Page 22 Line V
Crescent Beach, N. Y. Page 39 Line Y
Crittenden, N. Y. Pages 13-14 Line S
Croghan, N. Y. Page 9 Line N, ..646
Cropseyville, N. Y. Page 34 Line D
Cross Riv., N. Y. Page 40 Line B
Croton Falls, N. Y. Page 38 Line X
Croton Lake, N. Y. Page 40 Line C
Croton-on-Hudson, N. Y. 40-D, 2,286
Crown Pt., N. Y. Page 12 Line J, *1,413
Crown Pt. Cen., N. Y. Page 12 Line J
Crugers, N. Y. Pages 39-40 Line C
Crystal Run, N. Y. Page 37 Line V
Cuba, N. Y. Page 26 Line T, ...1,611
Cuddebackville, N. Y. Page 37 Line U
Curriers, N. Y. Page 26 Line G
Curry, N. Y. Page 37 Line H
Cutchogue, N. Y. Page 42 Line J
Cuyler, N. Y. Page 30 Line C, ..*813
Cuylerville, N. Y. Page 15 Line X
Dairyland, N. Y. Page 37 Line M
Dale, N. Y. Page 14 Line V
Dalton, N. Y. Page 27 Line J
Dannemora, N. Y. Page 6 Line J, 2,623
Dansville, N. Y. Page 27 Line H, 4,631

In the center of an attractive agricultural country, devoted chiefly to the culture of grapes. A famous health resort with picturesque and delightful surroundings.

Darien, N. Y. Page 14 Line T, *1,617
Darien Cen., N. Y. Page 14 Line T,
Dartes, N. Y. Page 10 Line P
Davenport, N. Y. P 32 L L, ..*1,313
Davenport Cen., N. Y. Page 32 Line M
Day, N. Y. Page 21 Line G, ...*473
Dayton, N. Y. Page 25 Line N, *1,712
Deansboro, N. Y. Page 19 Line R
Debruce, N. Y. Page 36 Line J
Deerland, N. Y. Page 11 Line K
Deer Park, N. Y. Page 41 Line R
Deer River, N. Y. Page 9 Line L
Deferiet, N. Y. Page 9 Line H
Degrasse, N. Y. Page 4 Line V
De Kalb Jct., N. Y. P 3 L Q, ..*2,419
De Lancey, N. Y. Page 32 Line T
Delanson, N. Y. Page 21 Line Y
Delevan, N. Y. Page 26 Line L, ..549
Delhi, N. Y. Page 32 Line R, ..1,669

County seat of Delaware County.

Delmar, N. Y. Page 34 Line H
Delphi Falls, N. Y. Page 18 Line U
Demster, N. Y. Page 17 Line B
Denmark, N. Y. Page 9 Line M, *1,905
Denver, N. Y. Page 32 Line T
Depauville, N. Y. Page 8 Line G
Depew, N. Y. Page 13 Line S, ..5,850

A local trade center and residential town, containing the homes of many business men of Buffalo.

De Peyster, N. Y. Page 3 Line P, *806
Deposit, N. Y. Page 31 Line X, ..1,943

A manufacturing village and local trade center, beautifully located on the Delaware River, in a hilly and picturesque section at the southwestern end of the Catskills.

Oquaga Garage

93 Second St. Phone 77

On Liberty Highway, New York to Cleveland

SALES SERVICE

Dodge Motor Vehicles

Open Day and Night

DEPOSIT, N. Y.

Derby, N. Y. Page 25 Line E
Derrick, N. Y. Page 5 Line U
De Ruyter, N. Y. Page 18 Line Y, 519
De Witt, N. Y. Page 18 Line Q, *10,279
Dewittville, N. Y. Page 24 Line S
Dexter, N. Y. Page 8 Line L, ...1,164
Diamond Pt., N. Y. Page 22 Line B
Dickenson Cen., N. Y. P 5 L K, *1,312
Divine Cors., N. Y. Page 37 Line K

Dobbs Ferry, N. Y. Pp. 39-40 L **K,** 4,401

Named after an old Swedish ferryman. Was Washington's headquarters in 1781 and here Washington and Count de Rochambeau planned the campaign against Yorktown. Here also the

DANIELS' GOODY SHOP
Quality and Service Our Aim
Home Made Candies Our Specialty
Main Street
DOBBS FERRY - NEW YORK
Phone 253 Dobbs Ferry

DOBBS FERRY GARAGE
33 Cedar Street
Dobbs Ferry, New York
Day and night service. Holmes wrecking service. Firestone Tires. Accessories.
Telephones 159-172

evacuation of New York was arranged by General Clinton and Sir Guy Carleton.

The United States' flag was first saluted by a British man-of-war at Dobbs Ferry.

Dolgeville, N. Y. P 20 L **N,** 3,448
Dorloo, N. Y. Page 32 Line **D**
Dormansville, N. Y. Page 33 Line **M**
Douglaston, N. Y. Page 40 Line **S**

An attractive residential suburb of New York City. (See adv., opposite col.)

Dover Furnace, N. Y. P 38 L **O,** *1,710
Dover Plains, N. Y. Page 38 Line **M**
Downsville,, N. Y. Page 36 Line **D**
Dresden, N. Y. Page 28 Line **E,** ..295
Dresden Sta., N. Y. P 12 L **R,** ..*495
Dryden, N. Y. Page 29 Line **L,** ..707

An agricultural and local trading point, beautifully located among the rolling hills of the Finger Lakes region.

J. J. & L. D. Tripp
Central Service Station
DRYDEN, N. Y.
Gas, Oil, Accessories
Tourists' Trade Solicited
Rooms for Tourists

Duane, N. Y. Page 5 Line **L,** *209
Duanesburg, N. Y. P 21 L **Y,** ..*2,115
Dundee, N. Y. Page 28 Line **J,** ..1,143

Wright's Douglaston Inn
CHAS. W. WRIGHT, Prop.
Restaurant a la carte.
Chicken and Duck Dinners Our Specialty
Dance while dining at Wright's Inn.
DOUGLASTON, L. I., N. Y.

Dunkirk, N. Y. Page 24 Line **L,** 19,336

A lake port with important manufacturing industries, including locomotives, radiators, boilers and heating plants, steel, agricultural tools and implements, glassware, and others. Considerable Polish, Italian and German labor is employed.

Also a trade center and a residence city, with a sizable summer colony, bathing beaches, etc., at Van Buren Pt., and Pt. Gratiot on the lake front.

Dunraven, N. Y. Page 32 Line **V**
Durham, N. Y. Page 33 Line **P,** *1,211
Durhamville, N. Y. Page 19 Line **N**
Durlandville, N. Y. Page 37 Line **Y**
Dutchess Jc., N. Y. Page 38 Line **U**
Dykemans, N. Y. Page 38 Line **V**
Eagle, N. Y. Page 26 Line **J,** ..*1,059
Eagle Bay, N. Y. Page 10 Line **Q**
Eagle Bridge, N. Y. Page 22 Line **S**
Eagle Har., N. Y. Page 14 Line **H**
Eagle Lake, N. Y. Page 15 Line **L**
Eagle Nest, N. Y. Page 14 Line **M**
Earlville, N. Y. Page 31 Line **C,** ..792
E. Amherst, N. Y. Page 13 Line **P**
East Aurora, N. Y. P 13 L **X,** ..3,703
E. Berne, N. Y. Page 33 Line **H**
E. Bethany, N. Y. Page 14 Line **S**
E. Bloomfield, N. Y. P 15 L **T,** ..356
East Branch, N. Y. Page 36 Line **G**
E. Buffalo, N. Y. Page 13 Line **T**
E. Chatham, N. Y. Page 34 Line **P**

East Concord, N. Y. Page 25 Line J
East Creek, N. Y. Page 20 Line Q
E. Durham, N. Y. P 33 L Q, ..*1,211
E. Freetown, N. Y. Page 30 Line J
E. Greenbush, N. Y. P 34 L J, ..*1,558
East Greenwich, N. Y. Page 22 Line M
E. Hamilton, N. Y. Page 19 Line W
E. Hampton, N. Y. P 42 L L, ..*4,852

A residential and summer resort town on the South Shore near the eastern extremity of Long Island. The climate is tempered by closer proximity to the Gulf Stream and the locality has many attractions for the vacationist.

I. Y. Halsey Automobile Co.
Dodge and Cadillac Service
Fire-Proof Garage -- Service Station
Our Work is Our Best Recommendation
High Class Repairs a Specialty
EAST HAMPTON, L. I., N. Y.

E. Homer, N. Y. Page 30 Line E
E. Islip, N. Y. Page 41 Line S
E. Jewett, N. Y. Page 33 Line T
E. Marion, N. Y. Page 42 Line F
E. Masonville, N. Y. Page 31 Line R
E. Meredith, N. Y. Page 32 Line N
E. Moriches, N. Y. Page 41 Line Q
E. Nassau, N. Y. Page 34 Line L
E. Northport, N. Y. Page 41 Line N
E. Norwich, N. Y. Page 40 Line P

Idle Hour, Freeport, L. I.

East Otto, N. Y. Page 25 Line O, *915
E. Palmyra, N. Y. Page 16 Line O
E. Patchogue, N. Y. Page 41 Line R
E. Penbroke, N. Y. Page 14 Line Q
E. Pharsalia, N. Y. Page 30 Line J
E. Quogue, N. Y. Page 42 Line O
E. Randolph, N. Y. Page 25 Line U, 544
E. Rochester, N. Y. P 15 L N, ..3,901
E. Rockaway, N. Y. P 40 L V, ..2,005
E. Rodman, N. Y. Page 8 Line P
E. Schodack, N. Y. Page 34 Line K
E. Setauket, N. Y. Page 41 Line L
E. Springfield, N. Y. Page 20 Line V
E. Syracuse, N. Y. P 18 L P, ..4,106
E. White Plains, N. Y. Page 40 Line J
E. Williamson, N. Y. Page 16 Line J
E. Williston, N. Y. Page 40 Line R
E. Windham, N. Y. P 33 L R, ..*1,246
E. Windsor, N. Y. Page 31 Line W
E. Worcester, N. Y. Page 32 Line G
Eastport, N. Y. Page 41 Line P

John Duck's Eastport Inn
J. WESTERHOFF, PROPRIETOR
When traveling through Long Island on the Merrick road and reaching Eastport, look to the right for John Duck's Eastport Inn and have the
Best Duck Dinner on Long Island
John Duck is famous for his duck dinners.
Open All the Year
Telephone Eastport
EASTPORT, LONG ISLAND, NEW YORK

Eastview, N. Y. Page 40 Line H
Eastwood, N. Y. Page 18 Line P, 2,194
Eaton, N. Y. Page 18 Line V, ..*2,223
Ebenezer, N. Y. Page 12 Line V
Eddyville, N. Y. Page 38 Line G
Eden, N. Y. Page 25 Line F, ...*2,352
Edinburg, N. Y. Page 21 Line K, *595
Edmeston, N. Y. Page 31 Line D, *1,553
Edwards, N. Y. Pages 3-4 Line V, 577
Edwardsville, N. Y. Page 3 Line P
Eggertsville, N. Y. Page 13 Line R
Elba, N. Y. Page 14 Line N,.....386
Elbridge, N. Y. Page 17 Line Q, ..382
Eldred, N. Y. Page 36 Line V
Elizabethtown, N. Y. P 12 L A, ..518

County seat of Essex County. The gateway to the Adirondacks from the East. A beautiful village plentifully supplied with facilities for the entertainment of the summer visitor or the tourist en route to Canada or the Saranac Lake and other central Adirondack regions. The mountain sky line, as seen from Elizabethtown, is most rugged and varied, hundreds of high peaks and numerous lesser ranges being visible. The picturesque village streets are lined with maples and elms. A golf course and other recreational facilities are available.

Elizabethtown
Garage
and
Machine Shop

Day and Night Service
Dealers in Oakland and Chevrolet Cars

A. M. Marvin's Sons, *Props.*
ELIZABETHTOWN, N. Y.

Ben Stetson's
DEER'S HEAD INN AND COTTAGES
Elizabethtown, New York
An up-to-date Hotel for people who desire the best

Steam heat, fireplace and private baths with every two rooms in main house. Newly furnished. New dining room extension and grill. American and European plan. Open air sleeping porches. Six acres of attractive flower and vegetable gardens. Fine orchestra. Dancing every evening. Fine cuisine. New garage, fireproof construction, fully equipped, competent mechanic. Emergency car. Information bureau. Official hotel for all touring clubs. Finest golf course in the mountains. Season May-November. Annex open entire year. Express and telegraph office and long distance telephone.
BENJAMIN F. STETSON, Proprietor

Elizabethtown and the Adirondacks.

Named in honor of Elizabeth Gilliland, the first white child born in the Adirondacks.

Elizaville, N. Y. Page 38 Line C
Elka Park, N. Y. Page 33 Line W
Elkbrook, N. Y. Page 36 Line G
Elk Creek, N. Y. Page 32 Line H
Elko, N. Y. Page 25 Line Y, ...*220
Ellenburg, N. Y. Page 6 Line D, *2,475
Ellenburg Cen., N. Y. Page 6 Line E
Ellenburg Depot, N. Y. Page 6 Line D
Ellenville, N. Y. Page 37 Line N, 3,116
Ellicottville, N. Y. Page 25 Line R, 950
Ellington, N. Y. Page 25 Line T, *1,061
Ellisburg, N. Y. Page 8 Line U, ..275
Elma, N. Y. Page 13 Line V, ...*1,966
Elmhurst, N. Y. Page 39 Line S
Elmira, N. Y. Page 29 Line W, ..45,393

See city map on page 7.

County seat of Chemung county. Elevation 857 ft. An important trade center and distributing point for an agricultural region, and an industrial city of diversified manufactures, including bridges, fire fighting apparatus, salesbooks, candy, knit goods, coaster brakes, castings, metal culverts, spraying machines, clutches, interior wood trim, boxes, sanitary equipment for dairy barns, valves and hydrants, automobile trucks, silks, lubricators, milk bottles, wood pipe and automobile parts.

L. A. Mason & Co.

"Where Service is a Habit"

Rochester Battery

Timken Bearing

Watson Stabilators

Car Washing and Storage

361 State Street

ELMIRA, N. Y.

Phone 4416

The foreign population is diversified and relatively small for an industrial city, the larger numbers being Italian, Irish and German born.

Elmira was settled by Capt. Hendz in 1788, the Indian name being "Kanaweola." Four miles east of the city, on the Lowman road, occurred the Revolutionary Battle of Newton, Aug. 29, 1779. This was the major engagement of General John Sullivan's expedition which destroyed forever the Iroquois Confederacy, also called the Six Nations. A monument to Gen. Sullivan stands in Sullivan Park.

A federal prison camp was located here in the Civil War, and over a thousand Confederate prisoners are buried in a plot in Woodlawn Cemetery.

Elmira is the seat of Elmira College (for women), and of the first New York State Reformatory.

The former home of Mark Twain, Quarry Farms, is on a hill overlooking the city. Here many of his most famous works were written. His grave is in Woodlawn Cemetery.

Elmira Heights, N. Y. P 28 L V, 4,188

Silver Cascade Dam, Elizabethtown, N. Y.

Elmsford, N. Y. Page 40 Line H, 1,535
Elnora, N. Y. Page 22 Line U
Elsmere, N. Y. Page 34 Line H
Eltingville, N. Y. Page 39 Line Y
Elton, N. Y. Page 26 Line M
Eminence, N. Y. Page 32 Line K
Endicott, N. Y. Page 30 Line W, 9,500

A manufacturing city devoted principally to the making of shoes.

Endwell, N. Y. Page 30 Line W
Ensenore, N. Y. Page 17 Line X
Ephratah, N. Y. Page 21 Line Q
Erieville, N. Y. Page 18 Line V
Erin, N. Y. Page 29 Line T, ...*761
Esopus, N. Y. Page 38 Line J, *3,913
Esperance, N. Y. Page 21 Line X, 219
Essex, N. Y. Page 6 Line W, ..*1,025
Etna, N. Y. Page 29 Line K
Euclid, N. Y. Page 18 Line L
Eureka, N. Y. Page 37 Line J
Evans Mills, N. Y. Page 8 Line J
Fabius, N. Y. Page 18 Line W, ..240
Fairfield, N. Y. Page 20 Line M, *1,337
Fair Haven, N. Y. Page 17 Line G, 552

Fair Oaks, N. Y. Page 37 Line **T**
Fairport, N. Y. Page 15 Line **N**, 4,626
Falconer, N. Y. Page 24 Line **W**, 2,742
Fallsburgh, N. Y. P 37 L **M**, ..*4,769
Fancher, N. Y. Page 14 Line **J**
Farmersville Sta., N. Y. P 26 L **N**, *999
Farmingdale, N. Y. P 40 L **S**, ..2,091

A local trade center and summer resort.

NASSAU
TEA ROOM

Our special dinner, combined with homelike surroundings, makes this a splendid place to spend an hour when motoring. Good old-fashioned cooking. Fine accommodations for evening parties.

Telephone Farmingdale 176-M

Conklin Street

FARMINGDALE, L. I., N. Y.

Farnham, N. Y. Page 25 Line **H**, ..516
Far Rockaway, N. Y. Page 40 Line **W**
Faust, N. Y. Page 5 Line **Y**
Fayette, N. Y. Page 17 Line **W**, *2,215
Fayetteville, N. Y. P 18 L **Q**, ..1,584
Felts Mills, N. Y. Page 8 Line **L**
Fentonville, N. Y. Page 24 Line **Z**
Ferndale, N. Y. Page 37 Line **L**
Fernwood, N. Y. Page 18 Line **B**
Feura Bush, N. Y. Page 34 Line **J**
Fillmore, N. Y. Page 26 Line **L**
Findley Lake, N. Y. Page 24 Line **W**
Fine, N. Y. Page 4 Line **Y**,....*1,459
Fineview, N. Y. Page 8 Line **C**
Firthe Cliffe, N. Y. Page 38 Line **V**
Fish Creek, N. Y. Page 18 Line **L**
Fishers, N. Y. Page 15 Line **Q**
Fishers Id., N. Y. Page 42 Line **P**
Fishers Ldg., N. Y. Page 8 Line **C**
Fishkill, N. Y. Page 38 Line **S**, ..479
Fishs Eddy, N. Y. Page 36 Line **G**
Flanders, N. Y. Page 42 Line **N**
Fleischmanns, N. Y. P 32 L **V**, ..525
Floral Park, N. Y. P 40 L **T**, ...2,097
Florence, N. Y. Page 18 Line **D**, ..*701
Florida, N. Y. Page 37 Line **Y**
Flowerfield, N. Y. Page 41 Line **N**
Flushing, N. Y. Page 40 Line **S**
Fly Creek, N. Y. Page 32 Line **D**
Fly Summit, N. Y. Page 22 Line **Q**
Fonda, N. Y. Page 21 Line **S**, ..1,208

County seat of Montgomery County.

Fordham, N. Y. Page 40 Line **O**
Forest, N. Y. Page 6 Line **D**
Forest Glen, N. Y. Pages 37-38 Line **N**
Forestine, N. Y. Page 36 Line **R**
Forest Lawn, N. Y. Page 15 Line **J**
Forestport, N. Y. Page 19 Line **C**, 383
Forestville, N. Y. Page 25 Line **L**
Forks, N. Y. Page 13 Line **T**
Fort Ann, N. Y. Page 22 Line **D**, 338
Fort Covington, N. Y. P 5 L **A**, ..836
Fort Edward, N. Y. P 22 L **H**, ..3,871
Fort Hunter, N. Y. Page 21 Line **S**
Fort Jackson, N. Y. Page 4 Line **K**
Fort Johnson, N. Y. Page 21 Line **S**
Fort Miller, N. Y. Page 22 Line **L**
Ft. Montgomery, N. Y. Page 38 Line **Y**
Fort Plain, N. Y. P 20 L **T**, ..2,747
Fort Slocum, N. Y. Page 40 Line **N**
Fort Terry, N. Y. Page 42 Line **D**
Ft. Ticonderoga, N. Y. Page 12 Line **M**

Made notorious by the Revolutionary War exploit of Col. Ethan Allen, who with a small force of "Green Mountain Boys" assembled at Castleton, Vermont, approached the fort in the early dawn, caught a sentinel off his guard, surreptitiously entered the works, surprised the commandant in his bed, demanded the surrender of the fort and garrison "in the name of the Great Jehovah and the Continental Congress," and forced the astonished English officer to go through with the formal ceremonies, including the disarmament of the garrison, before he had time to dress or the garrison to discover the small size of the attacking forces.

Fort Ticonderoga, Ticonderoga, N. Y.

The fort was built by the French in 1755 and originally called Ft. Carillon. It was taken by the British in 1759, surrendered to Ethan Allen in 1775, and recaptured by the British under General Burgoyne in 1780. The fort has been largely restored and is now preserved with many interesting relics.

Fosterdale, N. Y. Page 36 Line **P**
Fowlerville, N. Y. Page 15 Line **T**
Frankfort, N. Y. Page 19 Line **Q**, 4,198
Franklin, N. Y. Page 31 Line **P**, ..476
Franklin Depot, N. Y. P 31 L **Q**, *2,132
Franklin Sprs., N. Y. Page 19 Line **Q**
Franklin Sq., N. Y. Page 40 Line **T**
Franklinville, N. Y. P 26 L **Q**, ..2,015
Fraser, N. Y. Page 32 Line **R**
Fredonia, N. Y. Page 24 Line **M**, 6,051

Located in an extensive grape raising district with industries largely connected with their production and disposition.

Seat of a State Normal School.

Freedom, N. Y. Page 26 Line **M**, *1,016
Freehold, N. Y. Page 33 Line **Q**,
Freeport, N. Y. Page 40 Line **V**, 8,599

Founded in 1643 as a fishing village, and now a popular residence town for commuters to New York, and a pleasure resort with beaches nearby, fishing, and a large amusement park. The famous Long Island Rum Fleet often stands off shore near Freeport.

The original name was Raynortown on account of the number of families by that name. It was changed to Freeport because of its importance as a port for schooners bringing in lumber and taking out produce, etc.

Freeport Hotel

Chas. E. Whitehead, Jr.
Proprietor

Freeport, N. Y.

Telephone, Freeport 1721

CRYSTAL LAKE HOTEL

Grove St. and Southside Ave.

FREEPORT, L. I., N. Y.

Open all year. Modern in every way. Private baths. Running water in all rooms. Sun parlors.

American plan, $4.00 up. European plan, $1.50 up.

Phone 118 Freeport

GARAGE IN CONNECTION

DUNBAR INN

Chicken and Duck Dinners, Our Specialty

Waffles -- Afternoon teas
Special Chicken Dinner, $1
Luncheon, 50c
Transients accommodated

Telephone 1924

Cor. Brooklyn Ave. and Grove St.,
FREEPORT, L. I., N. Y.

Freeville, N. Y. Page 29 Line **K**, 303
Fremont Cen., N. Y. 36-**L**, ...*1,435
Frewsburg, N. Y. Page 24 Line **Y**
Friendship, N. Y. Page 26 Line **T**, 1,026
Frontenac, N. Y. Page 8 Line **D**
Fruitland, N. Y. Page 16 Line **J**
Fulton, N. Y. Page 17 Line **G**, ..13,043

An industrial town built up about the water power of Oswego Falls, and also a trade center for the surrounding agricultural region. The Oswego River is the outlet for a remarkable group of lakes including the Finger Lakes and Oneida Lake, and drains a large watershed, supplying the dependable power that is the origin of Fulton's industrial prosperity. Among the important products are canned goods, machinery, paper and paper products, woolen and worsted goods, butter tubs, cutlery, flour, water motors, motor boats, canoes and yachts. A large trade in milk and also tobacco is carried on here. There is some foreign labor of diversified nationalities, the largest groups being Italian and Canadian.

Fultonham, N. Y. P. 33 L **K**, ..*1,227
Fultonville, N. Y. Page 21 Line **S**, 869
Gabriels, N. Y. Page 5 Line **S**
Gage, N. Y. Page 28 Line **C**
Gainesville, N. Y. Page 26 Line **F**, 341
Gallatinville, N. Y. P 38 L **C**, ..*633
Gallupville, N. Y. Page 33 Line **G**
Galway, N. Y. Page 21 Line **Q**, *1,101
Gansevoort, N. Y. Page 22 Line **L**
Garbutt, N. Y. Page 15 Line **Q**
Garden City, N. Y. P 40 L **S**, ..2,420
Gardenville, N. Y. Page 13 Line **U**
Gardiner, N. Y. Page 37 Line **O**, *1,088
Garfield, N. Y. Page 34 Line **K**
Garnerville, N. Y. Page 39 Line **D**
Garnet, N. Y. Page 11 Line **V**
Garrattsville, N. Y. Page 31 Line **F**
Garrison, N. Y. Page 38 Line **W**
Gasport, N. Y. Page 13 Line **K**
Gayhead, N. Y. Page 33 Line **R**
Geneseo, N. Y. Page 15 Line **W**, 2,157

County seat of Livingston County.

An important local trade center for a rich and prosperous agricultural section.

Geneva, N. Y. Page 16 Line **U**, 14,648

A city of beautiful homes, most of which have a wonderful view of Seneca Lake with an attractive park along the lake shore.

Hobart College, William Smith College for girls, and the New York State Experimental Station make Geneva an educational center.

Many Indian forts have been unearthed here as well as other relics of Indian life.

The city is known for its mineral springs, and extensive nurseries and greenhouses.

Manufactures consist of steam boilers, motors and motor boats, canned goods, cereals, stoves and ranges, cutlery, optical goods, wagons, wall paper, and tin cans. A considerable group of foreign labor is employed, the largest being Italian, with smaller numbers of Irish and English.

Genoa, N. Y. Page 29 Line **E**, ..*1,483
Georgetown, N. Y. P 18 L **V**, ..*854
Georgetown Sta., N. Y. Page 18 Line **X**
Germantown, N. Y. P 34 L **X**, *1,424
Gerry, N. Y. Page 24 Line **T**, ...*993
Getzville, N. Y. Page 13 Line **P**
Ghent, N. Y. Page 34 Line **R**, ..*2,451
Gilbertsville, N. Y. Page 31 Line **L**, 419
Gilboa, N. Y. Page 33 Line **P**, ..*1,541
Gile, N. Y. Page 5 Line **N**
Glasgo, N. Y. Page 38 Line **C**
Glen, N. Y. Page 21 Line **U**
Glen Aubrey, N. Y. Page 30 Line **R**
Glenburnie, N. Y. Page 12 Line **P**
Glen Cove, N. Y. Page 40 Line **O**, 8,664

A beautiful residential town, overlooking Long Island Sound, making it a very popular summer resort.

Glen Eyrie, N. Y. Page 12 Line **Q**
Glenfield, N. Y. Page 9 Line **S**
Glenford, N. Y. Page 37 Line **D**
Glenham, N. Y. Page 38 Line **T**
Glen Head, N. Y. Page 40 Line **P**

A popular Long Island summer resort.

JULIUS TENKE
& SON

Garage

Corner Glen Head and Cedar Swamp Road

Repairing and Overhauling,
Foreign and Domestic Cars

Welding and Carbon Burning

Storage and Accessories

Towing, Day and Night Service

ALL WORK GUARANTEED

GLEN HEAD, N. Y.

Telephone Glen Cove 1531

Glenlake, N. Y. Page 22 Line **F**
Glenmont, N. Y. Page 34 Line **J**
Glenmore, N. Y. Page 19 Line **F**

Glenora, N. Y. Page 28 Line K
Glenpark, N. Y. Page 8 Line M, ..661
Glens Falls, N. Y. P 22 L G, ..16,638

Located on the falls of the Hudson bearing the same name, the water power facilities have attracted large industries to this place, notably paper mills, shirt and collar factories, silk mills, and numerous others. The bed and side of the river here are formed of black, fossiliferous limestone, and the production of lime has been one of the principal industries, now largely succeeded by the greater production of cement. The percentage of foreign labor is relatively small and diversified, with small

BILTMORE
RESTAURANT
"That Delightfully Different Place to Eat"
Delicious Foods — Faultless Service
Charming Music
The Finest Place to Dine in the Adirondacks
90-92 Glen Street
GLENS FALLS, N. Y.
Telephone 15-J

Rockwell House
Glens Falls, N. Y.

150 Rooms, 75 Baths
Long Distance 'phones in every room
Freeman Hotel Co., Inc.
Prop.
EDGEWOOD CLUB,
Alexandria Bay, N. Y.
Under same Management

Falls in the Hudson River at Glens Falls, N. Y.

"THE QUEENSBURY"

Glens Falls, New York

A modern fire proof up-to-date hotel of 150 rooms, is now building and will open about January 1, 1926. It will be operated by the American Hotels Company, a subsidiary of United Hotels Company.

GLENS FALLS CHAMBER OF COMMERCE



The Home of the
"OLD AND TRIED"

GLENS FALLS
INSURANCE
COMPANY

GLENS FALLS,
NEW YORK

Glens Falls Merchants extend a most hearty invitation to you to visit our beautiful City at the foothills of the Adirondacks.

Bissell's Garage
CONVENIENT—EFFICIENT
Oil—Gas—Tires—Repairs
Nash and Packard
Sales and Service
GLENS FALLS - N. Y.

ORANGE INN
SHIELS AND CASEY
GOSHEN, NEW YORK
Telephone, 327-328

groups of Irish, French-Canadians and Russians.

Glens Falls was first established by Abraham Wing and a group of fellow Quakers. Located on the old Indian and Military route from Lake George to Albany and New York, the town was harassed by the armies of Burgoyne, Schuyler, and Gates, and finally burned in the "Northern Invasion" of 1780. The Indian name was "Chepontuc", which means "a hard place to get around", for here the red men had to make a two-mile "carry" around the falls with their canoes.

At the north end of the bridge entering Glens Falls from the south is a bronze spiral staircase leading to the rocks below, and a sign points to Cooper's Cave, the cave described in J. Fenimore Cooper's famous novel, "The Last of the Mohicans."

Glen Spey, N. Y. Page 36 Line **W**
Glen Wild, N. Y. Page 37 Line **O**
Glenwood, N. Y. Page 25 Line **G**
Glenwood Ldg., N. Y. Page 40 Line **P**
Gloversville, N. Y. P 21 L **P**, 22,075

As the name signifies, Gloversville is the center of the glove making industry in America, although also manufacturing leather and silks.

A considerable foreign population is employed, especially Italian, English, German and Russian.

During the Revolution it was an outpost maintained by Sir William Johnson whose home now stands in the neighboring city of Johnstown. It was known as the "Stump City", until 1832 when it received its unusually appropriate present name.

The Nathan Littauer Hospital is located here.

Godeffroy, N. Y. Page 37 Line **V**
Goldenbridge, N. Y. Page 40 Line **A**
Gorham, N. Y. Page 16 Line **W**, *1,936
Goshen, N. Y. Page 37 Line **W**, 2,843

County seat of Orange County. Goshen has the unique feature of a race track with a natural terrace from which racing may be watched in the open air, and the distinction of having the only monument ever erected to the memory of a horse (Hambletonian 10).

Noah Webster taught school here in 1801-06, and here DeWitt Clinton studied law.

N. H. WILCOX
GARAGE
Full Line of Accessories
Agent for
OAKLAND CARS
Machine Shop Storage
57 Main Street
GOSHEN, NEW YORK
Phone 216

A peaceful valley, Hornell, N. Y.

For other guide books and maps published by The National Survey see the Catalogue and Price List printed on the front fly page.

Governeur, N. Y. Page 3 Line **V**, 4,143

An important local trade center, located in the fertile agricultural section lying between the Adirondacks and the St. Lawrence.

The
Central Garage

JOSEPH ROTUNDO
Dealer in
OAKLAND CARS

Open Day and Night
Fireproof

120 MAIN STREET
Gouverneur, N. Y.

Garage Phone 281
Residence Phone 271-R

Gowanda, N. Y. Page 25 Line **L**, 2,673
Grafton, N. Y. Page 22 Line **X**, ..*733
Grahamsville, N. Y. Page 37 Line **H**
Grand Gorge, N. Y. Page 33 Line **Q**
Grand Id., N. Y. Page 13 Line **R**, *728
Granite Sprs., N. Y. Page 38 Line **Z**
Grant, N. Y. Pages 19-20 Line **G**
Granton, N. Y. Page 31 Line **W**
Granville, N. Y. Page 22 Line **D**, 3,024
Graphite, N. Y. Page 10 Line **P**
Grassy Pt., N. Y. Page 39 Line **C**
Gravesville, N. Y. Page 19 Line **J**
Great Bend, N. Y. Page 8 Line **L**
Great Kills, N. Y. Page 39 Line **Y**
Great Neck, N. Y. Page 40 Line **Q**, 339
Great River, N. Y. Page 41 Line **T**
Great Val., N. Y. P 25 L **T**, ...*1,336
Greendale, N. Y. Page 34 Line **V**
Greene, N. Y. Page 30 Line **P**, ..1,297
Greenfield, N. Y. Page 37 Line **M**
Greenfield Cen., N. Y. P 22 L **M**, *1,481
Green Haven, N. Y. Page 38 Line **R**
Green Lake, N. Y. Page 21 Line **L**
Greenlawn, N. Y. Page 40 Line **O**
Greenport, N. Y. Page 42 Line **F**, 3,122

A summer resort with fine harbor. The island here is less than two miles wide, and Greenport is consequently favored in summer with cool ocean breezes which add to its attractiveness to summer visitors.

THE
Diadama Tea Room
MISS DIADAMA CROAN, Prop.

A Tea Room of Quality
Open 11 A. M. to 7 P. M.

Boxed Lunches

Waffles, Salads, Short-cakes
Our Specialties

GREENPORT, L. I., N. Y.
Tel. 67 Greenport

Greenville, N. Y. P 33 L **O**, ..*1,362
Greenville Cen., N. Y. Page 33 Line **P**
Greenwich, N. Y. Page 22 Line **O**, 2,384
Greenwood, N. Y. P 27 L **W**, ...*941
Greenwood Lake, N. Y. Page 39 Line **C**
Gregorytown, N. Y. Page 36 Line **E**
Greig, N. Y. Page 9 Line **T**, ...*635
Grenell, N. Y. Page 8 Line **C**
Greycourt, N. Y. Page 37 Line **X**
Griffin, N. Y. Page 21 Line **C**
Grindstone, N. Y. Page 8 Line **C**
Grooville, N. Y. Page 36 Line **H**
Groton, N. Y. Page 29 Line **G**, ..2,235
Groveland, N. Y. P 27 L **E**, ..*2,920
Guilderland, N. Y. Pp. 33-34 L **F**, *3,117
Guilderland Cen., N. Y. Page 33 Line **F**
Guilford, N. Y. Page 31 Line **N**, *1,818
Gulf Summitt, N. Y. Page 31 Line **Z**
Hadley, N. Y. Pages 21-22 Line **G**, *581
Hagaman, N. Y. Page 21 Line **R**, 855
Hague, N. Y. Page 12 Line **P**, ..*1,028
Hailesboro, N. Y. Page 3 Line **W**
Haines Falls, N. Y. Page 33 Line **W**
Halcott Cen., N. Y. Page 33 Line **V**
Halcottsville, N. Y. P 32 L **T**, ..*272
Hale Eddy, N. Y. Page 31 Line **Z**
Halesite, N. Y. Page 40 Line **N**
Hall, N. Y. Page 16 Line **W**

Halsey Val., N. Y. Page 29 Line V
Hamburg, N. Y. Page 25 Line D, 3,185
Hamden, N. Y. Page 32 Line T
Hamilton, N. Y. Page 19, Line V, 1,505
Hamlet, N. Y. Page 25 Line O
Hamlin, N. Y. Page 14 Line G, *1,999
Hammond, N. Y. Page 3 Line S, ..409
Hammondsport, N. Y. P 28 L N, 1,060
Hampton, N. Y. Page 12 Line W, *552
Hampton Bays, N. Y. P 42 L N
Hancock, N. Y. Page 36 Line H, 1,326

An attractive village with scenic surroundings, at the western gateway to the southern Catskill region.

TEXACO
Filling Station

Expert Repair Service
Accessories
Tires

Klein's Garage, Inc.
East Front Street
Hancock, N. Y.

Phone 22 T 2

Hankins, N. Y. Page 36 Line M
Hannacroix, N. Y. Page 34 Line N
Hannawa Falls, N. Y. Page 4 Line N
Hannibal, N. Y. Page 17 Line G, ..400
Harford, N. Y. P 29-30 L M, ...*553
Harford Mills, N. Y. Page 30 Line N
Harkness, N. Y. Page 6 Line P
Harmon-on-Hudson, N. Y. 39-40-D
Harpersfield, N. Y. P 32 L M. ..*1,184
Harpursville, N. Y. Page 30 Line U
Harriman, N. Y. Page 37 Line Z, ..680
Harris, N. Y. Page 37 Line N
Harrison, N. Y. Page 40 Line L, *5,006
Harrisville, N. Y. Page 9 Line E, 900
Hartfield, N. Y. Page 24 Line R
Hartford, N. Y. Page 22 Line E, *1,102
Hart Lot, N. Y. Page 17 Line Q
Hartsdale, N. Y. Page 40 Line K
Hartwick, N. Y. Pp. 31-32 L E, ..*1,648
Hartwick Seminary, N. Y. P 32 L F
Hartwood, N. Y. Page 37 Line S
Harvard, N. Y. Page 36 Line E
Haselton, N. Y. Page 6 Line T
Hastings, N. Y. Page 18 Line F, *2,153
Hastings-on-Hudson, N. Y. 39-40—L, 5,526

A beautiful, suburban residential town for New York City commuters.

Hauppauge, N. Y. Page 41 Line P
Haven, N. Y. Page 37 Line S
Haverstraw, N. Y. Pp. 39-40 L D, 5,226

Manufacturing town, brick-making most important industry.

Hawkeye, N. Y. Page 6 Line Q
Hawkinsville, N. Y. Page 19 Line B
Hawthorne, N. Y. Page 40 Line G
Hayt Cors., N. Y. Page 29 Line D
Hector, N. Y. Page 28 Line K, *3,030
Helena, N. Y. Page 4 Line C
Helmuth, N. Y. Page 25 Line L
Hemlock, N. Y. Page 15 Line W
Hempstead, N. Y. P 40 L T, ..*70,790

An ideal, suburban residential village of the New York City metropolitan district, giving to its residents all the conveniences of a city, and yet far enough removed to gain many of the advantages of the country.

Several beautiful parks, a country club, and golf course, and its accessibility to many beaches and other pleas-

HEMPSTEAD GARDEN

American and Chinese Restaurant

LEE D. SOON, Prop.

Special Lunch 11 A. M. to 2 P. M.
Special Sunday Chicken Dinner

Music and Dancing Every Evening

BRANCHES

Plaza Gardens
1280 Flatbush Ave.

Broadway Gardens
1369 Broadway
Brooklyn, N. Y.

Freeport
76 South Main St.

40 Main Street
HEMPSTEAD, L. I.

Phone Hempstead 2704

Ye Olde Fireside Inn

WATERHOUSE DONALD DU TILLY
Managing Director

A Place
Where Eating is an Art

And You Who Patronize It
Are the Artists

A Place of Refinement and Culture

Daily Lunch 11 – 2:30
Dinner 5:30 – 8:30

Dinner, Sundays and Holidays 12 – 9 P. M.
Afternoon Tea

– SPECIAL –
Fried Chicken and Waffle Dinner, a la carte $1.25

Phone 2095 - 2045

275 Fulton Avenue
HEMPSTEAD, L. I., N. Y.

ure resorts, add to its attractiveness as a stopping place for visitors to Long Island.

South Shore Yacht Club, Freeport, L. I.

Henderson, N. Y. Page 8 Line **Q**, 299
Henderson Har., N. Y. Page 8 Line **Q**
Henrietta, N. Y. P 15 L **O**, ..*1,910
Hensonville, N. Y. Page 33 Line **S**
Herkimer, N. Y. Page 20 Line **P**, 10,453

County seat of Herkimer County.

Herkimer is said to be the desk center of the world. Its chief industries are the manufacturing of desks and other woodworking plants, and textile mills, a considerable Italian and Polish population being employed. It was settled by the Dutch in 1723, and named for General Nicholas Herkimer, whose statue stands in Myers Park.

Hermon, N. Y. Pages 3-4 Line **R**, 622
Herring, N. Y. Page 9 Line **J**
Hertel, N. Y. Page 13 Line **S**
Heuvelton, N. Y. Page 3 Line **N**, ..559
Hewlett, N. Y. Page 40 Line **V**

A beautiful summer resort with splendid inns and estates. Wholly a residential and pleasure resort village.

Hicksville, N. Y. Page 40 Line **R**

A summer resort and local trade center.

Hicksville Inn

H. B. SCHAFER, Prop.

Tourists' Rest and Homelike Hotel
Meals at all hours
Chicken and Duck Dinners our Specialty
Moderate Prices

Tel. Hicksville 109

HICKSVILLE, L. I., N. Y.

High Bridge, N. Y.†
(Not shown because of congestion.)

High Falls, N. Y. Pages 37-38 Line **J**

CASTLE INN, Hewlett, L. I., N. Y.
CAPT. MARTIN WORIS, Proprietor
A Restaurant with a Reputation. Long Island Chicken or Duck Dinners. Sea Food. Lobsters. Service a la carte.
Phone 3460-J Cedarhurst

High Hill Beach, N. Y. P 40 L W
Highland, N. Y. Page 38 Line M
Highland Falls, N. Y. P 38 L X, 2,588
Highland Lake, N. Y. 36-U, ...*875
Highland Mills, N. Y. Pp. 37-38 L Y
Highmount, N. Y. Page 33 Line W
High View, N. Y. Page 37 Line R
Hillburn, N. Y. Page 39 Line F, 1,112
Hillsdale, N. Y. Page 34 Line V, *1,052
Hilton, N. Y. Page 15 Line G, ...827
Himrod, N. Y. Page 28 Line H
Hinckley, N. Y. Page 19 Line G
Hinsdale, N. Y. Page 26 Line U, *972
Hobart, N. Y. Page 32 Line O, ..587
Hoffmans, N. Y. Page 21 Line U
Hoffmeister, N. Y. Page 20 Line E
Hogansburg, N. Y. Page 4 Line B
Holbrook, N. Y. Page 41 Line Q
Holcomb, N. Y. Page 15 Line T, ..488
Holland, N. Y. Page 26 Line F, *1,410
Holland Patent, N. Y. P 19 L K, ..328
Holley, N. Y. Page 14 Line J, ..1,625
Hollowville, N. Y. Page 34 Line V
Hollywood, N. Y. Page 4 Line T
Holmes, N. Y. Page 38 Line S
Holmesville, N. Y. Page 31 Line K
Holtsville, N. Y. Page 41 Line Q
Homer, N. Y. Page 30 Line F, ..2,356
Honeoye, N. Y. Page 15 Line W
Honeoye Falls, N. Y. P 15 L R, 1,107
Hook Creek, N. Y. Page 40 Line Y
Hoosick, N. Y. Page 22 Line V, *6,858
Hoosick Falls, N. Y. P 22 L T, 4,896
Hopewell, Jc., N. Y. Page 38 Line R
Hopkinton, N. Y. Page 4 Line L, *1,2
Horicon, N. Y. Page 12 Line R, *7
Hornell, N. Y. Page 27 Line Q, ..15,0

An industrial and railroad center, a
a trade center for the surrounding ag
cultural country. Among its chief pro
ucts are silk, gloves, and coffee a
meat grinding machinery.

At the time of, and prior to, the Ci
War, Hornell was on the so-call
"Underground Railway", for assisti
runaway slaves fleeing to the North

C. W. BURCKLEY
Goodyear Tire Service
Tires, Tubes and Accessories
VULCANIZING
We cater to Tourists
102 BROADWAY
HORNELL, N. Y.

The dog cemetery here has attained national reputation. (See illustration.)

Dog cemetery, which has attained national reputation, Hornell, N. Y.

First National Bank

Hornell, N. Y.

"Old, Safe, Strong, Reliable"

In business 76 years

We extend courtesies to tourists

The bank with the chime clock

Slaves Graveyard, Hornell, N. Y.

Horseheads, N. Y. P 28 L **U**, ..2,078

A residential village and local trade center surrounded by a fertile agricultural section.

Horseheads Garage

Maxwell and Chrysler

Sales and Service

Auto Repairs -- Accessories

Taxi Service

Night and Day Service

Up-to-date Facilities for Towing

Phone 142

115 Grand Ave.

Horseheads, N. Y.

Horseshoe, N. Y. Page 10 Line **E**
Horton, N. Y. Page 36 Line **G**
Hortonville, N. Y. Page 36 Line **N**
Hotel Champlain, N. Y. Page 6, Line **M**
Houghton, N. Y. Page 26 Line **N**
Howard, N. Y. Page 27 Line **O**, *1,127
Howard Beach, N. Y. Page 40 Line **U**
Howe Cave, N. Y. Page 33 Line **F**
Howells, N. Y. Page 37 Line **U**
Hubbardsville, N. Y. Page 19 Line **W**
Hudson, N. Y. Page 34 Line **T**, 11,745

County seat of Columbia County.

A beautiful city, situated on Prospect Hill, overlooking the Hudson River. Settled by New Englanders in 1783.

Institutions: New York State Training School for Girls, Hudson Orphan Asylum, State Volunteer Fireman's Home, and State Armory.

Manufactories: Portland Cement, white goods, car wheels, lumber and machinery.

Ferry connections across the Hudson to Athens.

Hudson Falls, N. Y. P 22 L **G**, ..5,761

County seat of Washington County.

An attractive residential and manufacturing village, with beautiful parks. Its principal industries are lumber, and wood-working factories.

Hughsonville, N. Y. Page 38 Line **R**
Huguenot, N. Y. Page 37 Line **W**
Huguenot Park, N. Y. Page 39 Line **Z**
Hulburton, N. Y. Page 14 Line **H**
Huletts Ldg., N. Y. Page 12 Line **T**
Hume, N. Y. Page 26 Line **L**, ..*1,701
Humphrey, N. Y. Page 26 Line **T**, *531
Humphrey Cen., N. Y. Page 26 Line **S**
Hunt, N. Y. Page 26 Line **J**
Hunter, N. Y. Page 33 Line **U**, ..683
Huntington, N. Y. P 40 L **O**, *13,893

One of the most prominent and beautiful Long Island residential towns, overlooking Huntington Bay and Long Island Sound. During the Revolutionary War Nathan Hale was captured at Huntington Bay.

BROWN'S RENDEZVOUS

Thomas Brown, *Proprietor*

For a Place to Rest, Eat, and Sleep and for Good Homelike Treatment at Moderate Prices
Stop at

BROWN'S RENDEZVOUS

The Prettiest Place on Long Island

Chicken and Duck Dinners

That can't be beaten, $1.50

HUNTINGTON - - L. I., N. Y.

Idle Hour Camp

Home-made Pies and Sandwiches

Coffee, Tea or Milk

Ice Cream

FREE CAMPING - - GAS AND OIL

HUNTINGTON, L. I., N. Y.

YE OLDE HOMESTEAD

We specialize in

Chicken and Duck Dinners

Steaks and Chops

Five Course Italian Dinner

OPEN ALL YEAR

Jericho Turnpike,

HUNTINGTON, L. I., N. Y.

Phone Huntington 386-M

Follow the Green Sunrise Trail

When in Huntington

Dew Drop Inn

FOR A

Famous Duck Dinner

Jericho Turnpike and New York Avenue

HUNTINGTON, L. I., N. Y.

DEW DROP INN, Incorporated

J. HENRY RUTER & SON

Tel. Huntington 397 and 1032

Grand Restaurant

OYSTERS, CLAMS,
LOBSTERS AND CRABS
CHOPS, CUTLETS, STEAKS
AND ROASTS

Special Luncheon 11 to 12
Blue Plate Luncheon 60c
Blue Plate Dinner $1.00
Special Sunday Dinner $1.25

Best Brand Cigars and Cigarettes

Main Street
Huntington, L. I.,
New York

Roadside Tea House

MRS. L. RICE CARTER, Prop.

One of Those Wholly Satisfying
Places Never to be
Forgotten

WAFFLES AND FRIED
CHICKEN DINNERS

Right in the Heart of Huntington,
Long Island

A Wonderful Homelike Place for Those Who Want it

East Main Street
HUNTINGTON, L. I.,
NEW YORK

BERTRAM'S GARAGE

JOHN F. BERTRAM, Prop.

Expert Automobile Repairing

Towing Service
Jericho Turnpike

When in Trouble Call Us

Automobile Accessories
Replacement Parts

HUNTINGTON, L. I., N. Y.

Phone Huntington 536-J

Points of interest: Walt Whitman's Estate, Statue of Nathan Hale, Carnegie Research Laboratory, Estates of Marshall Field and Otto Kahn, Heckscher Park.

The accessible and attractive location and the presence of ample accommodations in the way of inns, tea houses, etc., make Huntington a popular summer resort.

Huntington Sta., N. Y. Page 40 Line **P**
Hurley, N. Y. Page 38 Line **F**, ..*846
Hurleyville, N. Y. Page 37 Line **M**
Hurricane, N. Y. Page 6 Line **X**
Hyde Park, N. Y. P 38 L **J**, ..*2,880
Hyndsville, N. Y. Page 32 Line **E**
Idlewild, N. Y. Pages 37-38 Line **W**
Ilion, N. Y. Pages 19-20 Line **Q**, 10,169

A manufacturing city, the home of the Remington Arms Co., Remington Cash Register Co., Remington Typewriter Co., and the Library Bureau.

Here the original Remington rifle was forged in 1816 by Elephalet Remington, a boy of 17, when his father refused to buy him one. The location of the forge is in Ilion Gorge, five miles south of Ilion toward Richfield Springs. This gorge is eight miles long and contains an auto camp site.

Indian Falls, N. Y. Page 14 Line **P**
Indian Fields, N. Y. Page 33 Line **M**
Indian Lake, N. Y. P 11 L **O**, ..*1,031
Industry, N. Y. Page 15 Line **Q**
Inlet, N. Y. Page 10 Line **R**, ...*171
Inman, N. Y. Page 5 Line **O**
Interlaken, N. Y. Page 29 Line **G**, 633
Iona Id., N. Y. Page 39 Line **A**
Ionia, N. Y. Page 15 Line **S**
Ira, N. Y. Page 17 Line **K**
Ira Sta., N. Y. Page 17 Line **K**, *1,361
Irona, N. Y. Page 6 Line **D**
Iroquois, N. Y. Page 25 Line **J**
Irving, N. Y. Page 25 Line **H**
Irvington, N. Y. Page 40 Line **J**, ..2,701
Ischua, N. Y. Page 26 Line **S**, ..*656
Islip, N. Y. Page 41 Line **S**, ..*20,709
Islip Terrace, N. Y. Page 41 Line **R**
Itaska, N. Y. Page 30 Line **Q**
Ithaca, N. Y. Page 29 Line **M**, 17,004

See city map on page 7.

County seat of Tomkins county.

Seat of Cornell University and the New York State College of Agriculture. The University campus is especially attractive, lying 400 feet above Lake Cayuga and overlooking both the lake and the city.

Among the many attractive bits of scenery is Taughannock Falls, 215 ft. high, the highest waterfall east of the Rockies. Other features of interest include several preparatory schools, a conservatory of music, Cornell Free Library, and Rinwick Park. Several suspension bridges spanning deep gorges with precipitous rocky sides, add to the picturesque attractiveness of the scenery in and around Ithaca.

Ithaca was first settled in 1789 and was called by various names—The Flats, Sodum and The City—until given its present name by Simon DeWitt in 1806.

The chief manufactories of the city include shot guns, calendar clocks, farm implements and machinery.

Enfield Glen, a state park including Enfield Falls, is six miles southwest from Ithaca. (See map page 29, line M.)

Jackson Cors., N. Y. Page 38 Line **C**
Jacksonville, N. Y. Page 29 Line **K**
Jamaica, N. Y. Page 40 Line **T**

County seat of Queens County, which is also Queens Boro of the city of New York.

A residential center with homes of many workers in the city proper. It is an important retail trade center for extensive residence districts, and a railroad terminal and transfer point to subway and elevated lines for Manhattan.

Hotel
Shelton Arms

A. G. Fitzgerald, Prop.

To those who want a place to sleep that is nice and cozy. A good comfortable place right in the heart of Jamaica.

Excellent dining service at moderate prices.

A homelike hotel.

Tourists accommodated.

N. W. Cor. Parsons Blvd. and Shelton Ave.

Jamaica, L. I., N. Y.

Tel. Jamaica 2946-J

For other guide books and maps published by The National Survey, see the catalog and price list printed on the front fly page.

The Franklin Hotel

JAMAICA, L. I., N. Y.

Special attention given to tourist trade.

Ideal location in the heart of Jamaica, L. I.

Excellent dining service.

Every convenience at moderate prices.

Telephone 8830
31
32
33
34

THE HARMONY

TEA SHOPPE

Distinguished from the rest,
To those who want the best.

Special L. I. Duck and Chicken Dinners

at Prices that Can't Be Beaten

ALL HOME COOKING

Catering to parties and social functions on short notice; also afternoon teas.

Special Sunday Dinners

12-164th Street

Jamaica, L. I., N. Y.

Tel. Jamaica 5914

TRIXIE INN

Rockaway Boulevard
At New York Avenue

JAMAICA, L. I., N. Y.

We cater to the best who want the best.

Chicken and steak dinners our specialties.

Moderate prices.

Open at all hours.

Phone Laurelton 1340

J. H. Crawford Co., Inc.

Long Island's Largest Commercial

Stationers -- Printers
Engravers

-- Sport Goods --

Filing Cabinets
and
Loose Leaf Systems Installed

DISTRIBUTOR OF OFFICIAL
ROAD MAPS

322 Fulton St.

Jamaica, L. I., N. Y.

Tel. Jamaica 3162

When passing through
Jamaica stop at the

Garden Rotisserie
and Restaurant

Chickens to take Home

382 Fulton Street

JAMAICA, N. Y.

We give Special Attention to
Theatre and Family Parties

Purity, Quality and Polite Service
Our Motto

"YOUR HEALTH IS DEPENDENT
UPON WHAT YOU EAT"

Phone Jamaica 4740

HOTEL HUMPHREY
Roosevelt Square
JAMESTOWN, N. Y.
Homelike -- Comfortable

Handy to Parking Space and Garage
Convenient to Railroad Stations and Chautauqa Lake Traction Lines
Running water in every room
25 Private Baths

European Plan

Rates: Single, $1.50 and $2.00
Double, $2.50 to $4.00

Good Restaurant in connection

Make your home at the HUMPHREY while you tour the Chautauqua Lake region.
Special Weekly Rates

Many important horse races were held on the famous Jamaica Race Track.

Jamesport, N. Y. Page 42 Line L
Jamestown, N. Y. 24-W, ...38,917

See city map on page 47. Elevation 1200 ft.

A manufacturing center and the first city in the United States to make metal furniture in which it claims to lead the world. Among other products are worsted and woolen goods, wooden furniture, lumber, washing machines, stained glass, agricultural implements, boots and shoes.

It is located on an outlet of Chautauqua Lake, the nearest large center to the Chautauqua Institution, eighteen miles distant (see description under "Chautauqua").

Other nearby points of interest are Midway Park, thirteen miles up the lake; Celoran Amusement Park, one mile away at the foot of the lake; the State Fish Hatchery at Bemis Point (see map page 24, between U and V); and the Panama Rocks, a wonderful rock formation with cones and subterranean passages, fourteen miles from Jamestown.

(See also descriptions under "Lakewood" and "Chautauqua".)

City Garage
FENTON PLACE—NEAR THE ARMORY
JAMESTOWN, N. Y.
Largest Garage in the City

Night and Day Service

Tow Car Service
Battery Service
Accessories and Tires
Guaranteed Repair
Work

Tourists' Trade Welcome

The manager, a former traveling man, appreciates your needs and wants you to feel at home.

PHONE 1698-W

Jamesville, N. Y. Page 18 Line **R**
Jamison Rd., N. Y. Page 13 Line **W**
Jaquins, N. Y. Page 24 Line **Z**
Jasper, N. Y. Page 27 Line **W**, ..*943
Java Cen., N. Y. Page 26 Line **F**
Java Vil., N. Y. Page 26 Line **E**, *1,469
Jay, N. Y. Page 6 Line **U**, ...*2,226
Jefferson, N. Y. Page 32 Line **L**, *1,065

A town with many beautiful estates located on the famous Jericho Pike. At one time the Vanderbilt races were held here.

Jefferson Val., N. Y. Page 38 Line **Y**
Jeffersonville, N. Y. Page 36 Line **M**
Jericho, N. Y. Page 40 Line **Q**

MURRAY'S
-- INN --

All Accommodations for

TOURIST TRADE

Sandwiches, Pies, Coffee and Home-made Cake

RIGHT ON JERICHO TURNPIKE

Jericho,
Long Island, N. Y.

Jewell, N. Y. Page 18 Line **K**
Jewett, N. Y. Page 33 Line **T**, ..*883
Jewettville, N. Y. Page 25 Line **D**
Joeindian, N. Y. Page 4 Line **Q**
Johnsburg, N. Y. P 11 L **T**, ..*2,242
Johnson, N. Y. Page 37 Line **X**
Johnsonburg, N. Y. Page 26 Line **C**
Johnson City, N. Y. P 30 L **W**, 8,587

A manufacturing and residential suburb of Binghamton.

Johnsonville, N. Y. Page 22 Line **T**
Johnstown, N. Y. P 21 L **Q**, ..10,908

County seat of Fulton County. A manufacturing city making knit goods, mittens, gloves, baseballs, glovemakers' tools and leather goods, employing considerable foreign labor for the size of the place, of diverse nationalities, the largest group coming from Czecho-Slovakia.

Settled in 1760 and named after Sir William Johnson, whose mansion, built in 1761, still stands.

Many important councils with the Indians were held here, and several buildings of historical interest have been preserved, including the court house and jail erected in 1772.

A woodland stream, near Potsdam, N. Y.

Jonespoint, N. Y. Page 39 Line **B**
Jonesville, N. Y. Page 22 Line **T**
Jordan, N. Y. Page 17 Line **P**, ..1,012
Jordanville, N. Y. Page 20 Line **T**
Kaaterskill, N. Y. Page 33 Line **W**
Kanona, N. Y. Page 28 Line **O**
Kasoag, N. Y. Page 18 Line **C**
Katonah, N. Y. Page 40 Line **B**
Kattskill Bay, N. Y. Page 22 Line **B**
Keene, N. Y. Page 6 Line **X**, ..*1,032
Keene Valley, N. Y. Page 12 Line **B**
Keeseville, N. Y. Page 6 Line **Q**, 1,524
Kelly Cors., N. Y. Page 32 Line **U**
Kelsey, N. Y. Page 31 Line **Y**
Kempton, N. Y. Page 5 Line **M**
Kendaia, N. Y. Page 28 Line **C**
Kendall, N. Y. Page 14 Line **F**, *1,275
Kennedy, N. Y. Page 25 Line **V**
Kenoza Lake, N. Y. Page 36 Line **O**
Kent, N. Y. Page 14 Line **F**
Kent Cliffs, N. Y. P 38 L **U**, ...*696
Kenwood, N. Y. Page 19 Line **P**
Kerhonkson, N. Y. Page 37 Line **L**
Keuka, N. Y. Page 28 Line **L**
Keuka Park, N. Y. Page 28 Line **G**
Kiamesha, N. Y. Page 37 Line **N**
Kildare, N. Y. Page 4 Line **U**
Killawog, N. Y. Page 30 Line **N**
Kill Buck, N. Y. Page 25 Line **V**
Kinderhook, N. Y. Page 34 Line **P**, 722
King Terry, N. Y. Page 29 Line **E**
Kings Bridge, N. Y. Pages 39-40 Line **O**
Kingsbury, N. Y. Page 22 Line **E**
Kings Park, N. Y. Page 41 Line **N**

For other guide books and maps published by The National Survey, see the catalog and price list printed on the front fly page.

Kingston, N. Y. Pp. 37-38 L G, ..26,688

See city map on page 35.

County seat of Ulster County.

A residential city, historic and picturesque. It was settled by the Dutch under Peter Stuyvesant prior to 1652, and twice burned by the Indians. It was the first capital of the State of New York, and the first state constitution was adopted here and George Clinton inaugurated as the first governor. During the Revolution the town was again burned, this time by the British, in October 1777.

Several shirt and cigar factories are located here and other manufactures include cement, lumber, bricks and lace curtains. A small percentage of foreign labor is made up principally of Germans, Russians, Irish and Italians.

Of local interest: The Senate House, birthplace of constitutional government in New York State, containing a large collection of Revolutionary relics; Academy Green, a former meeting place of Indian chiefs where treaties for the termination of the Indian wars were negotiated; Ulster County Court House, site of the inauguration of the first Governor; Kingston Point Park, a favorite excursion resort.

A few miles west of Kingston, and encircled by a state road, is the great Ashokan Reservoir, the largest artificial body of water east of the Rocky Mountains. (See map page 38, line E.) Here the waters of the Catskills are impounded by a huge dam, one of the greatest structures of its kind, and carried by a huge viaduct to New York City, nearly a hundred miles away.

Automobile ferry connections to Rhinecliff across the Hudson.

Kirkland, N. Y. Page 19 Line P, *4,744
Kirkville, N. Y. Page 18 Line P
Kirkwood, N. Y. Page 30 Line Y, *899
Kitchawan, N. Y. Page 40 Line D
Knapp Creek, N, Y. Page 26 Line Z
Knights, N. Y. Page 21 Line M
Knowlesville, N. Y. Page 14 Line J
Knox, N. Y. Page 33 Line G, ...*975
Knoxboro, N. Y. Page 19 Line R
Kortright, N. Y. Page 32 Line N, *1,559
Krumville, N. Y. Page 37 Line G
Kyserike, N. Y. Page 37 Line K
Lackawack, N. Y. Page 37 Line K
Lackawanna, N. Y. P 13 L V, 17,918

An industrial and manufacturing suburb of Buffalo, with a large Polish foreign section, and a considerable number of Hungarians and other nationalities.

Lacona, N. Y. Page 8 Line W, ..461
Ladleton, N. Y. Page 37 Line F
La Fargeville, N. Y. Page 8 Line F

Restaurant

Von Berg's Advance

and Bakery

An Eating Place of Exceptional Merit at Reasonable Prices

286 Wall Street ∴ Kingston, N. Y.

Opposite Court House—Telephone 1789

FOLLOW ROUTE 10

La Fayette, N. Y. P 18 L **U**, ..*1,293
Lagrangeville, N. Y. P 38 L **O**, *1,132
Lake, N. Y. Page 39 Line **A**
Lake Bluff, N. Y. Page 16 Line **H**
Lake Clear, N. Y. Page 5 Line **U**
Lake Clear Jc. N. Y, Page 5 Line **U**
Lake George, N. Y. P 22 L **D**, ..630
County seat of Warren County.

A popular summer resort with several large hotels. The lake is one of the most beautiful of inland waters, being encompassed by rugged mountains on all sides. Range after range of the Green Mountains may be seen from the heights on the west shore, while the Adirondacks are equally prominent from points along the east shore. The mountain sides along the lake are so precipitous that there are practically no highways along the eastern shore, and much of the way along the western shore.

Large steamers ply from Lake George to Ticonderoga with several landings en route.

Lake Grove, N. Y. Page 41 Line **O**
Lake Hill, N. Y. Page 37 Line **B**
Lake Huntington, N. Y. 36-**Q**
Lake Katrine, N. Y. Page 38 Line **D**
Lake Kushaqua, N. Y. Page 5 Line **Q**
Lakemont, N. Y. Page 28 Line **K**
Lake Placid, N. Y. Page 5 Line **X**, 2,099
One of the most popular Adirondack pleasure resorts catering to winter as well as summer visitors, offering a great diversity of recreation such as snow-shoeing, skiing, skating, boating, fishing, horseback riding, mountain hiking, etc. One of the largest winter carnivals is held here annually.

Here was the home and final resting place of John Brown, the great abolitionist.

High Falls Gorge, and Mt. Marcy and Whiteface Mt. (the two highest peaks in New York State) are points of

Wilmington Gorge, Lake Placid, N. Y.

STEVENS HOUSE

LARGEST HOTEL IN LAKE PLACID

LAKE PLACID, NEW YORK

St. Moritz Hotel
Adirondack Mts.
LAKE PLACID, N. Y.
Open all Year
Known for its Excellent Table
Booklet on Request
P. J. Augsberger, Proprietor

Garage De Luxe, Inc.
MADDEN & JESSUP
Nash and Jordan Service
DAY AND NIGHT WRECKING SERVICE
Storage—Repairs—Accessories—Tires and Tubes
Telephone 261
LAKE PLACID - N. Y.

La Hart's Garage
DAY AND NIGHT SERVICE
Repairs--Storage
Tow Car Service
Phone 90
LAKE PLACID - N. Y.

FORTUNE'S RIDING ACADEMY
Well Trained Saddle Horses -- Experienced Riding Teachers -- Ladies' Riding Habits
Phone 84 - - LAKE PLACID, N. Y.

local interest. Hundreds of Adirondack peaks are visible from the piazzas of the numerous hotels, and many beautiful lakes, ponds and streams for fishing are within easy distance.

Lake Placid Club, N. Y. Page 5 Line X
Lake Pleasant, N. Y. P 21 L B, ..*393

County seat of Hamilton County.

A beautiful pleasure resort village of the Adirondacks, bordering on two picturesque lakes of considerable size.

Lake Ronkonkoma, N. Y. P 41 L P
Lake View, N. Y. Page 25 Line D
Lakeville, N. Y. Page 15 Line V
Lake Waccabuc, N. Y. Page 40 Line B
Lakewood, N. Y. Page 24 Line W, 714

One of the most popular of the Lake Chautauqua summer resorts, with ample facilities for pleasure and recreation, twelve miles from the famous Chautauqua Institution (see description under Chautauqua). The lake is said to be the second highest body of navigable

Lakewood Inn
OPEN MAY 15 to OCT. 30
Rooms with Bath
Weekly Rates from $20 to $40

Sherman House
OPEN ALL THE YEAR
Weekly Rates $12 to $18

Most Beautiful Hotels on Chautauqua Lake
Boating—Bathing—Fishing—Bowling—Tennis—Dancing
NO MOSQUITOES
We can assure you of a most restful and pleasant vacation
LAKEWOOD, Chautauqua County, NEW YORK

water in North America, being 1308 ft. above sea level.

Lamson, N. Y. Page 17 Line **K**
Lancaster, N. Y. Page 13 Line **T**, 6,059

An agricultural and trade center, containing many fine residences of Buffalo business men.

Lanesville, N. Y. Page 33 Line **X**
Lansingburg, N. Y. Page 22 Line **X**
Larchmont, N. Y. P 40 L **M**, ..2,468
La Salle, N. Y. Page 13 Line **N**, 3,813
Laurel, N. Y. Page 42 Line **L**
Laurens, N. Y. Pages 31-32 Line **J**, 228
Lava, N. Y. Page 36 Line **S**
Lawrence, N. Y. Page 40 Line **W**, 2,861
Lawrenceville, N. Y. P 4 L **H**, *1,588
Lawtons, N. Y. Page 25 Line **J**
Lawyersville, N. Y. Page 32 Line **D**
Lebanon, N. Y. Page 18 Line **X**, *940
Lebanon Sprs., N. Y. Page 34 Line **M**
Lee Center, N. Y. P 19 L **G**, ..*1,134
Leeds, N. Y. Pages 33-34 Line **T**
Leibhardt, N. Y. Page 37 Line **J**
Leicester, N. Y. Page 14 Line **X**, 279
Leon, N. Y. Page 25 Line **R**, ...*729
Leonardsville, N. Y. Page 19 Line **W**
Le Roy, N. Y. Page 14 Line **R**, ..4,203

A manufacturing and local trade center located in a rich fruit and general farming belt.

THE BANK
OF LE ROY

Complete Banking Facilities
for Tourists

Phone 75

Le Roy - New York

STROBEL'S GARAGE
Willys-Knight and Overland Agency
and Service
Tourists Given Special Attention
Phone 172
7-9 Bank St. LE ROY, N. Y.

Buttermilk Falls in flood time, Le Roy, N. Y.

Levanna, N. Y. Page 17 Line **X**
Lewbeach, N. Y. Page 36 Line **F**
Lewis, N. Y. Page 6 Line **X**, ...*739
Lewiston, N. Y. Page 13 Line **K**, 723
Lexington, N. Y. Page 33 Line **T**, *1,075
Liberty, N. Y. Page 37 Line **K**, ..2,459

A summer resort resting high up in the edge of the Catskill Mountains, especially popular with hunters and fisherman. Elevation 1500 ft.

Liberty is also a noted health resort.

Gerow's Garage
and Machine Shop
Ben. R. Gerow
Prop.
Open day and night
LIBERTY, N. Y.

Sinclair
Gas and Oils
Wholesale and Retail

Racine,
U. S. and Goodyear Tires and Tubes in stock



Tel. 256

South Main Street, Liberty, N. Y.

Lilly Dale, N. Y. Page 24 Line **P**
Lima, N. Y. Page 15 Line **T**, ...843
Lime Lake, N. Y. Page 26 Line **M**
Limerick, N. Y. Page 8 Line **L**
Limestone, N. Y. Pp. 25-26 L **Z**, 454
Lincklaen, N. Y. Page 30 Line **E**, *532
Lincoln, N. Y. Pages 15-16 Line **L**
Lincolndale, N. Y. Page 38 Line **Z**
Linden, N. Y. Page 14 Line **U**

A beautiful summer resort on the southern shore of Long Island.

Lindenhurst, N. Y. Page 40 Line **U**

Narragansett Inn

CARL FUCHS, Prop.

On the Merrick Road in

Lindenhurst
Long Island, N. Y.

Table d'Hote and a la Carte Service
Large Dancing Space

CHICKEN, DUCK AND SHORE DINNERS
(always ready)

Special attention given to Outings up to 500 People

Park and Baseball Diamond

Telephone: Lindenhurst 109

Lindley, N. Y. Page 28 Line **Y**, *1,024
Linlithgo, N. Y. Page 34 Line **V**
Linoleumville, N. Y. Page 39 Line **X**
Linwood, N. Y. Page 14 Line **T**
Lisbon, N. Y. Page 3 Line **J**, ..*2,673
Lisle, N. Y. Page 30 Line **P**, ...294
Little Britain, N. Y. Pp. 37-38 L **U**
Little Falls, N. Y. P 20 L **Q**, ...13,029

An industrial city and a center for dairying, situated in a narrow valley where the Mohawk River cuts between the foothills of the Adirondacks on the north and the Catskills on the south. Through this narrow gateway formerly passed only the river and the famous Mohawk Indian trail, now perpetuated in the highway by that name. Now, this narrow passage is threaded by the new barge canal, four tracks of the New York Central Railroad, two tracks of the West Shore Railroad, the tracks of two electric railroads, and the main automobile highway.

Among its leading products are knit goods, shoes, cheese and butter, factory supplies and machinery, knitting machines, hammers, bicycles, incubators and sectional bookcases. A large amount of foreign labor is employed including Polish, Italian, Irish, Czecho-Slovakians and others. The cheese and butter industry for which this county was famous has been largely supplanted by the shipment of fresh milk to New York City.

Originally settled by the Palatine Dutch who colonized the Mohawk valley as far as Ilion. The name "Little Falls" originated from the low falls here, the "big falls" being at Cohoes. In colonial days a grist mill was built at the falls and later a saw mill, and the place was a camping spot for travelers to and from the west and the St. Lawrence, and frequently raided by the Indians.

Little Genesee, N. Y. Page 26 Line **Y**
Little Valley, N. Y. P 25 L **S**, ..1,253

County seat of Cattaraugus County.

An agricultural and local trading point.

Little York, N. Y. Page 30 Line **D**
Liverpool, N. Y. Page 18 Line **O**, 1,831
Livingston, N. Y. P 34 L **W**, ..*1,339
Livingston Manor, N. Y. 36-J
Livingstonville, N. Y. Page 33 Line **M**
Livonia, N. Y. Page 15 Line **V**, ..743
Livonia Cen., N. Y. P 15 L **V**, *2,600
Lobdell, N. Y. Page 6 Line **L**
Loch Muller, N. Y. Pages 11-12 Line **N**
Lock Berlin, N. Y. Page 16 Line **O**
Locke, N. Y. Page 29 Line **E**, ..*770
Lockport, N. Y. Page 13 Line **L**, 21,308

County seat of Niagara County.

An industrial city located in the heart of a great fruit belt. Among its numerous manufactures are: flour, veneer-manufacturing machinery, pulley blocks, textiles, milk bottles, cotton batting, auto radiators, wall board, saws and saw steel, paper.

Some Canadian, Italian, German and English foreign labor is employed.

Of particular interest are the famous canal locks from which the city derived

its name. The five original double locks have been replaced by two electric locks of the State Barge Canal connecting the Niagara River level with the 60 foot lower level of the canal extending east for sixty miles to a point beyond Rochester, where the next locks are reached. Lockport's industries derive their power from Niagara Falls and to a lesser extent from surplus canal waters.

Loch Sheldrake, N. Y. Page 37 Line **L**
Lockwood, N. Y. Page 29 Line **X**
Locust Val., N. Y. Page 40 Line **O**
Lodi, N. Y. Page 29 Line **G**, ..*1,137
Long Beach, N. Y. P 40 L **X**, ...282

The Long Beach
HAMILTON
ON THE BROADWALK
NOW OPEN
Airy Rooms—Comfort
Service—Atmosphere
Excellent Cuisine
Beach Entrance
Direct from Hotel
Representative on Premises
Broadwalk
LONG BEACH
Long Island, N. Y.
Phone Long Beach 1450

Long Eddy, N. Y. Page 36 Line **L**
Long Id. City, N. Y. Pp. 39-40 L **S**
Long Lake, N. Y. Page 11 Line **J**
Loomis, N. Y. Page 36 Line **M**
Loon Lake, N. Y. Page 5 Line **P**, *1,116
Lordville, N. Y. Page 36 Line **J**
Lorraine, N. Y. Page 8 Line **T**, ..*790
Loudonville, N. Y. Page 34 Line **F**
Louisville, N. Y. Page 4 Line **D**, *1,364
Lounsberry, N. Y. Page 29 Line **Y**
Lowman, N. Y. Page 29 Line **Y**
Lowville, N. Y. Page 9 Line **Q**, 3,127

County seat of Lewis County.

Surrounded by a fertile agricultural section near the foothills of the Adirondacks.

Loyd, N. Y. Page 38 Line **M**, ..*3,079
Ludlowville, N. Y. Page 29 Line **H**
Lutheranville, N. Y. Page 32 Line **G**
Luzerne, N. Y. Page 22 Line **G**, *1,018
Lycoming, N. Y. Page 17 Line **A**
Lynbrook, N. Y. Page 40 Line **U**, 4,371

A beautiful residential town located on the famous Merrick Road to Long Beach; caters to a great transient automobile trade which passes over this noted thoroughfare.

When in Lynbrook
Stop at
HOTEL
PERTHUS
Cuisine Francaise
Lynbrook 1527W and 2063
16 Langdon Place
Lynbrook, L. I., N. Y.

Magee House, Hornell, N. Y., built in 1797. Later used as a station of the "Underground Railway" in assisting runaway slaves.

— Blossom-Heath Inn —

MANAGEMENT—VICTOR A. HERZ

Duck Dinners $2.00 DANCING

Also A La Carte Entertainment Features

Excellent Food *Moderate Prices* *No Cover Charge*

On the Merrick Road at LYNBROOK, L. I., N. Y.

Distinguish the best from the rest

The Five Corners Restaurant and Tea Room

the best place to eat. A Dinner that pleases those that want to be pleased.

Long Island Duck or Chicken Dinners our specialty. Try one.

Five Corners Restaurant and Tea Room

320 Merrick Road

LYNBROOK, L. I.

Opposite Lynbrook Theatre

Telephone: Lynbrook

CHATEAU "HENRI"

C. PLANT, Prop.

Furnishes for its guests, food of quality, service par excellence, healthful and satisfactory

Chicken and Duck Dinners Our Specialties

Merrick Road,

LYNBROOK, L. I., N. Y.

(Oceanside, L. I.)

Telephone Rockville Center 550

THE OASIS

AUG. MATHON, Prop.

When looking for a good night's rest and a good place to eat, stop at

THE OASIS

MEALS AT ALL HOURS
CUISINE FRANCAISE

56 Merrick Road
LYNBROOK, L. I., N. Y.
Tel. 1170-R Lynbrook

Brown Betty -- Inn --

On Sunrise Trail, a good place to dine and rest. Distinguished from the rest.

A Homelike Place
ALL HOME COOKING
Tourists accommodated.
Chicken or Duck Dinners
Our Specialty. Moderate Prices

431 Merrick Road
LYNBROOK, L. I., N. Y.
Tel. 2443 Lynbrook

Greenwald's Pharmacy

PRESCRIPTION SPECIALISTS

Cherry Liptus

CHERRY EUCALYPTUS COMPOUND

Expectorant Tonic and Bronchial Sedative

ABSOLUTE NON-NARCOTIC

Immediate relief after a hundred or more miles on a dusty road. It will stop that tickle or rough dry feeling after you take a single teaspoonful.

We will mail a bottle anywhere in the United State upon receipt of fifty cents and guarantee to refund your money if not fully satisfied.

At the Station Telephone

43 Atlantic Avenue, LYNBROOK, NEW YORK

Lyndonville, N. Y. Page 14 Line **F**, 738
Lyon Mountain, N. Y. Pages 5-6 Line **J**
Lyons, N. Y. Page 16 Line **O**

County seat of Wayne County, and a

HOTEL BALTZEL
On the Highway between Rochester and Syracuse. Best Accommodations and Most Reasonable Rates for Tourists.
Phone 120-M
33 Broad Street, LYONS, NEW YORK

George Frind Garage

Wholesale Dealer in
HIGH-GRADE GASOLINE, KEROSENE AND OILS

Accessories—Repairs
Washing

Tourists' Trade Appreciated

Phone 120-W
85 Water Street
LYONS, NEW YORK

locally important industrial and trade center.

Lyons Falls, N. Y. Page 9 Line **Y**
Lysander, N. Y. Page 17 Line **L**, *4,725
McClure, N. Y. Page 31 Line **X**
McColloms, N. Y. Page 5 Line **Q**
McConnelsville, N. Y. Page 18 Line **J**
McDonald, N. Y.
McDonough, N. Y. P 30 L **K**, ..*765
MacDougall, N. Y. Page 16 Line **W**
McGraw, N. Y. Page 30 Line **H**
McKeever, N. Y. Pages 9-10 Line **V**
McLean, N. Y. Page 29 Line **J**
Macedon, N. Y. Page 16 Line **O**, 526
Macedon Cen., N. Y. Page 16 Line **N**
Machias, N. Y. Page 26 Line **N**, *1,431
Machias Jc., N. Y. Page 26 Line **N**
Macomb, N. Y. Page 3 Line **S**, *1,055
Madalin, N. Y. Page 38 Line **B**
Madison, N. Y. Page 19 Line **U**, ..265
Madrid, N. Y. Page 4 Line **J**, ..*1,390
Mahopac, N. Y. Page 38 Line **X**
Mahopac Falls, N. Y. Page 38 Line **X**
Maine, N. Y. Page 30 Line **T**, ..*1,360
Malden Bridge, N. Y. Page 34 Line **N**
Malden-on-Hudson, N. Y. 33-34—**Y**
Mallory, N. Y. Page 18 Line **G**
Malone, N. Y. Page 5 Line **F**, ..7,556

For information about entering Canada, see page 1 zzz.

County seat of Franklin County. The principal trade center and residential city for the territory lying between the Adirondacks and the Canadian line.

HOTEL FRANKLIN
Most Popular Hotel
Malone, New York
DELIGHTFUL STOP FOR TOURISTS
GARAGE IN CONNECTION
OPEN ALL THE YEAR
R. A. ALBERT R. R. KREBS
Proprietors

Paper, iron, ice cream and paint factories, tanneries, and woodworking plants provide the leading industries.

The State School for Deaf Mutes and State Police Barracks are located here.

CLUB RESTAURANT
C. W. Adams and Co.
Next to
ELDREDGE & MASON'S GARAGE
24 E. Main St., Malone, N. Y.
Phone 17-J

POND ELECTRIC & BATTERY SERVICE, Inc.
Automotive Electric Service Station
Willard Batteries—Goodyear Tires
Zenith Carburetors
Phone 135
121 E. Main St., MALONE, NEW YORK



Salmon River, Malone, N. Y.

Malverne, N. Y. Page 40 Line **T**
Mamaroneck, N. Y. P 40 L **L**, ..6,571
A beautiful residential town located on a part of the battlefield of White Plains of the Revolutionary War.

Here is the old residence of the novelist, J. Fenimore Cooper, who won and wed his bride here, and also wrote many novels here.

A point of attraction is the Washington's Head Rock, 100 feet from the Boston Post Road, south on Orienta Ave.

Chas. W. Davis

Real Estate—Insurance

Specializing in Westchester Property

D. C. Houghton, Mgr.

Telephone 47 Mamaroneck

97 Mamaroneck Avenue

MAMARONECK, N. Y.

Manchester, N. Y. P 16 L **R**, ..1,418
Manhasset, N. Y. Page 40 Line **R**

Manhattan, N. Y. C. 2,284,103
An island upon which New York City proper is situated, one of the five boroughs comprising New York City, the same area being New York County of New York State. (See New York City.)

Manlius, N. Y. Page 18 Line **R**, 1,296
Mannsville, N. Y. Page 8 Line **U**, 265
Manorville, N. Y. Page 41 Line **N**
Maplecrest, N. Y. Page 33 Line **S**
Mapledale, N. Y. Page 37 Line **A**
Maple Sprs., N. Y. Page 24 Line **T**
Mapleton, N. Y. Page 17 Line **V**
Maple View, N. Y. Page 18 Line **C**
Marathon, N. Y. Page 30 Line **M**, 565
Marcellus, N. Y. Page 17 Line **R**, 989
Marcellus Falls, N. Y. P 17 L **R**, *2,854
Marcy, N. Y. Page 19 Line **M**, ..*1,191
Margaretville, N. Y. P 32 L **U**, ..650
Mariaville, N. Y. Page 21 Line **V**
Marietta, N. Y. Page 17 Line **U**
Marilla, N. Y. Page 13 Line **V**, *1,237
Marion, N. Y. Page 16 Line **M**, *2,158
Mariposa, N. Y. Page 30 Line **D**
Marlboro, N. Y. Page 38 Line **Q**, ..807
Martindale Depot, N. Y. P 34 L **V**
Martinsburg, N. Y. P 9 L **R**, ..*1,566
Martville, N. Y. Page 17 Line **J**
Maryknoll, N. Y. Page 40 Line **D**
Maryland, N. Y. P 32 L **J**, ...*1,529
Masonville, N. Y. Page 31 Line **S**, *878
Massapequa, N. Y. Page 40 Line **U**
A beautiful residential and summer

Panchard Inn

ON-THE-MERRICK-ROAD

Menus for

OUTINGS, LUNCHEONS, DINNERS, BANQUETS, CARD-PARTIES, SOCIALS

Hotel Accommodations Transient or Permanent

By Motor: 29 miles from 59th St. Bridge, New York City.

By Train: Pennsylvania station—5 minutes from Massapequa railroad station.

Open-All-Year

MASSAPEQUA, L. I., N. Y.

Phone Massapequa 327

resort on the south shore of Long Island.

Long Island country, Massapequa, L. I.

Massena, N. Y. Page 4 Line **C**, ..5,993
An important local trade center containing small but valuable manufactories, including an aluminum plant.

Massena Sprs., N. Y. Page 4 Line **D**
Mattituck, N. Y. Page 42 Line **K**
Maybrook, N. Y. Page 37 Line **U**
Mayfield, N. Y. Page 21 Line **N**, ..592
Mayville, N. Y. Page 24 Line **S**, 1,207
County seat of Chautauqua County, four miles from the Chautauqua Institution at Chautauqua. (See description under Chautauqua and Lakewood.)

Meacham Lake, N. Y. Page 5 Line **O**
Meadowbrook, N. Y. Pp. 37-38 L **V**
Meadowdale, N. Y. Page 33 Line **G**
Mechanicville, N. Y. P 22 L **T**, ..8,166
An industrial city engaged chiefly in the manufacture of woodwork, paper boxes and knit goods. The city has abundant water power from the Hudson River.

Mecklenburg, N. Y. Page 29 Line **L**
Medford Sta., N. Y. Page 41 Line **Q**
Medina, N. Y. Page 14 Line **J**, ..6,011
A manufacturing and trade center. Abundant water power is furnished by Orchard Creek. The chief manufactories are furniture, pumps and hardware.

Medusa, N. Y. Page 33 Line **O**
Mellenville, N. Y. Page 34 Line **T**
Melrose, N. Y. Page 22 Line **V**
A small summer resort in the heart of Long Island.

Memphis, N. Y. Page 17 Line **O**
Mendon, N. Y. Page 15 Line **Q**, *2,509
Meredith, N. Y. Page 32 Line **P**, *1,394
Meridale, N. Y. Page 32 Line **O**
Meridian, N. Y. Page 17 Line **M**, 274
Merrick, N. Y. Page 40 Line **V**
Merrickville, N. Y. Page 31 Line **R**
Merriewold, N. Y. Page 37 Line **R**
Merrifield, N. Y. Page 17 Line **X**
Merrill, N. Y. Page 5 Line **H**
Mertensia, N. Y. Pages 15-16 Line **R**
Messengerville, N. Y. Page 30 Line **L**
Mexico, N. Y. Pp. 17-18 Line **C**, 1,336
Middleburg, N. Y. Page 33 Line **J**, 986
Middle Falls, N. Y. Page 22 Line **N**
Middlefield, N. Y. P 32 L **D**, ..*1,547
Middle Granville, N. Y. Page 22 Line **C**
Middle Grove, N. Y. Page 21 Line **O**
Middle Hope, N. Y. Page 38 Line **R**
Middle Id., N. Y. Page 41 Line **N**
Middleport, N. Y. 13-14-K, ...1,416
Middlesex, N. Y. Page 28 Line **D**, *951
Middletown, N. Y. P 37 L **V**, ..18,420
A trade center located in the heart of a famous gardening country, and surrounded by summer resorts. Middletown is also noted for the manufacture of saws, cutlery, cars, printer's supplies, and glass products.

Hotel and Restaurant
THE TAVERN
R. L. ZELZER, Prop.
Opposite Erie Station
Middletown, N. Y.
Known for its Homelike Cooking and Good Service

Here is located the State Homeopathic Hospital for the insane, and Thrall's Hospital and Library.
The foreign population is small, and made up largely of Irish, Italian, German and English families.

Red Bridge, Le Roy, N. Y.

Middleville, N. Y. Page 20 Line **M**, 790
Midland Beach, N. Y. Page 39 Line **X**
Mileses, N. Y. Page 36 Line **L**
Milford, N. Y. Page 32 Line **H**, ..505
Millbrook, N. Y. Page 38 Line **L**, 1,096
Miller Place, N. Y. Page 41 Line **L**
Millers, N. Y. Pages 13-14 Line **F**
Millers Mills, N. Y. Pp. 19-20 L **T**
Millerton, N. Y. Page 38 Line **F**, ..829
Millgrove, N. Y. Page 13 Line **S**
Millneck, N. Y. Page 40 Line **O**
Mill Port, N. Y. Page 28 Line **R**

Millwood, N. Y. Page 40 Line D
Milton, N. Y. Page 38 Line O
Minaville, N. Y. Page 21 Line U
Mineola, N. Y. Page 40 Line S, 3,016

County seat of Nassau County.
Famous as the location of the United States Government aviation station, known as Mitchell Field.

Mineola Restaurant

H. C. KRAMER, Prop.

BREAKFAST—DINNER—SUPPER
A La Carte

Try our Long Island Duck or Chicken Sunday Dinner
None Better

Blue Plate Luncheon Daily

Special Home-Cooked Dinners for the Entire Family

Sea Food in Season

We bake our own pies and pastry.

Telephone, Garden City 1954-J

158 Jericho Turnpike
MINEOLA, L. I., N. Y.

Minerva, N. Y. Page 11 Line O, ..*610
Minetto, N. Y. Page 17 Line E, ..*913
Mineville, N. Y. Page 12 Line E
Minnewaska, N. Y. Page 37 Line M
Minoa, N. Y. Page 18 Line O, ...867
Modeltown, N. Y. Page 13 Line K
Modena, N. Y. Pages 37-38 Line O
Moffitsville, N. Y. Page 6 Line M
Mohawk, N. Y. Page 20 Line Q, 2,919
Mohegan Lake, N. Y. Page 38 Line Z
Mohonk Lake, N. Y. Page 37 Line L
Moira, N. Y. Page 5 Line G

Chester, Vermont, the home of The National Survey, the publishers of this guide book, is a popular over-night and luncheon stop in the heart of the Green Mountains of Vermont, on the most scenic route to the White Mountains, to Maine, and to Canada. You will find our new Inn a delightful place to stop. For reservations address the publishers, The National Survey, Chester, Vermont.

Mongaup, N. Y. Page 36 Line X
Mongaup Valley, N. Y. Page 36 Line Q
Monroe, N. Y. Page 37 Line Y, ..1,527

A residential town, having many summer visitors,—a quiet, well-kept and attractive village.

MONROE GARAGE

Monroe, N. Y.

Best equipped garage in the country.

Elaborate on high-class repair work.

Full line of parts for all cars.

Tires of every description. Carriers.

Monsey, N. Y. Page 39 Line G
Montauk, N. Y. Page 42 Line V
Montela, N. Y. Page 37 Line J
Montezuma, N. Y. Page 17 Line Q, *669
Montgomery, N. Y. Page 37 Line T, 906
Monticello, N. Y. Page 37 Line O, 2,330

County seat of Sullivan County.
A trade center and residential town, catering to a large rural district.

Monticello Inn

BEST HOTEL BETWEEN
NEW YORK and BINGHAMTON

Open All Year

Best Place to Eat
Finest Place to Sleep

MONTICELLO, N. Y.

Gordon-Dailey
Auto Sales, Inc.

for Economical Transportation

CHEVROLET

Telephone 19-W

308 Broadway
MONTICELLO, N. Y.

Montoma, N. Y. Pages 37-38 Line C
Montour Falls, N. Y. P 28 L P, ..1,560
Montrose, N. Y. Pages 39-40 Line B
Moody, N. Y. Page 11 Line B
Mooers, N. Y. Page 6 Line B, ...512
Mooers Forks, N. Y. Page 6 Line B
Moores Mill, N. Y. Page 38 Line N
Moravia, N. Y. Page 29 Line D, 1,331
Moreland Sta., N. Y. Page 28 Line Q
Morganville, N. Y. Page 14 Line Q
Moriah, N. Y. Page 12 Line F, *6,626
Moriah Center, N. Y. Page 12 Line F
Morishes, N. Y. Page 41 Line P
Morley, N. Y. Page 4 Line L
Morris, N. Y. Page 31 Line J, ...420
Morrisonville, N. Y. Page 6 Line K
Morristown, N. Y. Page 3 Line N, 489
Morrisville, N. Y. Page 18 Line U, 497
Morrisville Sta., N. Y. Page 18 Line U
Morton, N. Y. Page 14 Line F
Mottville, N. Y. Page 17 Line S
Mountain Dale, N. Y. Page 37 Line N
Mountain View, N. Y. Page 5 Line K
Mountainville, N. Y. Page 38 Line W
Mt. Arab, N. Y. Page 10 Line D
Mt. Ivy, N. Y. Page 39 Line E
Mt. Kisco, N. Y. Page 40 Line D, 3,944
Mt. Lebanon, N. Y. Page 34 Line N
Mt. McGregor, N. Y. Page 22 Line K
Mt. Marion, N. Y. Page 38 Line C
Mt. Morris, N. Y. Page 27 Line C, 3,312
Mt. Pleasant, N. Y. Page 37 Line B
Mt. Sinai, N. Y. Page 41 Line L
Mt. Tremper, N. Y. Page 37 Line C
Mt. Upton, N. Y. Page 31 Line M
Mt. Vernon, N. Y. Pp. 39-40 L N, 42,726

See City map on page 35.

A beautiful residential suburb of New York city, within easy access of the city proper. Many commuters make their homes here.

Always a Good Meal
at
HOTEL
HILLCREST
(J. V. Petrillo & Bro.)

French and Italian
Cooking

Good Music

ACCOMMODATIONS
FOR TOURISTS

North 4th Avenue
Mt. Vernon, N. Y.

Henning's Garage
J. A. HENNING, Prop.

Cor. No. Third and Sidney Streets
MT. VERNON - N. Y.

Transients Accommodated
Accessories for all Cars — Agent for
United States Tubes and Tires

Tel. Mt. Vernon 1427

Mt. Vision, N. Y. Pages 31-32 Line H
Mumford, N. Y. Page 15 Line Q
Munnsville, N. Y. Page 19 Line R, 377
Murraysisle, N. Y. Page 8 Line C
Myers, N. Y. Page 29 Line J

Nanticoke, N. Y. Page 30 Line **R**, *444
Nanuet, N. Y. Page 39 Line **H**
Napanock, N. Y. Page 37 Line **M**
Naples, N. Y. Pp. 27-28 L **G**, ..1,148
Narrowsburg, N. Y. Page 36 Line **S**
Nassau, N. Y. Page 34 Line **L**, ...655
Natural Bridge, N. Y. Page 9 Line **G**
Natural Dam, N. Y. Page 3 Line **V**
Nedrow, N. Y. Page 18 Line **S**
Nehasane, N. Y. Page 10 Line **K**
Nelliston, N. Y. Page 20 Line **S**, ..664
Nelson, N. Y. Page 18 Line **T**, ..*1,099
Nelsonville, N. Y. Page 38 Line **V**, 412
Nepera Park, N. Y. Page 40 Line **L**
Nesconset, N. Y. Page 41 Line **P**
Neversink, N. Y. Page 37 Line **J**
New Albion, N. Y. Page 25 Line **R**
New Baltimore, N. Y. P 34 L **N**, *1,536
New Berlin, N. Y. P 31 L **F**, ..1,070
New Bremen, N. Y. P 9 L **O**, ..*1,609
New City, N. Y. Page 39 Line **F**
New Hackensack, N. Y. P 38 L **Q**
New Hamburg, N. Y. Page 38 Line **R**
New Hampton, N. Y. Page 37 Line **W**
New Hartford, N. Y. P 19 L **O**, 1,621
New Haven, N. Y. P 17 L **C**, ..*1,256
New Hyde Park, N. Y. Page 40 Line **S**
New Kingston, N. Y. Page 32 Line **T**
New Lebanon, N. Y. P 34 L **N**, *1,133

A village center for a prosperous agricultural section, on the direct line from Albany to Pittsfield.

New Lebanon Cen., N. Y. P 34 L **M**
New Lisbon, N. Y. P 31 L **H**, ..*912
New Milford, N. Y. Page 39 Line **C**
New Paltz, N. Y. Pp. 37-38 L **M**, 1,056
New Rochelle, N. Y. P 40 L **N**, 36,213

See City map on page 35.

Principally a large residential suburb of New York City, with many handsome residences and fine estates, located on the picturesque Echo Bay, which serves as a fine harbor for yacht clubs, as well as local industry.

The buildings of the New York Athletic Club are located on Travers Island, within the city limits. Other club buildings are those of New Rochelle Yacht Club, the Rowing Club, Wykagye Golf Club, and the Huguenot Yacht and Tennis Club.

The chief industry is the manufacture of druggists' scales.

New Russia, N. Y. Page 12 Line **C**
New Scotland, N. Y. P 33 L **H**, *2,470
New Suffolk, N. Y. Page 42 Line **K**
New Woodstock, N. Y. P 18 L **V**
New York, N. Y. 39-40—**T**, 5,620,048

The largest city in population (see footnote), the greatest seaport, and the most important business and financial center; in short, the Wonder City of the World. Any adequate description of this mammoth city with its "sky scraper" office buildings, its gigantic bridges, its elevated railways, tunnels and subways, its huge railway terminals, its canyon-like streets, its incessant traffic and its teeming millions of inhabitants of all nationalities, is utterly impossible.

Note—

Owing to differences in the political organization of the New York and the London metropolitan areas, it is impossible to make an exact comparison of the population figures. It is believed, however, that the total population of New York and adjacent cities and towns that may properly be classed as a part of greater New York now exceeds a similar area for London. The city proper by itself does not.

VINCENT SCOCA
GASOLINE STATION
Accessories for All Cars
Storage — Washing — Repairing — Towing
Day and Night Service
798 Main St., NEW ROCHELLE, N. Y.

LOUIS' TEA ROOM
(A Palace of Pure Food)
Wholesome Food for Discriminating People
3750 Broadway, New York City
Established Many Years

ALONG THE BEATEN TRAIL

HIDDEN CHARM
527 Main Street
NEW ROCHELLE, N. Y.

COLONIAL INN
Shore Road
RYE, N. Y.

LUNCHEON
Afternoon Tea

Under Management of
MRS. MADALAIDE

DINNER
Also a la Carte

Telephone New Rochelle 2552

The daily influx and outgo of workers in the downtown office buildings is enormous, and is augmented by an immense throng of outsiders from all over the world, most of whom come on business, but enormous numbers on pleasure bent, attracted by the theatres and the sights and amusements of the great city. A large number of hotels, some of enormous size, provide for the comfort of this transient population.

On the Road to
THE POLO GROUNDS
and
YANKEE STADIUM

The
Inn Chop
House
(ENGEL'S)

OPEN AIR DINING
PARKING SPACE

Amsterdam Ave. at 155th St.
NEW YORK CITY

Regular steamship lines extend to all parts of the globe and fast railway service to every part of North America. Telephone, telegraph, cable lines and nearby wireless stations keep the city in constant communication with all parts of the civilized world.

At the Bottom of the Hill
Art M. Schrier
-- GARAGE --
Transients 660 W. 158 St.,
Repairs New York City

In addition to its many functions as a worldwide business center, New York City is the nation's greatest manufacturing district. Almost every manufactured article in creation is made here. The products of greatest total value arranged in order are: Clothing, women's; clothing, men's; printing and publishing newspapers and periodicals; slaughtering and meat packing; millinery and lace goods; fur goods; printing and publishing books; tobacco, cigars and cigarettes; bread and other bakery products.

GOTHAM GARAGE
102 W. 46th Street
NEVER CLOSED
"In the heart of the city"
Transients Accommodated
NEW YORK CITY

Greenwich Village Garage
LOUIS MALAVITO, Prop.
Near all Cafés
Transients -- Towing -- Open all Night
242 Thompson St.,
NEW YORK CITY

New York is divided into five Boroughs. Manhattan Borough is the principal business and manufacturing district, and is co-extensive with New York County. Brooklyn Borough contains a large manufacturing district and is otherwise residential, and is co-extensive with Kings County. Queens Borough principally is residential, and is co-extensive with Queens County. Richmond Borough comprises Staten Island, is largely residential, and is co-extensive with Richmond County.

Audubon Battery Service Co.
Witte & Geiger
Willard Official Sales and Service
1136 ST. NICHOLAS AVE., At 167th St.
NEW YORK CITY
Tel., Washington Heights 3055

The foreign population of New York City exceeds the total population of Philadelphia, which is the third largest city in North America. The Russians alone would populate a larger city than Washington, the Italians a city the size of New Orleans or Cincinnati, the Irish a city as large as Atlanta, Ga., the Germans a larger city than Syracuse, and the Austrians a place the size of Albany.

John A. Miller's Garage, Inc.
Fireproof
One Block from Hotel Alexandria
204 West 102d St. N. Y. C.

MANGER HOTELS

NEW YORK CITY

5500 Rooms

The Policy of the Manger Hotels is to give the guest comfortable accommodations with the utmost in service and hospitality at minimum rates.

Rooms with Running Water *from* $2.00 per day
Rooms with Private Bath *from* $3.00 per day

WOLCOTT HOTEL
4 West 31st Street

HOTEL TIMES SQUARE
255 West 43rd Street

CUMBERLAND HOTEL
Broadway and 54th Street

HERMITAGE HOTEL
42nd Street and 7th Avenue

ENDICOTT HOTEL
81st Street and Columbus Avenue

NAVARRE HOTEL
38th Street and 7th Avenue

GRAND HOTEL
Broadway and 31st Street

YORK HOTEL
36th Street and 7th Avenue

MARTHA WASHINGTON HOTEL
(For Women)
29 East 29th Street

At the Following Hotels:

Rooms with Running Water *from* $2.50 per day
Rooms with Private Bath *from* $3.50 per day

GREAT NORTHERN HOTEL
118 West 57th Street

WOODSTOCK HOTEL
127 West 43rd Street

Splendid Garage Facilities—Special Rates to Manger Hotels' Guests

Manhattan was purchased from the Indians about 300 years ago for $24.00. Its present worth can hardly be estimated.

It was originally settled by the Dutch in 1623 and called New Amsterdam. When surrendered to the British in 1664 the name was changed to New York in honor of the Duke of York. In the Revolutionary War, after the battle of Long Island, the city fell into the hands of the British, who occupied it until the close of the Revolution. From 1784 to 1797 New York was the state capital and from 1785 to 1790 the seat of the United States government. Washington was inaugurated here April 30, 1789.

Niederstein's Restaurant

1987 Metropolitan Avenue

Middle Village
Long Island, New York

REGULAR DINNER

Week Days, $1.00
Sundays and Holidays, $1.25
Cold Lunch, $0.40

A LA CARTE TO 7 P. M.

The following are among the many points of interest to visitors: Statue of Liberty; Stock Exchange; Aquarium; Woolworth Building; Municipal Buildings; Governor's Island; Wall Street; Fine bridges over East River; Metropolitan Museum of Art; Bronx Park and Zoo; Central Park; Columbia University; College of the City of New York; Little Church Around the Corner; Trinity Church; Chinatown; Public Library; Grant's Tomb; "The Great White Way"; Riverside Drive; American Museum of Nat'l History; Cathedral of St. John the Divine; Hall of Fame.

New York Mills N. Y. P 19 L N

Newark, N. Y. Page 16 Line P, 6,964

A small industrial town and trade center for the surrounding agricultural region. Newark is located in New York's extensive fruit growing region, and many nurseries are in this vicinity. The famous Dorothy Perkins rose was originated here.

Boxes, pails, enamel ware, furniture, trailers and bodies, and canned goods are among the manufactures.

Home of the Fox Sisters, the founders of Spiritualism.

Newark Val., N. Y. P 30 L T, ..821

Newburgh, N. Y. Pp. 37-38 L T, 30,366

See city map on page 35.

A manufacturing city overlooking the Hudson. Here are located the Du Pont "fabrikoid" works, and factories for the manufacture of lawn mowers, overalls, cotton, silk, rugs, carpets, motor robes and pumps, as well as two ship yards.

A relatively large foreign population

ARMORY GARAGE

Taxi Service 24 hours. Headquarters for U. S. Tires. Our location is convenient to all leading hotels and theatres. Storage for tourists. Towing.

Phone 131

151-3 Broadway NEWBURGH, N. Y.

YOU WILL FEEL AT HOME
WHILE AWAY FROM
HOME AT THE

Bryant Hotel

All Outside Rooms
Bath—Showers

CENTRALLY LOCATED

Rates Reasonable

84-86 Grand Street
NEWBURGH - N. Y.

Telephone 1765 or 1375

CANTLINE & HAZLETT, INC.

NEWBURGH, NEW YORK

NASH Sales and Service

Special attention given to washing and repairing

STORAGE—By night, week or month

FIRESTONE TIRES

Crook's MEANS THE BEST

RESTAURANT

American

Cafeteria

110-112 Broadway

NEWBURGH, N. Y.

15 Minutes' ride from Scenic Storm King Road, connecting with Bear Mt. Hudson River Bridge

TOURISTS

Bring Me Your

TIRE TROUBLES

DISTRIBUTOR

General Cord Tire

Goes a long way to make friends

W. D. FOWLER

9-11 Chambers St.

NEWBURGH, N. Y.

Phone 1038

is composed largely of Italians and Irish with smaller groups of English, Russians and others.

Newburgh was settled in 1709 by the Palatine Dutch. Washington's headquarters during the latter part of the Revolution were in the home of Jonathan Hasbrough. The house and grounds are now maintained by the state as a museum and park. Here in 1783 Washington received news of the cessation of hostilities. Here also in 1782 Washington refused the offer of a crown, for the "National advantage."

Washington's Headquarters, Newburgh, N. Y.

Of interest: Washington's Headquarters; Temple Hill, on which a monument marks the spot where Washington refused the crown; Gen. Knox's Headquarters owned by the State and open week days; Downing Park, named in honor of a famous landscape gardner—an exceptionally beautiful park.

Newcomb, N. Y. Page 11 Line J, *313
Newfane, N. Y. Page 13 Line G, *3,515
Newfield, N. Y. Page 29 Line O, ..302
Newman, N. Y. Page 5 Line X
Newport, N. Y. Pp. 19-20 L L, ..703
Newtonfalls, N. Y. Page 10 Line C
Newton Hook, N. Y. Page 34 Line Q
Newtonville, N. Y. Page 34 Line E
Niagara Falls, N. Y. 13-N, ...50,760

Niagara Falls, familiarly known as "Power City of Scenic Wonders" has been the Mecca of tourists for years and years, millions having traveled from all parts of the universe, some coming for thousands of miles to view the great and wonderful spectacle of the "Mighty Cataracts." Here a surging, turbulent mass of sparkling water, the outlet of four great inland seas, drops nearly two hundred feet from its brink to the level of the river below, then forming a whirling mass of foam, spray and water as it journeys on its seven-mile trip through the narrow gorge, spreading out at its end into a wide and tranquil river for the remaining five miles before it empties into Lake Ontario.

The Niagara River, only thirty-seven miles in length, makes a total drop of three hundred and twenty-six feet between Lake Erie and Lake Ontario, the drop at the Falls being one hundred and sixty-seven feet; that of the Upper Rapids forty-nine feet and that of the Whirlpool Rapids ninety-nine feet. Thus, in a distance of less than eight miles the fall is three hundred and fifteen feet. One million cubic feet of water go over the Falls every five seconds.

It is the paradise of the auto tourist. It is estimated that nearly half a million automobiles visit the Falls annually.

(Continued on special gray paper insert in the front of the book.)

Niagara University, N. Y. 13-M
Nichols, N. Y. Page 29 Line Z, ..554
Nicholville, N. Y. Page 4 Line K
Nile, N. Y. Page 26 Line U
Nineveh, N. Y. Page 31 Line U
Nineveh Jc., N. Y. Page 31 Line T
Niobe, N. Y. Page 24 Line Z
Niskayuna, N. Y. P 22 L X, ..*3,149
Niverville, N. Y. Page 34 Line N
Norfolk, N. Y. Page 4 Line G, ..*3,066
N. Bangor, N. Y. Page 5 Line F, 362
N. Bay, N. Y. Page 18 Line K
N. Bellemore, N. Y. Page 40 Line U
N. Blenheim, N. Y. Page 33 Line N
N. Bloomfield, N. Y. Page 15 Line S
N. Boston, N. Y. Page 26 Line E
N. Branch, N. Y. Page 36 Line M
N. Brookfield, N. Y. Page 19 Line V
North Chatham, N. Y. Page 34 Line N
N. Chili, N. Y. Page 15 Line N
N. Clymer, N. Y. Page 23 Line X
N. Cohocton, N. Y. Page 27 Line H
North Collins, N. Y. P 25 L G, 1,158
North Creek, N. Y. Page 11 Line R
N. Elba, N. Y. Page 5 Line Y, ..*4,343
N. Evans, N. Y. Page 25 Line E
N. Fair Haven, N. Y. Page 17 Line G
N. Germantown, N. Y. Page 34 Line W
N. Granville, N. Y. Page 22 Line B
N. Greece, N. Y. Page 15 Line H
N. Hoosick, N. Y. Page 22 Line S
North Hudson, N. Y. P 12 L H, ..*397
North Java, N. Y. Page 26 Line E
North Lawrence, N. Y. Page 4 Line G
N. Norwich, N. Y. Page 31 Line G, *619
N. Pharsalia, N. Y. Page 30 Line G
N. Pitcher, N. Y. Page 30 Line G
North River, N. Y. Page 11 Line Q
North Rose, N. Y. Page 16 Line L
N. Salem, N. Y. Page 38 Line Y, *934
N. Sanford, N. Y. Page 31 Line V
N. Spencer, N. Y. Page 29 Line S
N. Stephentown, N. Y. P 34 L H
N. Stockholm, N. Y. Page 4 Line H
N. Syracuse, N. Y. Page 18 Line N
N. Tarrytown, N. Y. P 40 L H, 5,927
N. Tonawanda, N. Y. P 13 L P, 15,482

This city has a fine harbor, being the western terminal of the State Barge Canal, and is an industrial and commercial center of considerable importance. Its chief industries are concerned with the manufacture of pig iron, structural steel, gas motors, steam merry-go-

rounds, concrete building blocks, miniature railroads, and lumber products. A considerable foreign population consists largely of Germans and Polish people.

North Western, N. Y. Page 19 Line **F**
N. White Lake, N. Y. Page 36 Line **P**
N. White Plains, N. Y. Page 40 Line **J**
Northampton, N. Y. P 21 L **M**, ..*2,191
Northbush, N. Y. Page 21 Line **D**
Northport, N. Y. Page 40 Line **N**, 1,977

A beautiful Long Island summer resort.

FIRESIDE INN

J. LaTorre, *Proprietor*

Chicken and Duck Dinners a Specialty

NORTHPORT

Phone 625 Northport

FORT SALONGA, NEW YORK

Chester, Vermont, the home of The National Survey, the publishers of this guide book, is a popular over-night and luncheon stop in the heart of the Green Mountains of Vermont, on the most scenic route to the White Mountains, to Maine, and to Canada. You will find our new Inn a delightful place to stop. For reservations address the publishers, The National Survey, Chester, Vermont.

For other guide books and maps published by The National Survey, see the catalog and price list printed on the front fly page.

Craft Brothers' Garage

Tires -- Accessories -- Towing Storage

Repairs on all makes of cars and trucks
Cars washed and polished
A square deal to all

Phone Northport

NORTHPORT, L. I., N. Y.

Northville, N. Y. Page 21 Line **K**, 1,190
Norton Hill, N. Y. Page 33 Line **O**
Norway, N. Y. Page 20 Line **K**, ..*488
Norwich, N. Y. Page 31 Line **J**, 8,268

County seat of Chenango County.

An industrial and manufacturing city, acting as a trading center for a large area. Its industries are stone quarrying, railroad shops, pharmaceutical goods, banners, ribbon and glove factories, blast furnaces, creameries, and others.



Camping with a "trailer," Norwich, N. Y.

Nearby places of interest are Chenango Lake, elevation 1500 feet; and the Canasawacta Country Club.

Norwood, N. Y. Page 4 Line **J**, 1,808
Number Four, N. Y. Page 9 Line **N**

Nunda, N. Y. Page 27 Line **H**, ..1,152
Nyack, N. Y. Pp. 39-40 L **G**, ..4,444
Nyando, N. Y. Page 4 Line **B**
Oakbeach, N. Y. Page 41 Line **V**
Oakdale Sta., N. Y. Page 41 Line **R**
Oakes, N. Y. Page 38 Line **O**
Oakfield, N. Y. Page 14 Line **O**, 1,422
Oak Hill, N. Y. Page 33 Line **O**
Oakland Val., N. Y. Page 37 Line **T**
Oaks Cors., N. Y. Page 16 Line **S**
Oaksville, N. Y. Page 32 Line **C**
Oakwood, N. Y. Page 17 Line **U**
Oakwood Hts., N. Y. Page 39 Line **Y**
Obernburg, N. Y. Page 36 Line **K**
Ocean Beach, N. Y. Page 41 Line **V**
Odell, N. Y. Page 36 Line **Q**
Odessa, N. Y. Page 29 Line **P**, ..366
Ogdensburg, N. Y. P 3 L **K**, ..14,609

The eastern terminal of Great Lakes-St. Lawrence deep-water navigation, and an important shipping port for freight to and from Great Lakes ports. Also one of the principal trade centers of northern New York. Has considerable Canadian population, other foreigners negligible in number. Manufactures brass goods, paper, flour, steel, shade rollers, lumber products, hydroplanes, silks, leather and boilers.

Of interest: The St. Lawrence River and waterfront, Remington Memorial Art Gallery, Ogdensburg Free Academy, St. Lawrence State Hospital, State Armory.

A ferry to Canada connects with the main route to Ottawa.

For information about entering Canada, see page 1zzz.

Ohio, N. Y. Page 20 Line **G** *583
Olcott, N. Y. Page 13 Line **F**
Old Chatham, N. Y. Page 34 Line **O**
Old Forge, N. Y. Page 10 Line **S**, 565
Old Westbury, N. Y. Page 40 Line **R**
Olean, N. Y. Page 26 Line **X**, ..20,506

An important industrial, manufacturing and residential city. Petroleum products, lumber, cutlery, machinery, leather, glass and clay are the principal products. Polish, Italian and German labor is employed, and several other nationalities in small numbers. The name "Olean" was taken from the Latin word oleum (oil), suggested by the famous Indian oil spring located here. The spring was discovered by the Jesuits in 1721. A square mile of land, of which the spring is the center, was reserved by the Indians in a treaty with Robert Morris in the latter part of the eighteenth century.

A portion of "Olean conglomerate" of which the world-famed Rock City is composed, Olean, N. Y.

The city is located at what was the head of navigation on the Allegheny River, and here travel from the East via the Erie and Genesee Canal (not to be confused with the Erie Canal, which

Anderson Service Station
Socony Gas and Oils — Tires
Tire Service from 7 A. M.—10 P. M.
Cor. 10th and West State Sts.
Olean, N. Y.

Savoy Hotel Restaurant
Directly Opposite Post Office
Rooms for Tourists
Reasonable Prices
Our Motto "We Must Please You"
OLEAN, N. Y.

Ideal Garage Co.
We Solicit Tourists' Business
Sales Agents for
Chandler - Franklin - Peerless Cars
Storage - Accessories - Tires
Day and Night
OLEAN, N. Y.
Bradford, Pa.
Phone 1010

followed the general route of the present Barge Canal) transferred for the water trip to the Mississippi valley.

The famous natural park surrounding Rock City and Flat Iron Rock may be reached by trolley or motor in forty minutes. An altitude is reached here of nearly 2400 feet above sea level, and 1000 feet above the streets of Olean, only four and a half miles away "as the crow flies."

Olivebridge, N. Y. Page 37 Line **F**
Oliverea, N. Y. Page 37 Line **B**
Olmstedville, N. Y. Page 11 Line **P**
Omar, N. Y. Page 8 Line **D**
Onchiota, N. Y. Page 5 Line **R**
Oneida, N. Y. Page 19 Line **O**, 10,541

A trade center and a convenient stopping place on the main line between Utica and Syracuse. Manufactures plated silverwear, milking machines, coffins, steel traps, asbestos shingles, and automobile wheels and bodies.

The home of the "Oneida Community."

HOTEL AVALON
Special Attention to Tourists
Home cooking. Rooms, $1.50 up, bath. Newly furnished, moderate rates, meals at all hours. Phone 57.
12 Genesee St., (State Road)
ONEIDA, N. Y.

Site of the Oneida Indian reservation.

About a mile from Oneida, on the main road to Utica, is the village of Oneida Castle, which stands on the site of the famous structure where the

ONEIDA CASTLE GARAGE
Complete and Satisfactory Service for Tourists. We repair all makes of cars. Accessories, Kelly Tires. Homelike rooms to accommodate tourists.
Oneida Castle, N. Y.
Phone 662-R

Spanish and French used to hold council with the Indians.

The eastern end of Oneida Lake, one of the largest lakes in the state, is only eight or ten miles from here.

Oneonta, N. Y. Pp. 31-32 L **M**, ..11,582

The construction and repair shops of the Delaware & Hudson Railroad are located here. The city is also the seat of Oneonta State Normal School and the Aurelia Fox Memorial Hospital.

Manufactories: Silks, lumber products, iron products, gloves and cigars.

Onondaga, N. Y. Pp. 17-18 L **R**, *6,620
Onoville, N. Y. Page 25 Line **Y**
Ontario, N. Y. Page 16 Line **J**, *2,620
Ontario Cen., N. Y. Page 16 Line **J**
Oramel, N. Y. Page 26 Line **P**, ...123
Oran, N. Y. Page 18 Line **R**
Orangeburg, N. Y. P 39 L **J**, *14,284
Orange Lake, N. Y. Pp. 37-38 Line **S**
Orchard Park, N. Y. Page 13 Line **X**
Orient, N. Y. Page 42 Line **E**
Oriskany, N. Y. Page 19 Line **M**, 1,101
Oriskany Falls, N. Y. P 19 L **S**, 1,014
Orleans, N. Y. Page 16 Line **S**
Orwell, N. Y. Page 8 Line **Y**, ..*890
Oscawana, N. Y. Pages 39-40 Line **C**
Osceola, N. Y. Page 18 Line **B**, ..*431
Ossining, N. Y. Pp. 39-40 L **E**, 10,739

Formerly called Sing Sing, and now the seat of the famous Sing Sing prison. A beautiful residential town, located on rising ground, and containing many residences of business men of New York City.

A point of considerable interest is the

GOOD MUSIC PHONE, OS. 1402
Stop at
THE HUDSON INN
CHICKEN DINNERS
Private Garage for Our Guests
Main St., OSSINING, N. Y.

arch of the Croton Aqueduct, 88 feet in span, and 70 feet above water.

Manufactories: Iron, machinery, medical articles and leather.

Oswegatchie, N. Y. Pp. 9-10 L **D**, *2,156
Oswego, N. Y. Page 17 Line **C**, 23,626

See city map on page 7.

County seat of Oswego County.

A Great Lakes port of importance, because of its canal and railroad connections and its location near the eastern extremity of the most easterly of the Great Lakes. Important manufactures include matches, boilers, engines and pumps.

An English fort was built here in 1726, and later two others, as this was an important point in the fur trade and the value of its harbor and waterway connection with the interior were well known. These forts were captured by Montcalm, with French troops and

The Best Garage
Strictly fire proof, open day and night. Storage, washing, repairing. Oil and greases.
MOON MOTOR CARS--SALES AND SERVICE
Phone 563
141-145 West Second St.,
OSWEGO, N. Y.

allied Indian tribes. They were recaptured by the British two years later and held by them, except for a few months during the Revolution, until 1796, when Fort Ontario was the last frontier post to be surrendered to the United States under the Jay treaty.

Sir William Johnson (see Johnstown) made Oswego headquarters for six months in 1767. During this time he held council with Pontiac and Indian sachems, and consummated a treaty that had much influence during the Revolution.

This is also the point from which General Amherst, with 10,000 men, started to meet Wolfe at Quebec.

Oswego was captured by a British fleet in the War of 1812, and the fortification and shipping destroyed, residents of the city being taken as hostages. Fort Ontario, twice rebuilt since that time, is now a modern infantry post. The old masonry fortification may still be seen, and from there an excellent view of the waterfront and of the city may be secured.

Of interest: Fort Ontario and old fortifications, Ruins of Fort Oswego and Fort Pepperrell, Montcalm Park and relics, canal terminals, state grain elevator (top 197 feet above the lake), scenes along Oswego River and Bluffs overlooking the lake, U. S. Coast Guard Station, Oswego State Normal School.

Otego, N. Y. Page 31 Line **N**, ...540
Otisco Val., N. Y. Pp. 17-18 L **W**, *914
Otisville, N. Y. Page 37 Line **U**
Otselic, N. Y. Page 30 Line **D**, ..*996
Otterlake, N. Y. Pages 9-10 Line **W**
Otto, N. Y. Page 25 Line **P**, ...*773
Ouaquaga, N. Y. Page 30 Line **V**
Ovid, N. Y. Page 28 Line **E**, ...438
County seat of Seneca County jointly with Waterloo.

Owasco, N. Y. Page 17 Line **V**, *1,458
Owego, N. Y. Pp. 29-30 L **W**, ..4,147
County seat of Tioga County.

A trade center and summer resort, with manufacturing industries including bridge works, glove factories and lumber industries.

Cotters
Electrical Service
201 Front St.
OWEGO, N. Y.
Battery Service
Tourists' Trade Solicited
We do not overcharge you
Phone: 41-R

Owego was a stopping point in Gen. Sullivan's raid against the Indians in 1779, and is built on the site of a small Indian village, from which the name is derived.

Owls Head, N. Y. Page 5 Line **J**
Oxbow, N. Y. Page 3 Line **X**
Oxford, N. Y. Page 31 Line **M**, ..1,590
A trade center for an agricultural

H. Fred Hovey Auto Storage
Cor. Washington and Taylor
Oxford, N. Y.
Best facilities for storing cars. The only place in Oxford where you can be accommodated with certainty and safety.

locality, having a basket factory and a milk bottling plant.

Oxford Depot, N. Y. Page 37 Line **X**
Oyster Bay, N. Y. P 40 L **O**, *20,296
A popular Long Island residence

North Shore Bank
OYSTER BAY
Long Island
NEW YORK

Stedman Motor Co., Inc.
STUDEBAKER CARS
Repairs - - Towing
OYSTER BAY, LONG ISLAND, N. Y.
Telephone 183

town and summer resort, famous during his lifetime as the home of Theodore Roosevelt, who is buried near by. The town has attractive scenery and excellent bathing and boating facilities. Oyster cultivation represents the chief industry.

Painted Post, N. Y. P 28 L **U**, ..2,170
Palatine Bridge, N. Y. P 20 L **T**, ..443
Palenville, N. Y. Page 33 Line **V**
Palisades, N. Y. Pages 39-40 Line **K**
Palmer, N. Y. Page 22 Line **J**
Palmyra, N. Y. Page 16 Line **O**, 2,480
Panama, N. Y. Page 24 Line **X**, ..298
Paradox, N. Y. Page 12 Line **K**
Paris, N. Y. Page 19 Line **Q**, ..*3,004
Parish, N. Y. Page 18 Line **D**, 476
Penfield, N. Y. Page 15 Line **M**, *2,087
Paris Sta., N. Y. Page 19 Line **S**
Parkston, N. Y. Page 36 Line **J**
Parksville, N. Y. Page 36 Line **K**
Patchogue, N. Y. Page 41 Line **R**, 4,031

One of the larger of the Long Island towns outside of the commuting area. A quaint summer resort town on the

Patchogue's Most Popular Place to Eat
The Colonial Restaurant
Chicken or Duck Dinners our specialty, $1.50
Seafood, Steak and Chops
ONE CALL WILL MAKE YOU A REGULAR CUSTOMER
60c. Special Luncheon, 11.30 to 2
77 S. Ocean Avenue
PATCHOGUE, L. I., NEW YORK
Phone 170-J

When in Patchogue
STOP AT
La Petit Fleur Tea Shop
MISSES SCHIEBLER, Props.
for those who want the best.
Our Blue-plate Dinner between 12 and 1 can't be beaten
Home-made cinnamon rolls on Friday, other days by special order
284 So. Ocean Ave.
PATCHOGUE, L. I., N. Y.
Branch: 196 Main St.

Shiebler's Garage and Service Station
MAJOR J. P. D. SCHIEBLER, Prop.
All-night Service, Storage, Repairs, Car Washing, Ambulance and Towing Service at any time
Full line of Automobile Equipment, Zenith Carburetor Service, Brake Lining, Car Lubrication
Garage Supplies as well as Transient Supplies
Personal attention given everyone
190-200 West Main St.,
Patchogue, L. I., N. Y.
Tel. Patchogue 680 & 868

southern shore of Long Island, affording the visitor diversified forms of amusement and pleasure.

Patterson, N. Y. Page 38 Line T, *1,231
Pattersonville, N. Y. Page 21 Line U
Paul Smiths, N. Y. Page 5 Line S
Pavillion, N. Y. Page 14 Line U, *1,337
Pawling, N. Y. Page 38 Line R, 1,032
Peakville, N. Y. Page 36 Line G
Pearl Cr., N. Y. Page 14 Line U
Pearl Riv., N. Y. Page 39 Line H
Peasleeville, N. Y. Page 6 Line N
Peconic, N. Y. Page 42 Line H
Peekskill, N. Y. Pp. 39-40 L A, 15,868

The nearest town to the new Bear Mountain bridge over the Hudson, built for automobile traffic only. It is 2252 feet long including the approaches, carries four lines of traffic—two each way, was built by private capital and is financed by tolls. The main span is 1632 feet long. The structure was designed by Joseph Baird and was completed in 1924.

Phone us and we shall greet you at

Peekskill - Hudson -- Inn --

Duck and Chicken Dinners

Rest Rooms
Radio Programs

RIVER ROAD
PEEKSKILL, N. Y.

Phone Peekskill 107

Peekskill was named from Peek's Kill ("kill" the Dutch word for stream or brook) upon which it is located. Near here is the New York State Camp for the organized militia, where the units of the National Guard go to camp.

It was at Peekskill that Arnold learned of the capture of Andre.

Manufactories include charcoal products, fire brick, stoves, hats, underwear and yeast.

Pelham, N. Y. Page 40 Line N, ..1,056
Pelham Manor, N. Y. P 40 L N, 1,754
Pembroke, N. Y. Page 14 Line Q, *2,202
Parishville, N. Y. P 4 L M, ...*1,432
Pennellville, N. Y. Pages 17-18 Line H
Penn Yan, N. Y. Page 28 Line E, 4,517

County seat of Yates County, and a local trading center.

Pepacton, N. Y. Page 36 Line D
Perkinsville, N. Y. Page 27 Line J
Perry, N. Y. Page 27 Line D, ..4,717
Perrysburg, N. Y. Page 25 Line M, 271
Perrys Mills, N. Y. Page 6 Line A
Perryville, N. Y. Page 18 Line R
Peru, N. Y. Page 6 Line O, ...*2,000
Peruville, N. Y. Page 29 Line J
Peterboro, N. Y. Page 18 Line S
Petersburg, N. Y. P 34 L D, ..*1,066
Petries Cors., N. Y. Page 9 Line P
Phelps, N. Y. Page 16 Line R, ..1,200
Philadelphia, N. Y. Page 8 Line G, 794
Phillipsport, N. Y. Page 37 Line P
Philmont, N. Y. Page 34 Line T, 1,919
Phoenicia, N. Y. Page 33 Line Y
Phoenix, N. Y. Page 17 Line K, 1,747
Piercefield, N. Y. P 10 L B, ..*1,454
Piermont, N. Y. Pp. 39-40 L J, 1,600
Pierrepont, N. Y. P 4 L P, ..*1,425
Pierrepont Manor, N. Y. 8-U
Piffard, N. Y. Page 15 Line V
Pike, N. Y. Page 26 Line J, ...304
Pilot Knob, N. Y. Page 12 Line W
Pine Bush, N. Y. Page 37 Line Q
Pine City, N. Y. Page 28 Line Y
Pine Hill, N. Y. Page 33 Line X, ..248
Pine Island, N. Y. Page 39 Line A
Pinelawn, N. Y. Page 40 Line S
Pine Plains, N. Y. P 38 L D, ..*1,252
Pine Val., N. Y. Page 28 Line T
Pinnacle, N. Y. Page 21 Line L
Piseco, N. Y. Page 21 Line C
Pitcher, N. Y. Page 30 Line H, ..*609
Pittsford, N. Y. Page 15 Line N, 1,328
Plainville, N. Y. Page 17 Line M
Plandome, N. Y. Page 40 Line Q, 319
Plattekill, N. Y. P 38 L Q, ..*1,798
Plattsburg, N. Y. Page 6 Line K, 10,909

The metropolis of northeastern New York on the borderland of the Adirondack Mountains, and the largest place on the New York side of Lake Champlain, with steamship connection to Burlington, Vermont, and other Lake Champlain points. A port of entry.

The first citizens' military training camp was established here, and many of the officers were trained here for the

The Monopole Grill

PHIL J. BLAIR

An Eating Place of Distinction
and Rare Excellence

Steaks, Chops, Spring Chicken
Brook Trout
Broiled Live Lobster
Soft Shell Crabs

Plattsburg, New York

World War. The Plattsburg Barracks are still an important army post.

Industries: Pulp, paper, wall paper, generation and distribution of hydro electric power, D. &. H. Railroad repair shops, foundry and machine work, lumber, milling, creameries, and others.

Fifteen miles south is the famous

Ausable Chasm. (See illustration below.)

The Battle of Plattsburg was fought on Cumberland Bay before the city in 1814. This was the last naval engagement ever fought between English speaking peoples, and resulted in a decisive victory for the American forces under Commodore MacDonough. The first shot of the battle was directed against Fort Izard on Cumberland Head, the walls of which are still standing. In the Delord House on Cumberland Avenue may be seen a collection of implements of war used at that time, and many other choice relics of Colonial days.

Pleasant Valley, N. Y. P 38 L **M**, ..384
Pleasantville, N. Y. P 40 L **F**, ..3,590
Plessis, N. Y. Page 8 Line **C**
Plumbrook, N. Y. Page 4 Line **F**
Plymouth, N. Y. Page 31 Line **F**, 885
Pocantics Hills, N. Y. Page 40 Line **G**
Poestenkill, N. Y. P 34 L **F**, ..*1,002
Point Chautauqua, N. Y. 24-**S**
Pt. Lookout, N. Y. Page 40 Line **X**
Point O'Woods, N. Y. Page 41 Line **U**
Point Peninsula, N. Y. Page 8 Line **L**
Point Pleasant, N. Y. Page 15 Line **J**
Point Rock, N. Y. Page 19 Line **E**
Pt. Vivian, N. Y. Page 8 Line **B**
Poland, N. Y. Pages 19-20 Line **K**, 349
Pomona, N. Y. Page 39 Line **E**



A glimpse of Ausable Chasm, the "Grand Canyon of the East."

Pompey, N. Y. Page 18 Line **U**, *1,882
Pond Eddy, N. Y. Page 36 Line **X**
Poolville, N. Y. Page 19 Line **X**
Pope Mills, N. Y. Page 3 Line **Q**
Poplar Ridge, N. Y. Page 29 Line **C**
Port Byron, N. Y. 17-Q, ...1,035
Port Chester, N. Y. P 40 L **K**, 16,573

A residence town on the famous Boston Post Road, with important industries including a famous line of lozengers, a large nut and bolt works, planing mills, and shirt and sheeting factories.

PALACE HOTEL

WILL PLEASE YOU

Under New Management

Rates, $1.50 up -- Travellers Welcome

Our Motto—Cleanliness, Homelike

Phone 1619

Cor. King and Adee Sts.

PORT CHESTER, N. Y.

Bush Homestead, Port Chester, N. Y.

There is a considerable Italian colony, and a few hundred Russian residents.

This was an important town in Revolutionary times. The old Bush Homestead where General Putnam made his headquarters in 1779 has been preserved (see illustration) and the old "slave house" still remains in the rear.

Port Crane, N. Y. Page 30 Line **U**
Port Ewen, N. Y. Page 38 Line **G**
Port Gibson, N. Y. Page 16 Line **P**
Port Henry, N. Y. P 12 L **F**, ..2,183
Port Jefferson, N. Y. Page 41 Line **M**

A summer pleasure resort facing beautiful Port Jefferson harbor which is lined with fine estates, camps, etc. It carries on quite a fishing industry in season and is the terminal of the Connecticut ferry. It also has two lace mills, and two dredging companies.

During the World War the third naval base was established here and a part of the Atlantic fleet was stationed in the harbor. A United States Vocational Training School for war veterans was also established here. The harbor, reputed to be one of the best on the

Port Jefferson, N. Y., and Harbor, from hills.

THE ELK RESTAURANT

More than a Restaurant—A Food Institution

It isn't just a restaurant. It has evolved somehow a soul, a personality that attracts just the kind of people whom one wants to have next to his table while eating.
As for "cuisine" and the **Chef** who creates when he cooks and the waiters whose smiles belong to their faces and the atmosphere, they can't be changed or imitated!
Whether you want a "bite" or a meal THE ELK Restaurant provides the ideal Food and Service.

DAILY LUNCHEON 75c
SHORE DINNERS A SPECIALTY
CHICKEN OR DUCK DINNERS
LOBSTERS AND SEA FOODS
FRESH DAILY FROM THE BAY
STEAKS and CHOPS
MEALS AT ALL HOURS

PORT JEFFERSON, L. I., NEW YORK

coast, was formerly the scene of much ship-building activity.

Port Jefferson Sta., N. Y. P 41 L **M**
Port Jervis, N. Y. P 37 L **X**, ...10,171

Located at one of the principal gateways between eastern New York State and Pennsylvania. A railroad center and industrial city, including among its

The Star Restaurant and Hotel

We cater to Tourists
Rates Moderate
Service Excellent

Harry Plages & Co., Props.
11-13 Front Street
PORT JERVIS - NEW YORK

principal industries the Erie Railroad shops; gloves, underwear, silk and shoe factories; silver-plating works; and cutglass shops.

Port Kent, N. Y. Page 6 Line **P**
Port Leyden, N. Y. Page 9 Line **W**, 735
Port Richmond, N. Y. Page 39 Line **W**
Port Washington, N. Y. P 40 L **P**

A beautiful resort and residential town, located near New York City on the north shore of Long Island.

The Blue Plate

Luncheon - - Afternoon Tea
Dinner

HOME COOKED MEALS

Special Attention to Tourists
Moderate Prices

52 Main Street
Port Washington,
L. I., N. Y.

Portageville, N. Y. Page 26 Line **H**
Porter Cors., N. Y. Page 21 Line **M**
Porterville, N. Y. Page 13 Line **W**
Portland, N. Y. Page 23 Line **O**
Portland, N. Y. Page 24 Line **O**
Portlandville, N. Y. Page 32 Line **J**
Portville, N. Y. Page 26 Line **Y**, ..606

Potsdam, N. Y. Page 4 Line L, ..4,039

A local trade center for an agricultural region. Seat of Clarkson School of Technology and of the State Normal and Training School.

Van Ness-Stanford Company, Inc.

Service -- Storage
Accessories -- Tires

Genuine Ford Parts, Ford Cars, Tractors, Trucks

POTSDAM, N. Y.

Near Potsdam, N. Y.

Potter, N. Y. Page 27 Line D, ..*1,200
Potter Hollow, N. Y. Page 33 Line O
Pottersville, N. Y. Page 12 Line Q
Poughkeepsie, N. Y. P 38 L N, 35,000

See city map on page 35.

County seat of Duchess county.

An industrial city and trade center. Seat of Vassar College.

In 1788 the State Convention here ratified the Federal Constitution.

Manufactories: Foundries and machine shops, mowing machine and cream separator works, glass works, blast furnaces, underwear, patent medicine, sash and blinds, woodenware, horseshoes, furniture, silk thread and hardware specialties.

Of interest: College Hill Park, 100 acres; the cantilever railroad bridge, 212 feet above the water and 6767 feet long; and Vassar College (for girls).

A large, foreign population is greatly diversified, including in the order of numbers,—Italian, Irish, Polish, German, Russian, and Hungarian.

Poughquag, N. Y. Page 38 Line Q
Prattsburg, N. Y. Page 28 Line K, 654
Pratts Hollow, N. Y. Page 19 Line T
Prattsville, N. Y. Page 33 Line R, *830
Preble, N. Y. Page 30 Line C, ..*678
Presho, N. Y. Page 28 Line X
Preston Hol., N. Y. Page 33 Line N
Prince Bay, N. Y. Page 39 Line Z
Princetown, N. Y. Page 21 Line X, *487
Prospect, N. Y. Page 19 Line H, ..282
Protection, N. Y. Page 26 Line G
Pulaski, N. Y. Page 8 Line Z, ..1,895
Pulpwood, N. Y. Page 10 Line K
Pulteney, N. Y. Page 28 Line J, *1,062
Pultneyville, N. Y. Page 16 Line H
Purchase, N. Y. Page 40 Line J
Purdy Sta., Page 38 Line Y
Purling, N. Y. Page 33 Line S
Putnam Sta., N. Y. P 12 L Q, ..*528
Pyrites, N. Y. Page 4 Line Q
Quaker Bridge, N. Y. Page 25 Line Y
Quaker Hill, N. Y. Page 38 Line R
Quaker Street, N. Y. Page 33 Line E
Queens, N. Y. C. 469,042

One of the five boroughs comprising New York City, the same area being Queens County of New York State. (See New York City.)

Queens Village, N. Y. Page 40 Line T
Quogue, N. Y. Page 42 Line P
Rainbow Lake, N. Y. Page 5 Line R
Ramapo, N. Y. Page 39 Line F, *11,709
Randall, N. Y. Page 21 Line T
Randolph, N. Y. Page 25 Line V, 1,310

An important local trade center for a prosperous agricultural district.

Randolph Garage
& Machine Works
Arthur M. Wilhelm, *Prop.*

Automobile Overhauling, Refinishing, Vulcanizing, Battery Repairing and Recharging — Oxy-Acetylene Welding—Tires and Accessories

Night and Day Service — Wrecking Service

95 Jamestown Street
RANDOLPH, NEW YORK
Phone 31

Ransomville, N. Y. Page 13 Line J
Raquette Lake, N. Y. Page 10 Line P
Rathbone, N. Y. Page 28 Line V, *761
Ravena, N. Y. Page 34 Line N, 2,093
Ray Brook, N. Y. Page 5 Line W
Raymondville, N. Y. Page 4 Line F
Reading Cen., N. Y. P 28 L M, *1,166
Red Creek, N. Y. Page 17 Line J, 499
Redfield, N. Y. Page 18 Line A, ..*647
Redford, N. Y. Page 6 Line N
Red Hill, N. Y. Page 37 Line F
Red Hook, N. Y. Page 38 Line D, 827
Red House, N. Y. Page 25 Line W, *434
Redwood, N. Y. Page 3 Line W
Remsen, N. Y. Page 19 Line G, ..448
Remsenburg, N. Y. Pages 41-42 Line P

Rensselaer, N. Y. P 34 L **H**, ...10,823

An industrial and manufacturing suburb of Albany, with large car shops, round-houses and freight yards. Its manufactories include felt, leather, chains, ice and lumber.

Rensselaer Falls, N. Y. P 3 L **N**, 328
Rensselaerville, N. Y. P 32 L **L**, *1,345
Retsof, N. Y. Page 15 Line **V**
Rexford, N. Y. Pages 21-22 Line **V**
Rexville, N. Y. Page 27 Line **X**
Reynoldsville, N. Y. Page 29 Line **L**
Rheims, N. Y. Page 28 Line **N**
Rhinebeck, N. Y. Page 38 Line **F**, 1,397
Rhinecliff, N. Y. Page 38 Line **G**
Rices, N. Y. Page 8 Line **O**
Richburg, N. Y. Page 26 Line **X**, ..351
Richfield, N. Y. Pages 19-20 Line **V**
Richfield Sprs., N. Y. P 20 L **V**, 1,388
Richford, N. Y. Page 30 Line **P**, ..*831
Richland, N. Y. Page 8 Line **Z**, *3,738
Richmond, N. Y. Page 39 Line **X**

The first white man to visit Staten Island, which is co-extensive with Richmond, was an Italian named Borazianni in 1524. The first settlement of white people was in 1624 and many battles were fought with the Indians, relics of which are still found. Originally Staten Island was considered a part of New Jersey as it was believed to be connected with the mainland.

Ira K. Morris' History of Staten Island is of much interest and the Museum of history and Science at St. George is worth a visit.

The principal Staten Island beaches are the South Beach and Midland Beach.

Richmond (borough) 116,531

One of the five boroughs comprising New York City, the same area being co-extensive with Staten Island and also with Richmond County of New York State. (See New York City.)

Richmond Hill, N. Y. Page 39 Line **X**
Richmondville, N. Y. P 32 L **F**, ..581
Richville, N. Y. Page 3 Line **T**, ..302
Riders Mills, N. Y. Page 34 Line **N**
Ridgebury, N. Y. Page 37 Line **X**
Rifton, N. Y. Page 38 Line **J**, ...349
Rio, N. Y. Page 37 Line **U**
Riparius, N. Y. Page 11 Line **S**

The Big Elm, Le Roy, N. Y.

Ripley, N. Y. Page 24 Line **R**, ..*2,116

An agricultural and local trade center in the grape raising belt along Lake Erie.

White Star Garage

Every Requirement for Tourists

ROOMS — MEALS — HOME COMFORT

Accessories — Tires — Towing

On the Main Highway from Buffalo

Phone
Call Garage by name at Ripley

RIPLEY - NEW YORK

Riverbank, N. Y. Page 12 Line **U**
Riverhead, N. Y. P 42 L **M**, ..*5,753

County seat of Suffolk County.

A trade center and summer resort.

THE BEAVER HOUSE

MODERN IMPROVEMENTS

Our dining room is excellent.

When wanting a good place to dine and rest, stop at our place.

RIVERHEAD, L. I., N. Y.

Telephone 152

For other guide books and maps published by The National Survey, see the catalog and price list printed on the front fly page.

Riverview, N. Y. Pages 5-6 Line O
Rochester, N. Y. P 15 L L, ..295,750

See city map on page 48.

County seat of Monroe County.

The third largest city in New York State. A railroad center, and a great manufacturing city. Its principal products, in the order of their value, are: men's clothing; shoes; machinery and tools; electrical machinery, apparatus and supplies; optical supplies; furniture, filing devices and office systems; flour mill and grist mill products; petroleum refining; photographic materials, including most of the motion picture film used in this country. An extensive nursery business is also carried on. Rochester contains large numbers of foreign born, including about 20,000 Italian, 11,000 German, 10,000 Canadian, 7,000 Russian, 6,000 English, 5,000 Polish, 4,000 Irish, and others in lesser numbers.

The city has many beautiful homes, estates, parks and recreation centers, and is the seat of the University of Rochester.

Although a saw mill and a grist mill were erected here in 1789 (the same year in which George Washington became the first President of the United States), Rochester is a city of comparatively recent origin, as there was no incorporated village until 1817. The rapid development since that time is due largely to the water power generated by the Genesee River, which falls 261 feet in three cataracts, about which the city has been built.

CORT PARKING STATION

Washing — Greasing — Accessories

PENNZOIL-KENDALL AND SOCONY GAS AND OIL

Free Crank Case Service

Phone, Stone 1990

COURT & CORTLAND STREETS

Rochester, New York

Points of interest.

The Eastman Theatre. The third largest theatre in America. Given by George Eastman (of kodak fame) to the University of Rochester "for the enrichment of community life."

East Avenue. A famous thoroughfare lined with beautiful trees and magnificent homes.

Durmand-Eastman Park, with a four-mile frontage on Lake Ontario, and a zoo.

University of Rochester campus.

Highland Park and Reservoir (flowers).

Cobb's Hill (Monroe Avenue at Highland), for a panoramic view of the city.

Ontario Beach Park, for bathing.

Genesee Valley Park, for boating and golfing.

Seneca Park, for tennis, and zoo.

Rochester Jc., Page 15 Line Q
Rockaway Beach, N. Y. Page 40 Line X
Rockaway Pt., N. Y. Page 40 Line X
Rock City Falls, N. Y. Page 21 Line P
Rockdale, N. Y. Page 31 Line O
Rock Glen, N. Y. Page 26 Line E
Rock Hill, N. Y. Page 37 Line Q
Rockhurst, N. Y. Page 22 Line B
Rockland, N. Y. Page 36 Line H, *3,247
Rockland Lake, N. Y. P 39-40 L F
Rock Rift, N. Y. Page 31 Line W
Rockroyal, N. Y. Page 31 Line U
Rock Stream, N. Y. Page 28 Line L
Rock Tavern, N. Y. Page 37 Line U
Rockville, N. Y. Page 26 Line Q
Rockville Cen., N. Y. P 40 L V, 6,262

WE FLY PRETTY HIGH

in the matter of auto supplies. We are making a new record every day in the way of securing new customers. There's a reason, of course. People say it's the quality of our supplies and the values we give. Suppose you come and form your own opinion. Every accessory for the autoist at economical prices.

Auto Repair Service
Skilled mechanics only

THONET'S MERRICK ROAD SERVICE GARAGE

Merrick & Long Beach Road

Rockville Center, Long Island, N.Y.

Telephone R. V. C., 1982

A very beautiful Long Island residential suburb of New York City, affording the city workers ample opportunity to live in the country and be within easy reach of their work.

Camp's Restaurant

MRS. C. CAMP, Prop.

Merrick Road, Rockville Center, Long Island, N. Y.

Furnishes for its guests food that pleases
Healthful and Satisfactory

We specialize in chicken and duck dinners at prices that can't be beaten, also steak, chops and sea food, our specialties

When in or coming through Rockville Center try us and be convinced

Ferncroft Inn

512 Merrick Road

Rockville Center, L. I., N. Y.

A place where you receive personal attention plus the best food, amidst congenial surroundings.

Concert and dance music furnished by Bill Lamm's Orchestra.

Our specialties include chicken and duck dinners, also appetizing a la carte dishes.

AFTERNOON TEAS
OPEN ALL YEAR

Ownership
Management W. J. COCHRANE

Tel. 2446 Rockville Center

Rockwells Mills, N. Y. Page 31 Line M
Rockwood, N. Y. Page 21 Line P
Rocky Point, N. Y. Page 41 Line L

Site of one of the most powerful trans-oceanic wireless telegraphy stations. The tall steel masts carrying the aerials are a landmark for many miles around. There are twelve of these towers, each 400 feet high, placed over a distance of three miles. This locality attracts many summer visitors.

The Radio Gift
and
Waffle Shoppe

ROCKY POINT, L. I., N. Y.

Waffles and Afternoon Teas
and Gift Shop

Rodman, N. Y. Page 8 Line Q, *1,027
Rogers Rock, N. Y. Page 12 Line O
Rome, N. Y. Page 19 Line K, ..26,341

See city map on page 23.

An important agricultural trade center, with a large trade in butter and cheese, and also a manufacturing city specializing in copper products, such as copper wire, copper cloth and kitchen utensils. Other products are canned goods, metallic bedsteads, textiles, soap, and others. There is a large foreign population, over half of which is Italian.

Rome is located on the original carrying place between the Mohawk River and Wood Creek, which empties into Lake Ontario by the way of Lake Oneida and the Oswego River. Many forts were built on this site to defend the carrying place.

During the French and Indian War, Fort Bull, just west of Rome, was taken by the French in 1756, and almost the entire garrison put to the sword. The site is now marked by a stone monument, and it is still possible to trace the ditch of the fort.

In August, 1777, Fort Stanwix, on the present site of Rome, was besieged by the British. It is claimed that at this time the stars and stripes were first displayed to an enemy in battle.

Six miles east of Rome is the Oriskany battlefield, marked by a large monument. This battle was fought by General Herkimer in his unsuccessful attempt to relieve Fort Stanwix. The fort was afterwards relieved by General Arnold. The site of Fort Stanwix is indicated today by a cannon at each of its four bastions.

Points of interest are the Rome-Boonville Gorge, the Fish Hatchery, and the Delta Dam and Lake (see map page 19, line H),—all north of the city; Sylvan Beach, on Oneida Lake eighteen miles to the west (see map page 18, line L).

Romulus, N. Y. Page 16 Line X, *2,754
Rondout, N. Y. Page 38 Line F
Ronkonkoma, N. Y. Page 41 Line Q
Roosagap, N. Y. Page 37 Line Q
Roosevelt, N. Y. Page 40 Line U
Roscoe, N. Y. Page 36 Line H

Trout streams, lakes, mountains and good roads make this a popular summer resort. Many fine dairy farms are in this region, but the main industry is the accommodation of summer vacationists. The waters of the Willowemoc and the Beaver Kill, two famous trout streams, meet at Roscoe, and a number of the smaller houses cater especially to fishermen.

Wood's Garage
Roscoe, New York
(Opposite Station)

AUTHORIZED FORD
AGENCY

Full line of accessories
U. S. Tires and Tubes

Storage, Gas and Oil Service
Station

This vicinity was the favorite hunting grounds of the Lenni Lenape of the Delaware tribe, so interestingly mentioned in the Leather Stocking Stories by Cooper. Many of the residents of this country are direct descendants of

Lakewood Farm Inn

ROSCOE, NEW YORK

Altitude 2500 feet above sea level, no mosquitoes, no black flies. On main highway between New York and Buffalo.

Open May 29th to October 15th

Golf, Saddle Horses, Tennis, Trapshooting, Water Sports, Billiards, Bowling, Orchestra, Dancing, Concerts, Playroom for Children, Library, Private Lake, Forest Preserve, Model Dairy Farm.

H. F. BASSETT, Mgr.

New York Booking Office - - 383 Madison Ave.

the Hessians, who fled to this region following the siege of Albany.



A bend in the picturesque Beaver Kill River near Roscoe, N. Y.

Rose, N. Y. Page 16 Line L, ..*1,928
Rosebank, N. Y. Page 39 Line W
Roseboom, N. Y. Page 32 Line C, *773
Rose Hill, N. Y. Page 17 Line U
Rosendale, N. Y. P 37-38 L J, ...555
Roseton, N. Y. Page 38 Line R
Rosiere, N. Y. Page 8 Line H
Roslyn, N. Y. Page 40 Line Q

One of the oldest Long Island towns, built about the site of the Plandome Mills (erected 1697). Contains the summer homes of many prominent and wealthy people, including Vincent Astor, Mrs. O. H. P. Belmont, Carl Fisher (creator and builder of Miami, Fla.), Julius Fleischmann Estate (the late yeast magnate). The Manhasset Bay Yacht Club, the Port Washington Yacht Club, and the Knickerbocker Yacht Club have their headquarters here; and here also are the aeroplane hangars of W. K. Vandervilt, Jr., Vincent Astor and Caleb Bragg.

Sunset Lodge

COFFEY'S CORNER

ROSLYN, L. I., N. Y.

Restaurant a la carte
Chicken and Duck Dinners
Banquet Hall and Grill
Parties Accommodated

Tel. 583 W. Roslyn

The Belmont Castle, Roslyn, L. I., N. Y.

Roslyn Hts., N. Y. Page 40 Line Q
Rossburg, N. Y. Page 26 Line K
Rossie, N. Y. Page 3 Line U, ...*866
Rotterdam Jc., N. Y. P 21 L U, *7,853
Round Lake, N. Y. Page 22 Line S
Round Top, N. Y. Page 33 Line T
Rouses Pt., N. Y. Page 6 Line A, 1,700

For information about entering Canada see page 1ZZZ.

THE
American Coffee Shop

Luncheon :: Afternoon Tea
Dinner

You are cordially invited to dine, hoping your return will need no invitation.

MISS CORNISH MISS TAYLOR

702 St. Catherine West
Keefer Bldg.
MONTREAL, CANADA
Phone Uptown 7432

Chester, Vermont, the home of The National Survey, the publishers of this guide book, is a popular over-night and luncheon stop in the heart of the Green Mountains of Vermont, on the most scenic route to the White Mountains, to Maine, and to Canada. You will find our new Inn a delightful place to stop. For reservations address the publishers, The National Survey, Chester, Vermont.

The Great Dorchester Garage
Dorchester and Bishop Sts.
One of the largest and best equipped garages in Canada. Low rates—no elevators—best possible service. Your patronage will be appreciated.
PATRICK LABELLE, *Prop.*
MONTREAL, CANADA
Phone Uptown 7157

Roxbury, N. Y. Page 32 Line **R**, *2,258
Ruby, N. Y. Page 38 Line **D**
Rush, N. Y. Page 15 Line **Q**, ..*2,091
Rushford, N. Y. Page 26 Line **O**, *1,118
Rushville, N. Y. Page 16 Line **Y**, 541
Russell, N. Y. Page 4 Line **S**, ..*1,757
Rye, N. Y. Page 40 Line **L**, ...5,308

A noted residential town and summer resort.

General Washington made his headquarters while in this vicinity during the Revolutionary War in the building now used as a town hall.

Points of interest:
Oakland Bathing Beach.
Rye Bathing Beach.
Paradise Park.
Old Town Hall (formerly Gen. Washington's headquarters).

Meehan and Kenefick
Hudson and Essex Motor Cars
Sales and Service
Gasoline, Oil, Tires, and a Complete Line of Accessories. Cars washed.
Both Sides of Post Road near Rye Play House
RYE, N. Y.
Phone Rye 1100

Colonial Inn. See advertisement under New Rochelle.

Sabael, N. Y. Page 11 Line **Q**
Sabattis, N. Y. Page 10 Line **G**
Sabbath Day Pt., N. Y. Page 12 Line **S**
Sacandaga, N. Y. Page 21 Line **K**
Sackets Harbor, N. Y. 8-N, ...667
Sagaponack, N. Y. Page 42 Line **M**
Sag Harbor, N. Y. P 42 L **K**, ..2,993
St. Bonaventure, N. Y. Page 26 Line **X**
St. George, N. Y. Page 39 Line **V**
St. Huberts, N. Y. Page 12 Line **C**
St. James, N. Y. Page 41 Line **N**
St. Johnsville, N. Y. P 20 L **R**, ..2,469
St. Josephs, N. Y. Page 37 Line **R**
St. Lawrence, N. Y. Page 8 Line **F**
St. Regis Falls, N. Y. P 5 L **L**, *1,016
St. Remy, N. Y. Page 38 Line **H**
Salamanca, N. Y. Page 25 Line **U**, 9,276

A local trade center and manufacturing point, with large glove and cotton goods factories and extensive lumber interests.

Hotel Dudley
TORGE & SWARTZ, Props.
At the Gateway to Allegheny State Park
Clean, comfortable rooms and home-like meals at reasonable rates
SALAMANCA, N. Y.
Phone 197

The Augustinian fathers made a settlement here in 1616.

Allegheny River, Island and South Mountain at the gateway to Allegheny State Park, Salamanca, N. Y.

Salem, N. Y. Page 22 Line **L**, ...1,083
Salem Cen., N. Y. Page 38 Line **Y**
Salisbury, N. Y. Page 20 Line **N**, *1,418
Salisbury Cen., N. Y. Page 20 Line **M**
Salisbury Mills, N. Y. Page 37 Line **V**
Saltaire, N. Y. Page 41 Line **V**, ...12
Salt Pt., N. Y. Page 38 Line **J**
Salt Springville, N. Y. Page 20 Line **V**
Samsonville, N. Y. Page 37 Line **G**
Sanborn, N. Y. Page 13 Line **M**
Sandlake, N. Y. Page 34 Line **H**, *1,916
Sandusky, N. Y. Page 26 Line **L**
Sandy Creek, N. Y. 8-W, ...566
Sangerfield, N. Y. P 19 L **T**, ..*1,795
Sanitaria Sprs., N. Y. Page 30 Line **V**
Santa Clara, N. Y. Page 5 Line **N**, *541
Saranac, N. Y. Page 6 Line **L**, ..*2,684

Saranac Lake, N. Y. P 5, L V, ..5,174

The largest of the Adirondack Mountain resorts, altitude 1610 feet. While Saranac Lake is the largest town actually within the Adirondack region and is an important local trading point, its principal industry is catering to the numerous summer and winter visitors. Every winter sport is carried on here, and in the summertime all of the usual recreations of a mountain and lake resort.

Saranac Lake Hotel

L. N. Sanschagrin

EUROPEAN AND AMERICAN PLAN
FINE LOCATION
Commercial Men Accommodated
50 Rooms, 25 with Bath
GARAGE

Saranac Lake,
NEW YORK

As will be seen from the map, not only the Saranac Lakes, but Lake Placid and many other lakes are in this immediate vicinity, while many of the highest peaks of the Adirondacks are close at hand.

CONCERNING
ADIRONDACK CAMPS
St. Regis Lakes, The Saranacs, Long Lakes, Lake Placid, Loon, Raquette, Blue Mt., and other sections, consult
Eddy Whitby, Real Estate & Insurance
SARANAC LAKE, N. Y.

Saranac Lake was first developed as a health resort by Edward L. Trudeau, who came here for his own health in 1876, and later established a laboratory

Saranac Lake is plentifully supplied with hotels, boarding houses, cottages, and with furnished camps as well. Among the most popular sports in summer are motor-boating, fishing, golf, tennis, camping, canoeing, swimming, mountain climbing, and forest picnic trips. The thousands of acres of state lands along the water-ways and on the mountain sides are free to the public, and afford unusual opportunities for camping.

RIVERSIDE
-- INN --
The Leading All-the-Year-Round Hotel in the Adirondacks

Accommodates 100
Fifty Rooms with Private Bath
Elevator
American Plan
Booklet, Floor Plans, etc., on application

PINE & CORBETT, Inc.
E. C. PINE, President
ADIRONDACKS
Saranac Lake, N. Y.

Riverside Garage
FRED T. TREMBLE, Prop.
Cadillac--Chandler--Chrysler
Tires, Accessories and Storage
Gasoline and Oil
11 River Street
SARANAC LAKE, N. Y.
Telephone 440

In the winter the popular sports are snow-shoeing, skiing, skating and curl-

Hotels and houses, Saranac Lake, N. Y.

The Hotel St. Regis
John H. English & Edw. H. Murnane
Proprietors
"IN THE ADIRONDACKS"
Saranac Lake's Newest and Most Up-to-date Hotel
65 rooms, 40 with bath, telephone and elevator service
RATES: $4.00 up, American
GARAGE
SARANAC LAKE, N. Y.
People suffering from tuberculosis will not be taken

Shelley's Garage
Fire Proof — Storage
Modern Machine Shop
Expert Mechanics — Welding
Over Night Battery Service
Tow Car Service
131-135 BROADWAY
SARANAC LAKE, N. Y.

ing. The winter sports have their culmination in the great mid-winter carnival, at which all winter sports are represented.

Saratoga Springs, N. Y. 22-O, ..13,181

County seat of Saratoga County.

Saratoga Springs is equally famous as a health resort, on account of its fifty mineral springs that have long been

Ross-Ketchum Co.
Broadway, Next to Convention Hall
Cadillac Service
Day or Night Service
CHEVROLET SALES
SARATOGA SPRINGS, NEW YORK
Telephone 536

famous for their medical properties, and as a sporting center for the annual racing season, which brings an immense influx of visitors.

Although Saratoga is not the fashionable resort of wealth of former years, thousands come here annually to

be cured of their ailments by taking the baths at the numerous bath houses and springs. A state reservation provides beautiful bath houses, parks and picnic grounds among the spouting springs.

Other places of interest are the celebrated race track and grounds; a tree nursery, claimed to be the largest in the world; Saratoga Lake with its bathing beach and road houses famous for their fish and game dinners; the Casino and historical exhibit (formerly the celebrated Canfield Club House); and the Municipal Recreation Field.

State Reservation Spouting Spring, Saratoga Springs, N. Y.

Historical: Sir William Johnson (see Johnstown) was the first white man to come here to bathe in the mineral springs, being guided here by his Indian friends. Twelve miles away, at Schuylerville, a decisive battle of the Revolution was fought, a battle monument commemorating the event. The famous Schuyler monument, erected 1778, is owned and preserved by the state.

The name "Saratoga" is derived from an Indian word meaning "hillside of the great river."

Sardinia, N. Y. Page 26 Line **J**, *1,518
Saugerties, N. Y. Page 38 Line **B**, 4,013
Sauquoit, N. Y. Page 19 Line **Q**
Savannah, N. Y. Page 17 Line **P**, ..516
Savona, N. Y. Page 28 Line **Q**, ...554
Sayville, N. Y. Page 41 Line **S**
Scarboro, N. Y. Page 40 Line **F**
Scarsdale, N. Y. Page 40 Line **K**, 3,506
Schaghticoke, N. Y. P 22 L **T**, ..568
Schenectady, N. Y. P 21 L **W**, 88,723

See city map on page 23.

County seat of Schenectady County.

An industrial city, universally known as the home of the General Electric Company, which maintains the most powerful radio broadcasting station in America. Here also is the largest plant of the American Locomotive Company, these two industries representing the principal sources of Schenectady's growth and prosperity. A large foreign-born population is composed principally of Italian, Polish, French, English, Irish and Russian peoples.

J. C. NICHOLSON
1328 State Street, SCHENECTADY. N Y.
A A A
OFFICIAL SERVICE STATION
SCHENECTADY AUTO CLUB
Towing Service Day or Night
Everything under one roof — Phone 3174

Schenectady is in the Mohawk valley region, developed by the Palatine Dutch, and was settled by Arent Van Curler in 1661, and many fine examples of Dutch and early Colonial architecture are found in the city. A monument marks the site of an Indian massacre that occurred in 1690. It is said that the city stands on the site of the chief village of the Mohawk Indians.

The seat of Union College, founded 1794.

Garage, Stop 30, Albany Road. (See advertisement under Albany.)

Schenevus, N. Y. Page 32 Line **J**, 526
Schodack Ldg., N. Y. P 34 L **M**, 851
Schoharie, N. Y. Page 33 Line **G**, *2,132

County seat of Schoharie County.

Schroon Lake, N. Y. P 12 L **N**, ..*852
Schuyler Falls, N. Y. P 6 L **M**, *1,400
Schuyler Lake, N. Y. Page 20 Line **X**
Schuylerville, N. Y. P 22 L **O**, ..1,625

The scene of the decisive battle of the Revolution in which General Burgoyne surrendered to General Gates. A battle monument marks the spot. The famous old Schuyler mansion, 147 years old, is owned and preserved by the state.

Scio, N. Y. Page 27 Line **U**, ...*1,062
Sciota, N. Y. Page 6 Line **D**
Scotia, N. Y. Page 21 Line **W**, ..4,358
Scottsburg, N. Y. Page 27 Line **F**
Scottsville, N. Y. Page 15 Line **P**, 784

An agricultural village.

SCOTTSVILLE GARAGE
ELLSWORTH CARVER
Dealer in Durant and Star cars. Auto repairing, blacksmithing, towing, welding, storage. Perfect tourist service.
SCOTTSVILLE, N. Y.
Phone 55

Sea Breeze, N. Y. Page 15 Line **J**

Sea Cliff, N. Y. Page 40 Line **P**, 2,108

A beautiful summer resort overlooking one of Long Island's many bays,

The
Prospect Hotel
JOSEPH E. WEISS, Prop.
Modern and Homelike
Excellent Kosher Hungarian Kitchen
SUMMER RESORT
SEACLIFF, L. I., N. Y.
Oyster Bay Line
Take 34th St. Pennsylvania L. I. Line
Telephone Glen Cove 551

which offers the visitor a great diversity of recreation.

Seaford, N. Y. Page 40 Line **U**
Seager, N. Y. Page 37 Line **B**
Selden, N. Y. Page 41 Line **O**
Selkirk, N. Y. Page 34 Line **L**
Seneca Castle, N. Y. P 16 L **T**, *2,638
Seneca Falls, N. Y. P 17 L **U**, ..6,389

A manufacturing town whose industries receive their power from a splendid hydro-electric development. The plant, dam and twin locks located at the east end of the lake form the principal sights of the city.

The most important industry is the manufacture of pumps, and it is claimed that the largest plant in the world devoted exclusively to this product is located here. Among other manufactures are fibre shipping cases; yard sticks, rulers, etc.; yarn; hose; metallic letters and figures; toys; rugs; dresses; aprons and cigars.

Cayuga Lake Park, a well-known pleasure resort, is two and a half miles east.

Sennett, N. Y. Page 17 Line **R**, *1,358
Setauket, N. Y. Page 41 Line **M**
Severance, N. Y. Page 12 Line **L**
Seward, N. Y. Page 32 Line **C**, *1,193
Shady, N. Y. Page 37 Line **B**
Shandaken, N. Y. P 33 L **X**, ..*2,372
Sharon, N. Y. Page 20 Line **Y**, ..*1,494
Sharon Sprs., N. Y. P 20 L **X**, ...400
Shavertown, N. Y. Page 32 Line **X**
Sheds, N. Y. Page 18 Line **X**
Sheepshead Bay, N. Y. P 39-40 L **X**
Shekomeko, N. Y. Page 38 Line **F**
Sheldrake Sprs., N. Y. Page 39 Line **E**
Shelter Id., N. Y. Page 42 Line **H**
Shelter Id. Hts., N. Y. P 42 L **G**, *890
Sherburne, N. Y. Page 31 Line **E**, 1,104
Sherburne Four Cors., N. Y. P 31 L **F**
Sheridan, N. Y. Page 24 Line **K**, *1,887
Sherman, N. Y. Page 22 Line **V**, 847
Sherman, N. Y. Page 19 Line **N**
Sherrill, N. Y. Page 19 Line **O**, ..1,761
Shinhopple, N. Y. Page 36 Line **E**
Shinnecock Hills, N. Y. P 42 L **N**, *112
Shokan, N. Y. Page 37 Line **E**
Shoreham, N. Y. Page 41 Line **L**, ..11
Shortsville, N. Y. Page 16 Line **S**, 1,300
Shrub Oak, N. Y. Page 38 Line **Y**
Shushan, N. Y. Page 22 Line **N**
Sidney, N. Y. Page 31 Line **Q**, ..2,670
Sidney Cen., N. Y. Page 31 Line **R**
Signal, N. Y. Page 40 Line **S**
Silver Bay, N. Y. Page 12 Line **R**
Silver Creek, N. Y. P 25 L **J**, ...3,260

A local trading center and residence town for an agricultural region. The Cattaraugus Indian Reservation is located nearby.

JACK DOYLE
GAS AND OIL
SERVICE STATION
Vulcanizing -- Battery Service
Kelly Tires
SILVER CREEK, N. Y.
Phone 108-W

Silver Lake Assembly, N. Y. P 27 L **D**
Silvernails, N. Y. Page 38 Line **D**
Silver Springs, N. Y. P 26 L **F**, 1,155
Sinclairville, N. Y. Page 24 Line **R**, 514
Skaneateles, N. Y. P 17 L **S**, ..1,635
Skaneateles Falls, N. Y. 17-**R**, ..*4,247
Slate Hill, N. Y. Page 37 Line **W**
Slaterville Sprs., N. Y. Page 29 Line **N**
Slingerlands, N. Y. Page 34 Line **H**
Sloansville, N. Y. Page 21 Line **Y**

For other guide books and maps published by The National Survey, see the catalog and price list printed on the front fly page.

Sloatsburg, N. Y. Page 39 Line E

A beautiful village among the hills

HENRY INN

HENRI H. GINGRAS

Proprietor

On the Orange Turnpike about halfway between Newburg and New York City, two miles south of Tuxedo.

An ideal place to enjoy a delicately served meal. Designed to make refined people comfortable.

SLOATSBURG, N. Y.

Phone 302

and lakes of southern New York and a favorite stopping place for tourists.

Smithboro, N. Y. Page 29 Line Y
Smiths Basin, N. Y. Page 22 Line F
Smiths Mills, N. Y. Page 25 Line K
Smithtown, N. Y. P 41 L O, ..*9,114

A beautiful residential town and trade center located on the north side of Long Island and having many summer residences and visitors.

Smithtown Hotel

O. SCHUBERT, Prop.

Chicken and Duck Dinners
Our Specialty, $1.50

Steaks and Chops

Smithtown Branch,
Long Island, N. Y.

Tel. 18 Smithtown

Smithtown Branch, N. Y. P 41 L P

The Riverside Inn

FRANK FRIEDE, Prop.

Located at Smithtown

On the Nissequogue River and Jericho Turnpike

The most picturesque location on the North Shore of Long Island. It is the motorists' ideal and the road is wide, smooth as a floor and with few turns; where, after a forty-four mile mile run from New York, perfect cuisine and comfort is found.

Service Table D'hote and A La Carte
Suites with Bath Garage and Supplies
Telephone Smithtown 16

Middle Country Hotel

Smithtown Branch

Long Island, N. Y.

Smithville, N. Y. Page 8 Line P, *843
Smithville Flats, N. Y. Page 30 Line N
Smyrna, N. Y. Page 31 Line E, *1,058
Snyder, N. Y. Page 13 Line R, ...261
Sodom, N. Y. Page 11 Line T
Sodus, N. Y. Page 16 Line J, ...1,329
Sodus Center, N. Y. P 16 L K, *4,408
Sodus Pt., N. Y. Page 16 Line H
Solon, N. Y. Page 30 Line H, ...*498
Solsville, N. Y. Page 19 Line T
Solvay, N. Y. Page 18 Line P, ..7,352

A manufacturing suburb of Syracuse. Its works for the production of soda ash are said to be the largest in the world.

Somers, N. Y. Page 38 Line Y, ..*1,117
Somerset, N. Y. Page 13 Line E, *2,003
Sonyea, N. Y. Page 27 Line E
South Apalachin, N. Y. Page 30 Line Z
S. Berne, N. Y. Page 33 Line K
S. Bethlehem, N. Y. Pages 33-34 Line L
S. Buffalo, N. Y. Page 13 Line T
S. Butler, N. Y. Page 17 Line N
S. Byron, N. Y. Page 14 Line P
S. Cairo, N. Y. Page 33 Line S
S. Cambridge, N. Y. Page 22 Line R
S. Canisteo, N. Y. Page 27 Lines T-U
S. Colton, N. Y. Page 4 Line Q
S. Columbia, N. Y. Page 20 Line U
S. Dansville, N. Y. Page 27 Line L
South Dayton, N. Y. P 25 L P, ..655
S. Durham, N. Y. Page 33 Line R
S. Edmeston, N. Y. Page 31 Line E

S. Fallsburg, N. Y. Page 37 Line N
S. Gilboa, N. Y. Page 32 Line N
S. Hammond, N. Y. Page 3 Line T
South Hartford, N. Y. Page 22 Line F
S. Hartwick, N. Y. P 32 L G, ..*1,648
S. Jamesport, N. Y. Page 42 Line M
S. Kortright, N. Y. Page 32 Line P
S. Lansing, N. Y. Page 29 Line J
South Lima, N. Y. Page 15 Line U
South Livonia, N. Y. Page 15 Line X
S. Millbrook, N. Y. Page 38 Line L
S. New Berlin, N. Y. Page 31 Line J
S. Otselic, N. Y. Page 30 Line F
S. Plymouth, N. Y. Page 31 Line H
S. Russell, N. Y. Page 4 Line U
South Rutland, N. Y. Page 8 Line P
S. Salem, N. Y. Page 40 Line B
S. Schenectady, N. Y. Page 21 Line W
S. Schodack, N. Y. Page 34 Line L
S. Schroon, N. Y. Page 12 Line O
S. Valley, N. Y. Page 32 Line D, *356
S. Wales, N. Y. Pages 25-26 Line D
South Westerlo, N. Y. Page 33 Line N
S. Worcester, N. Y. P 32 L K, *2,136
Southampton, N. Y. P 42 L N, ..2,891

One of the oldest Long Island towns. Its situation near the eastern extremity of the Island practically insures a cool climate in summer while its close proximity to the Gulf Stream tempers the winter climate. A large summer colony includes many families of wealth and social position.

HOTEL AGAWAM
and Restaurant
J. BUCHHEIT, Manager
SOUTHAMPTON, L. I., N. Y.
"On the Sunrise Trail"
Private Parties
Meals at all Hours
Telephone 241-882

THE SOUTHAMPTON BANK
Complete Banking Facilities
Established 1888
Capitol $100,000 -- Surplus $150,000

Southampton, L. I., N. Y.

Southfields, N. Y. Page 39 Line C
Southold, N. Y. P 42 L H, ...*10,147
Sparkill, N. Y. Pages 39-40 Line J
Sparrow Bush, N. Y. Page 37 Line W
Speculator, N. Y. Page 21 Line B
Spencer, N. Y. Page 29 Line T, ...661
Spencerport, N. Y. Page 15 Line K, 926
Spencertown, N. Y. Page 34 Line R
Speonk, N. Y. Pages 41-42 Line P
Spragueville, N. Y. Page 3, Line X
Sprakers, N. Y. Page 21 Line U
Spring Brook, N. Y. Page 13 Line V
Springfield Cen., N. Y. P 20 L V, *1,287

Chester, Vermont, the home of The National Survey, the publishers of this guide book, is a popular over-night and luncheon stop in the heart of the Green Mountains of Vermont, on the most scenic route to the White Mountains, to Maine, and to Canada. You will find our new Inn a delightful place to stop. For reservations address the publishers, The National Survey, Chester, Vermont.

Springfield Gar's, N. Y. Page 40 Line U

A residential center in Queens Borough, N. Y. C.

The Square
Filling Station
GEO. HOFMANN, Prop.

When in need of gas, oil, car greased, tire changed, we are at your command.

Mrs. Hofmann's clam chowder and light lunches cannot be beaten. Stop and try us once and be convinced.

Springfield Ave. and Rockaway Blvd.
Springfield, L. I.,
NEW YORK

Le Deauville Kennels

H. CHIEYSSAL, Prop.

Stop at our Kennels and see our Belgian Police Dogs. Paris and Brussels Police Forces' best dogs.

"Muro," $50,000 Police Dog, on display but not for sale. Puppies of Muro's on hand at reasonable prices. Don't fail to stop.

Merrick Road between Locust Ave. and Farmers Ave.

Springfield Gardens, L. I., N. Y.

Tel. 2587 Laurelton

Spring Glen, N. Y. Page 37 Line O
Spring Mills, N. Y. Page 27 Line Z
Spring Val, N. Y. P 39 L G, ...3,818
Springville, N. Y. Page 25 Line K, 2,331
Springwater, N. Y. P 27 L F, ..*1,416
Spruceton, N. Y. Page 33 Line V
Spy Lake, N. Y. Page 21 Line D
Staatsburg, N. Y. Page 38 Line J
Stafford, N. Y. Page 14 Line Q, *1,057
Stamford, N. Y. Page 32 Line N, ..947

An important mountain resort of the Catskills.

Standish, N. Y. Page 5 Line K
Stanfordville, N. Y. P 38 L H, ..*1,368
Stanley, N. Y. Page 16 Line U
Stark, N. Y. Page 4 Line S
Starkey, N. Y. Page 28 Line J, *2,382
Starkville, N. Y. Page 20 Line T
Star Lake, N. Y. Page 10 Line E,
Staten Island, N. Y. Page 39 Line V
Steamburg, N. Y. Page 25 Line W
Stella Niagara, N. Y. Page 13 Line J
Stephentown, N. Y. P 34 L K, *1,109
Stephentown Cen., N. Y. P 34 L J
Sterling Sta., N. Y. P 17 L H, ..*2,039
Sterlington, N. Y. Page 39 Line F
Sterlingville, N. Y. Page 9 Line F
Stevensville, N. Y. Page 36 Line N
Stillwater, N. Y. Page 22 Line S, 982
Stissing, N. Y. Page 38 Line F
Stittville, N. Y. Page 19 Line K
Stockport, N. Y. Page 34 Line S, *1,909
Stockton, N. Y. Page 24 Line Q, *1,674
Stokes, N. Y. Page 19 Line G
Stoneco, N. Y. Page 38 Line P
Stonehouse, N. Y. Page 38 Line Q
Stone Ridge, N. Y. Page 37 Line H
Stony Brook, N. Y. Page 41 Line M

Beautiful residential and summer resort town.

ROBERT SCHIPPNICK'S

Stony Brook Hotel

Duck, Chicken and Shore Dinners

Steamed Clams

Lobsters

Stony Brook, L. I., N. Y.

Telephone Stony Brook 9 & 47

Stony Creek, N. Y. P 21 L D, ...*651
Stony Ford, N. Y. Page 37 Line U
Stony Pt., N. Y. Page 39 Line C, *3,211
Stormville, N. Y. Page 38 Line R
Stottville, N. Y. Page 34 Line S
Stow, N. Y. Page 24 Line V
Straits Cors., Page 29 Line V
Stratford, N. Y. P 20 L L, ...*453
Strykersville, N. Y. Page 26 Line D
Stuyvesant, N. Y. P 34 L P, ...*1,541
Stuyvesant Falls, N. Y. Page 34 Line Q
Suffern, N. Y. Page 39 Line G, ..3,154
Sugarbush, N. Y. Page 5 Line P
Sugar Loaf, N. Y. Page 37 Line Z
Summit, N. Y. Page 32 Line H, ..*871
Summitville, N. Y. Page 37 Line Q
Sundown, N. Y. Page 37 Line G
Sunside, N. Y. Page 33 Line R
Surprise, N. Y. Page 33 Line P
Swain, N. Y. Page 27 Line L
Swartwood, N. Y. Page 29 Line S
Swastika, N. Y. Page 6 Line Q
Swormville, N. Y. Page 13, Line P

Sylvan Beach, N. Y. P 18 L L, ..105
Syosset, N. Y. Page 40 Line Q

Syracuse, N. Y. Page 18 Line P, 171,717
The fourth largest city in New York.

Syracuse University buildings as seen from the roof of Hotel Syracuse

Dine and Dance—No cover charge

ASIA RESTAURANTS

335 South Salina St., Syracuse, N. Y.
167 Genesee St., Utica, N. Y.
Cor. Broadway & Smith Sts., Schenectady, N. Y.
35 State St., Auburn, N. Y.
14 Public Square, Watertown, N. Y.

Central New York's Largest and Most Beautiful

Chinese-American Restaurants

Special Monday Luncheon
11 A. M. to 2.30 P. M.

Table D'Hote Service
5 to 8.30 P. M.

A la carte Service at all Hours

Sunday Full Course Dinner
11 A. M. to 9 P. M.

State and the most important trade center in central New York. Industrially, Syracuse is devoted largely to the manufacture of automobile bodies and parts. This industry coupled with farming and machine shop products, including machine tools, machinery and parts, exceeds all other industries combined. A considerable foreign population is employed in these industries of diverse nationalities, the larger groups being Italian, German, Polish, Irish, Canadian, and English.

The seat of Syracuse University, one of the largest institutions of learning in the country with an enrollment of over 6,000. The University Stadium seats 40,000 people.

HOTEL SYRACUSE
SYRACUSE, NEW YORK
600 Rooms—All Outside—With Bath
Servidor and Circulating Ice Water. All Metropolitan Features. Tourists' Information. Single Rooms $3.00 up.
R. P. Brainard, *Managing Director*

Points of interest are the Burnell Park and Zoo; Thorndon Park; Onondaga Park; Onondaga Golf Club; Public Library and Museum; Oneida Lake and Beach (12 miles distant); Onondaga Lake; Historical Building.

Syracuse is located in the heart of the territory formerly inhabited by the Onondaga Tribe of the Iroquois Indians, and a large Indian Reservation is located just southeast of the city. It was known in Indian times as Webster's Landing, having been first settled by Ephraim Webster in 1786. Its later industrial development followed the building of the Erie Canal.

Taberg, N. Y. Page 19 Line **G**
Taborton, N. Y. Page 34 Line **H**
Tacoma, N. Y. Page 31 Line **S**
Tahawus, N. Y. Page 11, Line **J**
Talcottville, N. Y. Page 9 Line **X**
Talcville, N. Y. Page 3 Line **W**
Tallman, N. Y. Page 39 Line **G**
Tannersville, N. Y. Page 33 Line **V**, 597
Tappan, N. Y. Page 39 Line **K**
Tarnesda, N. Y. Page 20 Line **D**
Tarrytown, N. Y. P 40 L **H**, ...5,807

A residential town of historical interest. A monument commemorates the capture of Andre (1780). Washington Irving is buried in the cemetery of the Sleepy Hollow Dutch church made so famous by his writings. William Rockefeller's estate is nearby.

The Nyack-Tarrytown Ferry has long been one of the traditional crossing places of the Hudson, popular with tourists from New England to points south and west desiring to avoid the New York metropolitan district.

BLUE BIRD TEA ROOM
Breakfast, Lunch, Afternoon Tea and Dinner
A La Carte all Day
17 Main Street TARRYTOWN, N. Y.
Telephone 1224

Taylor, N. Y. Page 30 Line **H**, ..*647
The Glen, N. Y. Pages 11-12 Line **U**
Thendora, N. Y. Page 10 Line **T**
Theresa, N. Y. Page 8 Line **E**, ...857
Thiells, N. Y. Page 39 Line **D**
Thompson, N. Y. Page 22 Line **M**
Thompson Ridge, N. Y. Page 37 Line **R**
Thompsonville, N. Y. P 37 L **O**, *4,597
Thornwood, N. Y. Page 40 Line **G**
Thousand Id. Park, N. Y. 8-**C**
Three Mile Bay, N. Y. Page 8 Line **J**
Thurman, N. Y. P 11-12 L **V**, ...*680
Ticonderoga, N. Y. P 12 L **M**, ..2,102

A local trading center and paper mill town and summer resort, two miles from Fort Ticonderoga, made famous by the exploit of Ethan Allen and the "Green Mountain Boys." (See description under **Fort** Ticonderoga.)

THE PALM RESTAURANT
Special Chicken and Trout Dinners
First Class Home Cooking — All Products from Our Own Farm
Sodas, Ice Cream and Confectionery
Open Until 2 A. M.
Ticonderoga - N. Y.

The historical library (under construction in 1925) is an exact duplicate of the famous John Hancock Building of Boston, Mass.

Tillson, N. Y. Page 38 Line **J**
Tilly Foster, N. Y. Page 38 Line **W**
Tioga Cen., N. Y. P 29 L **X**, ...*1,677
Tivoli, N. Y. Page 38 Line **B**, ...876
Tomkins Cove, Page 39 Line **B**
Tompkins Cors., N. Y. Page 38 Line **W**

Chester, Vermont, the home of The National Survey, the publishers of this guide book, is a popular over-night and luncheon stop in the heart of the Green Mountains of Vermont, on the most scenic route to the White Mountains, to Maine, and to Canada. You will find our new Inn a delightful place to stop. For reservations address the publishers, The National Survey, Chester, Vermont.

Tompkinsville, S. I. Page 39 Line V

An industrial and trading point on Staten Island. (Richmond county of New York State, and Richmond Borough of New York City). See further description of Staten Island under Richmond.

STATEN ISLAND NOVELTY SHOP

Cigars -- Cigarettes -- Tobacco

Magazines and Newspapers (wholesale and retail), Dennison's Crepe Paper, Stationery.

NOTARY PUBLIC—SHIPS SUPPLIED

Horton's Ice Cream, Chocolates and Bonbons, Phonographs and Records, Kodaks and Films, Suit Cases and Traveling Bags

147 Bay Street
Tompkinsville, Staten Island, N. Y.
Phone, 1934 St. George

Heker Monument, Tompkinsville, S. I., New York.
"Erected in commemoration of the heroes of all wars in which our beloved country was engaged for the principles of democracy and a lasting civilization."

Tonowanda, N. Y. P 13 L P, ...10,068

An important manufacturing city opposite the larger city of North Tonawanda. Among its important manufactures are rubber goods, iron and steel products, musical instruments, roofing, fibre goods, and lumber products.

This place takes its name from a former Indian village located here, and the Tonawanda Indian Reservation is nearby.

H. C. MYERS

Gasoline, Oils and Accessories. Gould Storage Batteries and Repairs
Guaranteed Work at Reasonable Charges
Tourists' Trade Solicited

101 Young Street
TONAWANDA - - NEW YORK
Phone 893-W

Oatka Creek, Le Roy, N. Y.

Chester, Vermont, the home of The National Survey, the publishers of this guide book, is a popular over-night and luncheon stop in the heart of the Green Mountains of Vermont, on the most scenic route to the White Mountains, to Maine, and to Canada. You will find our new Inn a delightful place to stop. For reservations address the publishers, The National Survey, Chester, Vermont.

Tottenville, N. Y. Page 39 Line Z
Towahloondah, N. Y. Page 11 Line M
Towners, N. Y. Page 38 Line U
Town Line, N. Y. Page 13 Line T
Treadwell, N. Y. Page 32 Line P
Trenton Falls, N. Y. P 19 L J, ..*2,389
Triangle, N. Y. Page 30 Line P, *1,458
Tribes Hill, N. Y. Page 21 Line S
Troupsburg, N. Y. P 27 L Y, ..*1,406
Trout Creek, Page 31 Line T

Plymouth, Vermont, the birthplace of President Coolidge, is near Chester, the home of The National Survey. Chester is a popular headquarters for visitors to Plymouth and other beauty spots in the Green Mountains. The publishers will be glad to make hotel reservations for visitors to Vermont, assuring them of the best accommodations at reasonable rates.

TROY GARAGE CO.

W. H. JOHNSON, Mgr.

88 Third Street

Troy, N. Y.

Day and Night Service

Road Service Battery Service

Expert repairing all makes of cars

Washing, oiling and greasing, 24 per day

Storage 150 cars, no elevators

The building with the yellow front. Within three blocks of all hotels

Telephone Troy 4416

Troy, N. Y. Page 34 Line E, ..72,013

See city map on page 23.

County seat of Rensselaer County.

The dominant industry in Troy is the manufacture of men's collars and cuffs. Troy is the recognized center for this industry in the United States and while it produces considerable foundry and machine shop products, bread and other bakery products, malt liquors, brushes, women's clothing, shirts and other products, the collar industry is by far predominant. There is no other large city in the state so almost wholly devoted to one manufacturing industry.

The seat of Rensselaer Polytechnic Institute and the Emma Willard School for Women. The Hart Memorial Library and Art Gallery is of interest.

Trudeau, N. Y. Page 5 Line V
Trumansburg, N. Y. P 29 L H, ..1,011
Truthville, N. Y. Page 22 Line C
Truxton, N. Y. Page 30 Line D, ..*920
Tuckahoe, N. Y. Page 40 Line L, 3,509
Tully, N. Y. Page 18 Line X, ...477
Tunnel, N. Y. Page 30 Line T
Tupper Lake N. Y. P 5 L Y, ...2,508
Turin, N. Y. Page 9 Line Y, ...327
Turnwood, N. Y. Page 37 Line C
Tuscarora, N. Y. P 27 L F, ...*854
Tuxedo Park, N. Y. P 39 L D, ..*2,355

A beautiful residential village located in the famed Ramapo valley region.

The

Garage Company

of Tuxedo Park, Inc.

Agents for

Studebaker Cars — Garford Trucks

Goodyear and Goodrich Tires and Tubes

GASOLINE — OILS — GREASES

Accessories and Supplies

STORAGE — REPAIRS

Open All Day and All Night

TUXEDO PARK - N. Y.

Tyrone, N. Y. Page 28 Line N, *1,100
Ulster Park, N. Y. P 38, L H, ..*2,622
Unadilla, N. Y. Page 31 Line Q, 1,157
Unadilla Forks, N. Y. P 19 L V, *2,395
Uncas, N. Y. Page 12 Line R
Underwood, N. Y. Page 12 Line E
Union, N. Y. Page 30 Line W, ..3,303
Union Cen., N. Y. Page 30 Line V
Union Grove, N. Y. Page 36 Line C

Union Hill, N. Y. Pages 15-16 Line J
Union Sprs., Page 17 Line V, ...642
Union Val., N. Y. Page 30 Line F
Unionville, N. Y. Page 37 Line Z, 402
Upper Jay, N. Y. Page 6 Line V
Upper Lisle, N. Y. Page 30 Line N
Upper Red Hook, N. Y. Page 38 Line C
Upper St. Regis, N. Y. Page 5 Line T
Upper Saranac, N. Y. Page 5 Line V
Urbana, N. Y. Page 28 Line M, *2,300
Urlton, N. Y. Page 33 Line Q
Ushers, N. Y. Page 22 Line T
Utica, N. Y. Page 19 Line O, ..94,156

See city map on page 23.

County seat of Oneida County.

A transportation center, trading and distribution point for central New York, and the railroad and highway gateway to the Thousand Island region and the western Adirondacks.

The principal manufactures are knit goods and cotton goods. Lesser industries are the manufacture of men's clothes, bread and other bakery products, foundry and machine shop products, firearms, furniture, iron and steel forgings, slaughtering and meat packing and woolen goods. Utica has a large Italian population. Other foreign elements employed in Utica are Polish, German, Irish, Welsh, English and Russian.

Utica is surrounded by dairying country and is a center for the cheese trade. Vast quantities of milk are shipped from this locality into the metropolitan New York district.

The Historical Society possesses a building filled with interesting objects. The Masonic Home of New York State is located here with a property representing the investment of many millions of dollars, including a Soldiers' & Sailors' Memorial Hospital erected as a memorial to the men of New York State who fought in the World War.

The Lewis machine gun, one of the principal weapons of the Allies in the World War, was made in Utica.

The city was settled on the site of old Fort Schuyler in 1786.

Vail Gate, N. Y. Pages 37-38 Line V
Vail Mills, N. Y. Page 21 Line P
Valatie, N. Y. Page 34 Line P, ..1,301
Valcour, N. Y. Page 6 Line N
Valhalla, N. Y. Page 40 Line H
Valkenburg, N. Y. Page 15 Line X
Valley Cottage, N. Y. P 39-40 L G
Valley Falls, N. Y. Page 22 Line T, 633
Valley Str., N. Y. Page 40 Line U

An attractive residential pleasure town on the south shore road of Long Island.

Dante Restaurant

UTICA'S NEWEST RESTAURANT

Modern Equipment, Banquets

Special Dinner 11:30 - 2 P. M.
50 cents

Supper 5:30 - 8 P. M. $1.00

Dancing 10 to 1 A. M.

No Cover Charge

On Main Street, East of Union Station

UTICA - - NEW YORK

Phone 8349

Pavillon Royal

The most beautiful place to dine and dance on Long Island.

The excellent service and courtesy shown our patrons makes our place a homelike one.

Our Chicken and Duck Dinners are delicious at moderate prices.

Parties accommodated.

Splendid music and a la carte service.

Valley Stream, L. I.,
NEW YORK

STOP AT

HOFFMAN'S

for Good Food

Blue Plate Dinners

A la carte

Music and Dancing

Banquet Halls

Merrick Road,
Valley Stream,
Long Island, N. Y.

Tel. 1786 Valley Stream

SCHWAB-
KEYES

Landscape
Gardeners

Plants -- Tree
Shrubbery

Nurseries at

Laurelton, L. I.
Valley Stream, L. I.

Valois, N. Y. Page 28 Line J
Van Buren Point, N. Y. P 23 L M
Van Etten, N. Y. Page 29 Line T, 350
Vanhornesville, N. Y. Page 20 Line U
Varysburg, N. Y. Page 14 Line X
Vega, N. Y. Page 32 Line S
Venice Cen., N. Y. P 29 L C, ..*1,215
Verbank, N. Y. Page 38 Line M
Verbank Vil., N. Y. Page 38 Line M
Vermontville, N. Y. Page 5 Line S
Vernon, N. Y. Page 19 Line O, ...541
Vernon Cen., N. Y. Page 19 Line P
Verona, N. Y. Page 19 Line M, *3,136
Verona Sta., N. Y. Page 19 Line N
Verplanck, N. Y. Pages 39-40 Line C
Versailles, N. Y. Page 25 Line K
Vestal, N. Y. Page 30 Line X, ...*1,910
Victor, N. Y. Page 15 Line R, ...945
Victory Mills, N. Y. P 22 L O, ..725
Vineyard, N. Y. Page 24 Line N
Vischer Ferry, N. Y. Page 22 Line W
Voorheesville, N. Y. P 33-34 L G, 614
Waddington, N. Y. Page 4 Line E, 702
Wadhams, N. Y. Page 6 Line Z
Wading Riv., N. Y. Page 41 Line L
Wadsworth, N. Y. Page 14 Line V
Wainscott, N. Y. Page 42 Line L
Waits, N. Y. Page 29 Line Z
Walden, N. Y. Page 37 Line S, ..5,493

An industrial town located beside a 50-ft. falls in the Wallkill River. Named after its founder, Jacob F. Walden.

Knife factories, engine works, the manufacture of ladies' undergarments, a silk mill and an overall factory constitute the principal industries.

Tillson's Garage
38 Orange Ave.,
Walden, N. Y.

Maxwell & Chevrolet Service

Fire Proof Storage

Dunlap and Goodyear Tires

Walden Phone 176

Points of interest are Borden's Home Farm estate; Orange Lake Park; Lake Asirus, located in Rolling Hills and lined with bungalows; and the falls in the Wallkill River.

The first submarine was built by a Walden concern.

Wales Cen., N. Y. Page 13 Line X, *985
Walker, N. Y. Page 15 Line G
Walker Val., N. Y. Page 37 Line P
Wallace, N. Y. Page 27 Line M
Wallington, N. Y. Page 16 Line K
Wallkill, N. Y. Page 37 Line Q

Walloomsac, N. Y. Page 22 Line **T**
Walton, N. Y. Page 31 Line **U**, ..3,598
Walworth, N. Y. P 16 L **M**, ...*1,997
Wampsville, N. Y. Page 18 Line **O**, 276

County seat of Madison County.

Wanakena, N. Y. Page 10 Line **E**
Wantagh, N. Y. Page 40 Line **U**
Wappingers Falls, N. Y. 38-Q, ..3,235
Warner, N. Y. Page 17 Line **O**
Warnerville, N. Y. Page 32 Line **E**
Warren, N. Y. Page 20 Line **V**, ..*959
Warrensburg, N. Y. P 22 L **B**, ..*2,025
Warsaw, N. Y. Page 26 Line **C**, ..3,622

County seat of Wyoming County and a local trade center.

Warwick, N. Y. Page 39 Line **C**, 2,420
Washington Mills, N. Y. P 19 L **P**
Washingtonville, N. Y. P 37 L **V**, 631
Wassaic, N. Y. Page 38 Line **J**
Waterford, N. Y. Page 22 Line **X**, 2,637
Waterloo, N. Y. Page 16 Line **T**, 3,809

County seat of Seneca County jointly with Ovid.

Water Mill, N. Y. Page 42 Line **M**
Waterport, N. Y. Page 14 Line **F**
Watertown, N. Y. 8-M, ...31,285

The principal metropolis of the northern New York region lying between the Adirondacks and eastern Lake Ontario and the Thousand Islands. The transportation center, trade and distributing point for this region. The principal industries are the manufacture of air-brakes, paper, paper mill machinery, plumbers' supplies, automobile bodies, silk cloth and knit goods. Watertown has a considerable Canadian population, and some Italian, English and Irish labor is employed in much smaller numbers.

Eleven miles from here is Sacketts Harbor, the scene of an important naval

Devendorf's Garage

LINCOLN -- FORD
FORDSON

Watertown. N. Y.

BRANCHES AT
Clayton - Carthag - Adams
New York

FRENCH RESTAURANT
John P. Arnaud, *Proprietor*
Ex-Head Chef of the U. S. S. Leviathan
Next to Post-office
143 Arsenal St., Watertown, N. Y.
Phone 2646

The Public Square, Watertown, N. Y.

Uhlein Motor Storage

Gas, Oil, Tires, Accessories, Washing, Storage

24-HOUR SERVICE

215 Arsenal Street
Opposite Courthouse
WATERTOWN, N. Y.

engagement in the War of 1812. At this point the first steamboat on the Great Lakes was launched in 1817. This is also the scene of the invention of percussion-powder in 1835, and the discovery of chloroform in 1841. Here is

STONE STREET GARAGE
STORAGE, REPAIRS AND SUPPLIES
Day and Night Service
T. R. TAXI Incorporated
121 Stone St., Watertown, N. Y.
Phone 266

also the location of the Madison Barracks, a military post with an artillery, target range, large parade grounds, etc. In this vicinity are many reminders of the French invasion of 1811, including the Le Ray mansion and grounds.

Waterville, N. Y. Page 19 Line **T**, 1,255
Watervliet, N. Y. P 34 L **E**, ...16,073

A manufacturing suburb of Troy, producing woolen goods, street cars, harness, sash and blinds, scales, and other articles. Watervliet is chiefly known for the United States government arsenal, one of the largest plants for the manufacture of guns in the United States.

The Bend in the River, Hornell, N. Y.

For other guide books and maps published by The National Survey, see the catalog and price list printed on the front fly page.

Lake Champlain from Hotel Champlain, Bluff Point, three miles south of Plattsburg, N. Y.

Watkins, N. Y. Page 28 Line **O**, 2,785

County seat of Schuyler County.

A local trade center and a summer resort. Adjacent to the famous Watkins Glen, a famous natural wonder visited annually by thousands of tourists. Within the Glen are nineteen water-falls, and from entrance to end

Jefferson Hotel
Watkins Glen,
New York
On Seneca Lake
Ideal Accommodations
C. M. & H. C. DURLAND
Managing Owners

Watkins Glen Service Station
HUDSON — ESSEX
Sales Room and Service
WATKINS, N. Y.

there is a rise of 1500 feet. The Glen is now owned by the state of New York and maintained as a state park.

There are two large salt plants in Watkins.

Rainbow Falls at Watkins Glen, State Park, Watkins, N. Y.

Watts Flats, N. Y. Page 24 Line **Y**
Waverly, N. Y. Page 29 Line **Z**, 5,270

Spencer Garage

Auto Accessories and General Repair Work

BUICK AGENCY
CHEVROLET AGENCY

Welding and Body Bumping a Specialty
Wrecking Service Day or Night

415 BROAD STREET
Waverly, N. Y.

Phone 343

A manufacturing town and local trading center. One of the tourist gateways into Pennsylvania.

Wawarsing, N. Y. Page 37 Line **L**
Wayland, N. Y. Page 27 Line **H**, 1,790
Wayne, N. Y. Page 28 Line **L**
Wayville, N. Y. Page 22 Line **Q**
Webster, N. Y. Page 15 Line **K**, 1,247
Webster Crossing, N. Y. P 27 L **E**
Webster Sta., N. Y. Page 18 Line **U**
Weedsport, N. Y. Page 17 Line **P**, 1,379
Wells, N. Y. Page 21 Line **E**, ..*652
Wells Bridge, N. Y. Page 31 Line **O**

For other guide books and maps published by The National Survey, see the catalog and price list printed on the front fly page.

Wellsburg, N. Y. Page 29 Line Z, 465

A small residential suburb of Elmira.

Wellsburg Garage

R. W. STEVENSON, Prop.

Willys-Knight—Overland Agency and Service

Repairs on all makes of cars

Gas, Oil, Batteries, Tires
Night and Day Service with Wrecker

WELLSBURG, N. Y.

Phone 14 F 13 Elmira

Wellsville, N. Y. Page 27 Line W, 4,996
West Albany, N. Y. Page 34 Line F
W. Amboy, N. Y. Page 18 Line E
W. Bangor, N. Y. Page 5 Line G
W. Bergen, N. Y. Page 14 Line O
W. Berne, N. Y. Page 33 Line H
W. Bloomfield, N. Y. P 15 L T, *1,113
West Branch, N. Y. Page 19 Line E
W. Brookville, N. Y. Page 37 Line T
W. Burlington, N. Y. Page 31 Line D
West Camp, N. Y. Page 33 Line X
W. Chazy, N. Y. Page 6 Line G
West Clarksville, N. Y. P 26 L W
W. Copake, N. Y. Page 34 Line Y
W. Coxsackie, N. Y. Page 34 Line Q
W. Danby, N. Y. Page 29 Line P
W. Davenport, N. Y. Page 32 Line M
W. Day, N. Y. Page 21 Line H
West Eaton, N. Y. Page 18 Line V
West Edmeston, N. Y. Page 19 Line Y
West Exeter, N. Y. Page 19 Line W
West Falls, N. Y. Page 25 Line D
W. Farms, N. Y. Page 40 Line P
W. Fort Ann, N. Y. Page 22 Line D
W. Fulton, N. Y. Page 33 Line K
W. Granville Cors., N. Y. P 22 L C
West Hampton, N. Y. Page 42 Line P
West Hampton Beach, N. Y. P 42 L Q
West Haverstraw, N. Y. 39-D, ..2,018
W. Henrietta, N. Y. Page 15 Line P
West Hurley, N. Y. Page 38 Line D

Oatka Creek, Le Roy, N. Y.

W. Kendall, N. Y. Page 14 Line F
West Kill, N. Y. Page 33 Line U
W. Laurens, N. Y. Page 31 Line J
W. Lebanon, N. Y. Page 34 Line M

A country village on the main road from Albany and Troy to Pittsfield.

You can't miss

Sage Hill Camp

On Route 5

WEST LEBANON, N. Y.

Half way from Pittsfield to Albany, on the Lebanon trail

Free camping grounds, everything for the camping tourist at moderate prices

W. W. VAN DUSEN, Prop.

W. Leyden, N. Y. Page 19 Line C
W. Monroe, N. Y. Page 18 Line H, *782
W. Nyack, N. Y. Page 39 Line G
W. Oneonta, N. Y. Page 31 Line L
West Park, N. Y. Page 38 Line J
West Pt., N. Y. Page 38 Line W
W. Rush, N. Y. Page 15 Line R
W. Sand Lake, N. Y. Page 34 Line G
W. Sayville, N. Y. Page 41 Line S
W. Shokan, N. Y. Page 37 Line E
W. Stephentown, N. Y. Page 34 Line J
W. Stockholm, N. Y. Page 4 Line K
W. Stony Creek, N. Y. Page 21 Line D
W. Union, N. Y. Page 27 Line X, *781
West Valley, N. Y. P 25-26 L N
W. Walworth, N. Y. P 15-16 L M
W. Webster, N. Y. Page 15 Line K
W. Winfield, N. Y. P 19 L U, ...725
Westbury, N. Y. Page 40 Line R

An agricultural and residential Long Island town. The nurseries here were pioneers in the successful moving of large trees. The Meadow Brook Club polo fields and the Salisbury golf courses are located here. The home of the noted polo player, Descreaux

Fichter's Refreshment Stand

WESTBURY, L. I., N. Y.

A comfortable place to stop for light lunch and a rest before going on farther.

Excellent Coffee, Homemade Pie, Sandwiches, Cake, Pure Honey and Apple Cider.

Milburn; also the home of Harry Paine Whitney and Thomas Hitcock, Jr.

Westbury was settled about 1670 by the Quakers, and was for many years a thriving community composed of members of that sect. It is now the home of many wealthy business men of New York City.

Westchester, N. Y. Page 40 Line **P**
Westdale, N. Y. Page 18 Line **E**
Westerlo, N. Y. Page 33 Line **L**, *1,240
Westernville, N. Y. P 19 L **G**, ..*1,061
Westfield, N. Y. Page 24 Line **Q**, 3,413
Westford, N. Y. Page 32 Line **F**, *735
Westminster, N. Y. Page 8 Line **A**
Westmoreland, N. Y. P 19 L **N**, *1,984
Westons Mills, N. Y. Page 26 Line **Y**
Westport, N. Y. Page 12 Line **B**, ..669

A popular summer resort, owing its prominence to its fine harbor.

Westtown, N. Y. Page 37 Line **Y**
Wevertown, N. Y. Page 11 Line **T**
Whallonsburg, N. Y. Page 6 Line **X**
Wheeler, N. Y. Page 28 Line **M**, ..*808
Whippleville, N. Y. Page 5 Line **G**
White Creek, N. Y. P 22 L **R**, *2,170
Whiteface, N. Y. Page 5 Line **W**
Whitehall, N. Y. Page 12 Line **V**, 5,258

An industrial town and local trade center, located at the southern extremity of Lake Champlain and the northern terminus of the Champlain Canal.

White Lake, N. Y. Page 36 Line **Q**
White Plains, N. Y. P 40 L **J**, 21,031

County seat of Westchester County. One of the larger of the suburban residential cities surrounding New York City. In the court house here the Provincial Congress of New York met July 9, 1776, the members of Congress coming from New York City on horse-

"A Good Place to Eat and Sleep"
THE HAMILTON HOUSE
Joseph P. Klug, *Proprietor*
TRANSIENTS ACCOMMODATED
Telephone W. P. 4090
24 Hamilton Ave., near Spring St.
WHITE PLAINS - - - NEW YORK

back. On that date they received the Declaration of Independence, which was read to the public in front of the court house. Scene of the Battle of White Plains, October 28, 1776.

Whitesboro, N. Y. P 19 L **N**, 3,038
Whitestone, N. Y. Page 40 Line **R**
White Sulphur Sprs., N. Y. 36-**M**
Whitesville, N. Y. Page 27 Line **Y**
Whitney Crossings, N. Y. P 27 L **L**
Whitney Pt., N. Y. Page 30 Line **P**, 665
Willard, N. Y. Page 28 Line **E**
Willet, N. Y. Page 30 Line **L**, ..*592
Williamsbridge, N. Y. Page 40 Line **O**
Williamson, N. Y. P 16 L **J**, ..*3,293
Williamstown, N. Y. P 18 L **D**, ..*767
Williamsville, N. Y. P 13 L **R**, ..1,753

A country village on the main road between Buffalo and Rochester.

YOUNG BROTHERS
Repairing and Overhauling
Sales DODGE Service
Road Service, Tires, Tubes, Accessories
5329 Main Street
WILLIAMSVILLE, N. Y.
Phone Williamsville 215

Elizabethtown in the Adirondacks, Cobble Hill in the distance.

Willow, N. Y. Page 33 Line **Y**
Willowemoc, N. Y. Page 37 Line **F**

Willsboro, N. Y. Page 6 Line **U**, *1,684
Willseyville, N. Y. Page 29 Line **R**
Wilmington, N. Y. P 6 L **U**, ...*545
Wilson, N. Y. Page 13 Line **F**, ..631
Wilton, N. Y. Page 22 Line **L**, ..*826
Windham, N. Y. Page 33 Line **R**, *1,246
Windsor, N. Y. Page 30 Line **X**, ..598
Winfield, N. Y. Page 19 Line **U**, *1,312
Wingdale, N. Y. Page 38 Line **P**
Winterton, N. Y. Page 37 Line **S**
Winthrop, N. Y. Page 4 Line **G**
Wiscoy, N. Y. Page 26 Line **K**
Wisner, N. Y. Page 39 Line **B**
Witherbee, N. Y. Page 12 Line **E**
Wittenberg, N. Y. Page 37 Line **C**
Wolcott, N. Y. Page 17 Line **K**, 1,186
Woodbourne, N. Y. Page 37 Line **L**
Woodbury, N. Y. Page 40 Line **P**
Woodbury Falls, N. Y. Pp. 37-33 L **X**
Woodford, N. Y. Page 31 Line **S**
Woodgate, N. Y. Page 19 Line **A**
Woodhaven, N. Y. Page 40 Line **U**
Woodhull, N. Y. Pp. 27-28 L **X**, ..300
Woodland, N. Y. Page 37 Line **C**
Woodlawn, N. Y. Page 13 Line **W**
Woodmere, N. Y. Page 40 Line **V**
Woodridge, N. Y. Page 37 Line **N**, 944
Woodside, N. Y. Page 40 Line **S**
Woods Lake, N. Y. Page 10 Line **O**
Woodstock, N. Y. Pp. 37-38 L **C**, *1,488
Woodville, N. Y. Page 8 Line **T**
Worcester, N. Y. P 32 L **H**, ..*2,136
Wright, N. Y. Page 12 Line **O**
Wurtsboro, N. Y. Page 37 Line **R**, 362

A pleasant cross-roads village and a convenient stopping place on the main highway west from Middletown just after crossing a high mountain range.

Wyandanch, N. Y. Page 40 Line **S**
Wynantskill, N. Y. Page 34 Line **F**
Wyomanock, N. Y. Page 34 Line **L**
Wyoming, N. Y. Page 14 Line **V**, 386
Yankee Lake, N. Y. Page 37 Line **Q**
Yaphank, N. Y. Page 41 Line **P**
Yonkers, N. Y. Pp. 39-40 L **M**, 100,176

One of the largest of the suburban cities surrounding New York City. In addition to being a residence city for many thousands of workers in New York City, Yonkers has important foundry and machine shop industries, and also manufactures druggists' preparations, women's clothing, and numerous other articles. A considerable

Dance and Dine
AT
Billy Cook's
Road House
So. Broadway below Highland
YONKERS, N. Y.
ALWAYS SPLENDID
ENTERTAINMENT
Real Southern dinners,
unsurpassed cooking,
garage for our guests,
good entertainers
Tel. So. Yonkers 1600

Arthur's
Reliable Garage
Repairs
Parts
Gas
Storage
WURTSBORO, N. Y.

Where the tourists stop over
HIGHLAND INN
A PLACE OF COMFORT
Highland & So. Broadway
YONKERS, N. Y.

If you are looking for a good place to eat, stop at

Valentine Lane Restaurant

Cleanliness Quality Service

503 So. Broadway

YONKERS - - N. Y.

foreign population is made up principally of Italian, Irish, Austrian, Polish, German and English peoples.

Glenwood, one of the two principal residential districts of the city, contains Greystone, the former home of Samuel J. Tilden, the great lawyer and statesman.

The old Philipse Manor House has been preserved as a museum for Colonial and Revolutionary relics by the New York Historical Association.

A steel recreation pavilion on the waterfront provides a popular amusement place.

York, N. Y. Page **15** Line **U**, ..*2,640
Yorkshire, N. Y. Page **26** Line **J**, *1,524
Yorktown Hts., N. Y. P **40** L **B**, *1,441
Yorkville, N. Y. Page **19** Line **N**, 1,512
Youngs, N. Y. Page **31** Line **Q**
Youngstown, N. Y. Page **13** Line **H**, 539
Youngsville, N. Y. Page **36** Line **L**
Yulan, N. Y. Page **34** Line **V**

ENTERING CANADA

Tourists entering Canada must stop and report at the United States Customs and Immigration Offices and the Canadian Customs and Immigration Offices. At most points the Customs Office and the Immigration Office are in the same building, but not always, so that more than two stops may be necessary.

A registration for operation of the car while in Canada is secured at the Customs Office, and is turned in again when reentering the United States. Presentation of your automobile registration certificate is not required, but is usually called for by the officers, as it gives the necessary information for making out the customs certificate with less bother and a saving of time, and consequently it is well to have your automobile registration certificate handy for examination.

Persons carrying any articles into Canada other than personal effects must file a declaration on a form provided by the officers for that purpose. A 25¢ revenue stamp is required for a declaration of articles up to $100.00, 50¢ to $500.00. The customs officers usually have stamps, or will accept the money for them and get the stamps at the post office, to save time, or the declaration can be made out, proper stamps affixed, etc., at any post office before leaving home. The Canadian customs officers use their judgment in the matter of sometimes passing small articles.

United States citizens returning from Canada are permitted to bring in articles duty free up to a total value of $100.00, but a written declaration of the articles is required if their value equals or exceeds $25.00.

Each occupant of a car makes his own declaration. The owner, or in the owner's absence the driver of the car, secures the registration of the car.

It is necessary to show identification and citizenship papers to the immigration officer, such as birth certificate or naturalization papers. Travelers who have not provided themselves in advance with these papers will find other papers useful, such as a letter from the town or city clerk stating that a person is a voter, tax receipts, hunting and fishing licenses, operator's licenses, or similar identification papers.

The new law of July, 1924, made strict regulations, and if an officer is in doubt as to whether or not a person is a citizen, it is up to that person to prove it.

CANADIANS ENTERING THE UNITED STATES

Exactly the same formalities are gone through as described above for citizens of the United States traveling into Canada, with the exception that the Canadian customs regulations do not provide for exemption of duty on articles purchased in the United States up to $100.00 in value, as the United States customs regulations do for articles purchased in Canada. However, the Canadian officials exercise their judgment in this matter, sometimes passing small purchases.

Buffalo to Baltimore and the Nation's Capital via Williamsport, Pennsylvania

The Half Way — Between Buffalo and Washington

The Lycoming Hotel

200 Rooms 200 Baths

WILLIAMSPORT, PA.

"The Susquehanna Trail"

A Road of Never-Ending Delight
—A Solid Concrete Road

Through an American Wonderland

Of all the scenic routes in the United States, especially of all those in the eastern portion, it can be truly said that "The Susquehanna Trail" surpasses in variety of scene, in beauty of prospect, and in historic interest, any route that may be suggested to the Tourist.

"Take the Susquehanna Trail First"

"The Lycoming" has been pronounced by many travelers as a most unusual and exceptional hotel, and being the newest hotel in Pennsylvania, is fast becoming known as the home of the Automobile Tourist. This, for many reasons; one of the many reasons is the fact that it is the only absolutely fireproof hotel in our city; then the service rendered by the Tourists' Information Bureau is so complete.

THE ANNEX

The Leading Popular Priced Hotel of Williamsport

100 Rooms, Hot and Cold Water in Every Room

European Plan

RATES $1.00, $1.50, $2.00
ROOMS WITH BATH $2.50

These two hotels are located within one block of each other and are under the same management. Location the best in city.

JOHN F. LETTON, *Managing Director*
Write for Booklet

THE OFFICIAL NATIONAL SURVEY MAPS OF NEW YORK

COMPILED FROM UNITED STATES GOVERNMENT SURVEYS, OFFICIAL STATE SURVEYS, AND ORIGINAL SOURCES.

L.V. CROCKER, TOPOGRAPHER

PUBLISHED BY

THE NATIONAL SURVEY

CHESTER, VERMONT

COPYRIGHT
THE NATIONAL SURVEY CO.

EXPLANATION OF SIGNS.

Route Numbers 12
Main Thru Auto Routes (best) .....
Other Important Auto Routes .....
Secondary Auto Routes .....
Connecting Highways .....
Unimportant Roads .....
Woodland and Mt. Trails .....
Railroads .....
Lumber or Freight R. R. .....
Trolley Lines (own right of way) .....
(Along important road) .....
(Along local road) .....
Steamship Lines .....
State Boundary .....
County Boundaries .....
Township Boundaries .....
Streams .....
State Capitol .....
County Seat Towns .....
Post Office Villages .....
P. O. & Telegraph office .....

P. O. and Express office .....
Post Office and both Express and Telegraph offices .....
Summer Post Offices .....
Recently Discontinued P. O. .....
Villages having store .....
(but no Post Office)
Village and Telegraph office .....
(No Post Office)
Village and Express Office .....
(No Post Office)
Village and both Express and Telegraph ....
(No Post Office)
Other villages .....
(No P. O. or store)
Railway Stations .....
Railway station and Express office .....
(No tel. office)
Camps .....
Lighthouses .....

See key map inside front cover for arrangement of map pages.

See Explanation of Signs Page 2.

For other maps published by
The National Survey
or these maps in other forms
see Price List opposite first page

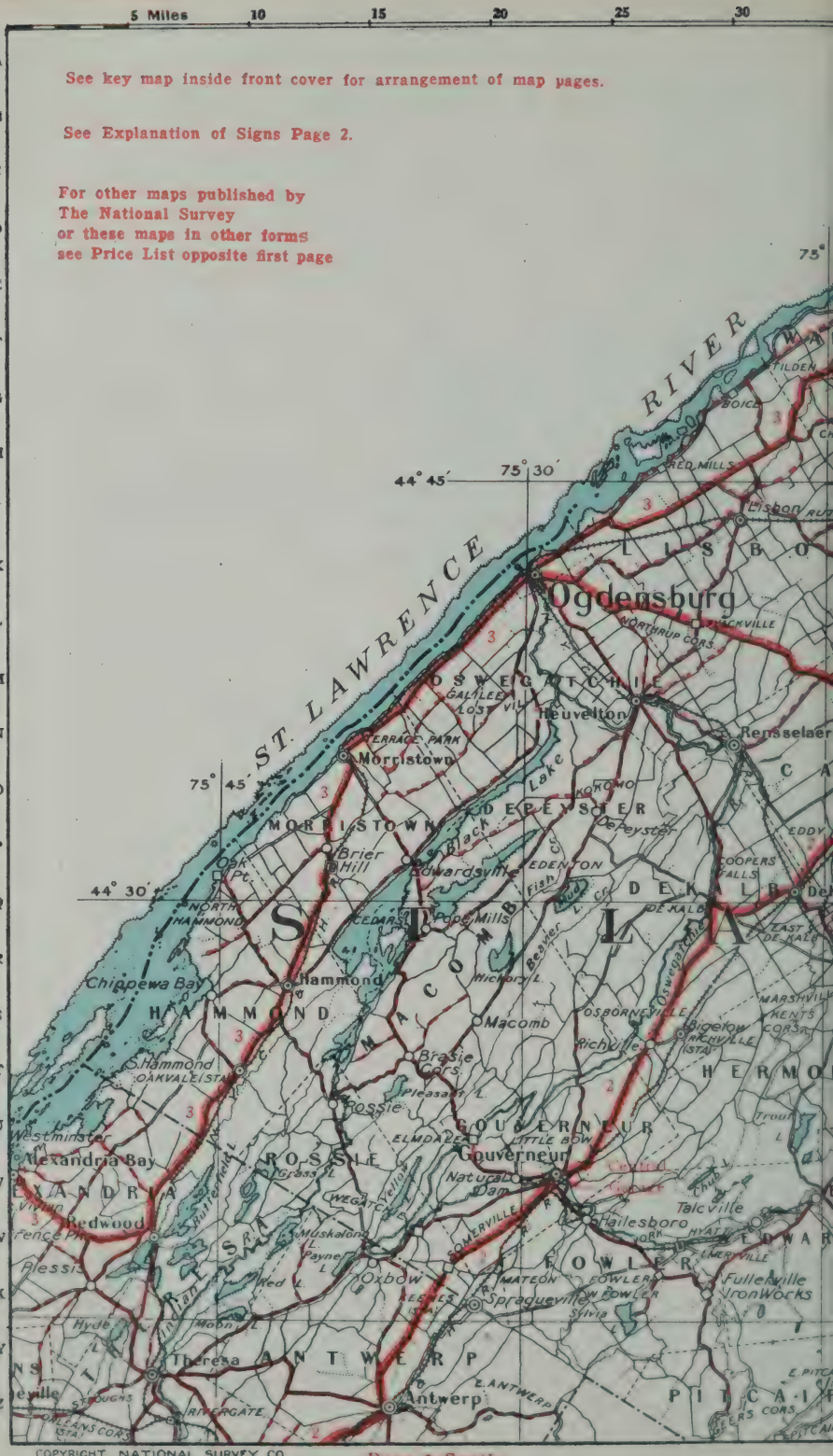

COPYRIGHT, NATIONAL SURVEY CO.

40 Miles
45
50
55
60
65
70
75°
74°
45°
MASSENA
Massena Cen.
Massena
Louisville Ldg.
RICHARDS LDG.
LOUISVILLE
Louisville
Massena Sprs. (P.O.)
MASSENA (STA.)
Nyando
Racket Riv.
Helena
ST. REGIS IND. RES.
Hogansburg
Bombay
BOMBAY
IRONTON
BRASHER IRON WORKS
BRASHER
BRASHER CEN.
Waddington
DALTONS
Chase Mills
DISHAWS
NORFOLK
Raymondville
Plumbrook
Brasher Falls
Winthrop
Norfolk
BROOKDALE
N. Stockholm (P.O.)
KNAPPS (STA.)
STOCKHOLM
STOCKHOLM CEN.
RUTLAND
North Lawrence
Lawrenceville
Moira
ALBURG
LAWRENCE
Kellogg
Heath Hill Cors.
DICKINSO
Dickins
Madrid
Norwood
BUCKTON
SANDFORDVILLE
W. Stockholm
BEECHERTOWN
Fort Jackson
Bucksbridge
POTSDAM
W. POTSDAM
CONVERSE
Hopkinton
Nicholville
Days Mill
Potsdam
SLAB CITY
SOUTHVILLE
Van Ness-Sanford Co.
Garage
TURNPIKE
EBEN
PARISHVILLE CEN.
Parishville
Canton
Hotel Harrington
Hannawa Falls
W. PARISHVILLE
Lake Ozonia
Dexter L.
HOPKINTON
SYLVAN FALLS
BRUNER FALLS
LANGDON CORS.
Crary Mills
Pierrepont
Colton
Raquette
Pyrites
W. Pierrepont
VEDDER CORS.
South Colton
Joeindian
RENCE
EAST ROAD
Joe Indian P.
Stark
Wolf P.
Russell
PALMERVILLE
Clare
Church P.
Hollywood
Amber L.
Jordan L.
Kildare
Russell
Degrasse
CLARE
COLTON
Pleasant L.
Clear P.
Childwold
Gale
Edwards
SEVEY
Sampson P.
Grass Riv. Flow
Fine
CLIFTON
Cranberry Lake
Burntridge P.
Piercefield
Conifer
Oswegatchie
Newton Falls
Oswegatchie
RIVER CLUB
CHILDWOLD (STA.)
Faust
UPPER LAKE
Page 5 East
Page 10 South

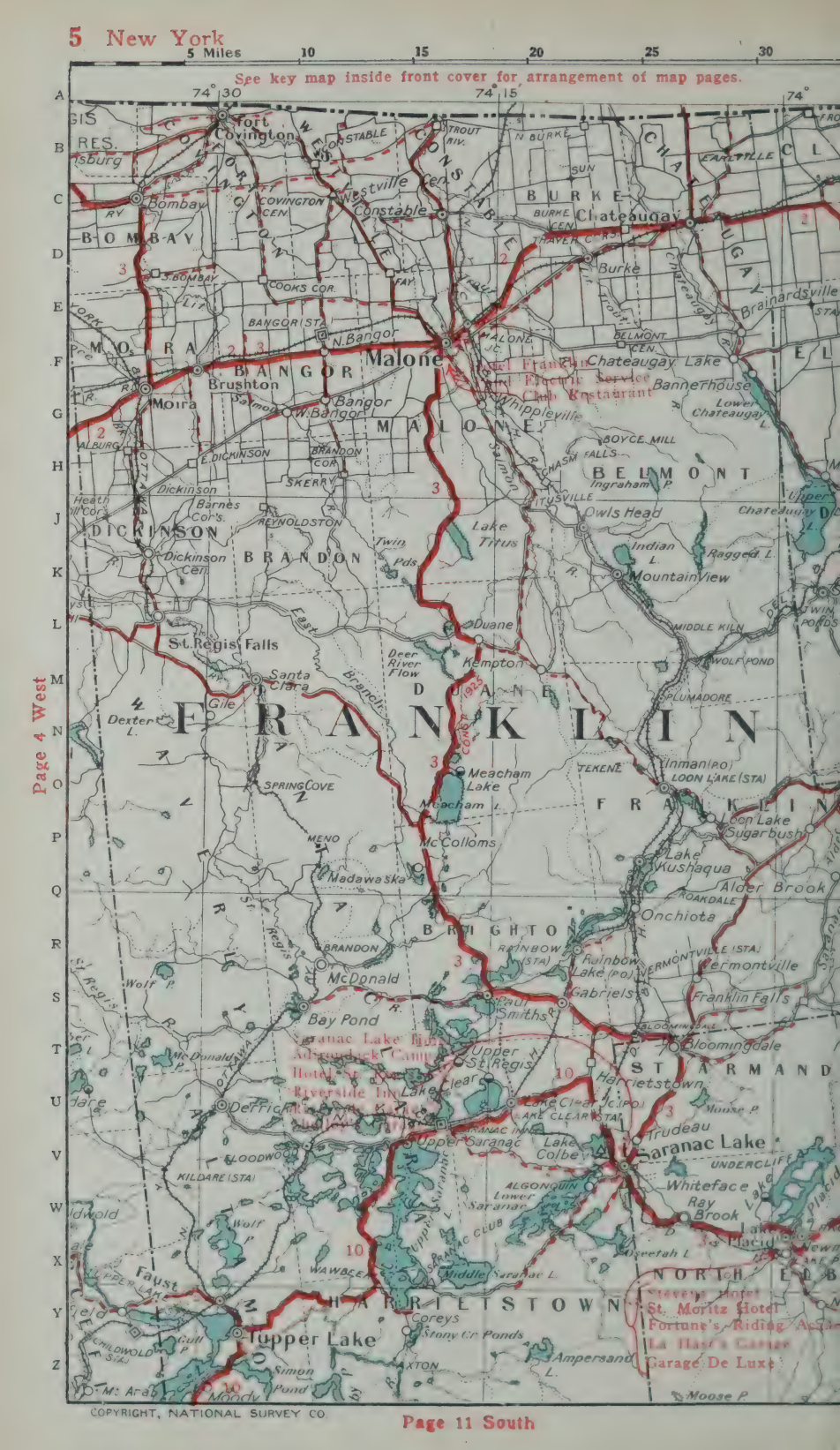

COPYRIGHT, NATIONAL SURVEY CO.

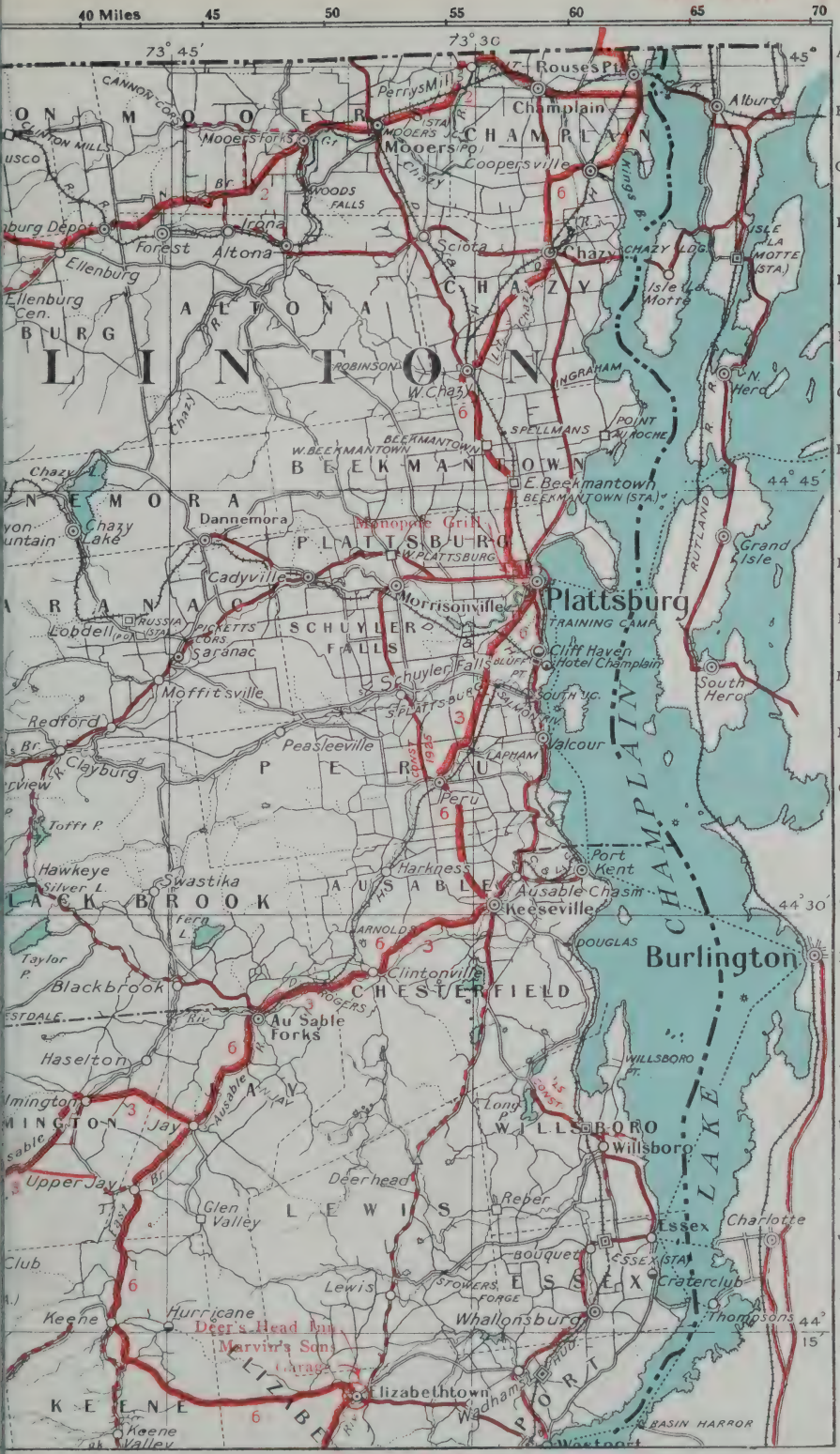
40 Miles
45
50
55
60
65
70
73° 45'
73° 30'
45°
44° 45'
44° 30'
44° 15'
Rouses Pt.
Champlain
Alburg
Perrys Mill
Mooers Forks
Mooers
Coopersville
Chazy
Woods Falls
Irona
Forest
Altona
Ellenburg
Ellenburg Cen.
Sciota
Chazy
Isle La Motte
Isle La Motte (Sta.)
Chazy Log.
Robinson
W. Chazy
Ingraham
N. Hero
Spellmans
Point Au Roche
W. Beekmantown
Beekmantown
E. Beekmantown
Beekmantown (Sta.)
Chazy L.
Chazy Lake
Dannemora
Monopole Grill
W. Plattsburg
Plattsburg
Grand Isle
Cadyville
Morrisonville
Training Camp
Lobdell
Russia (Sta.)
Pickett's Cors.
Saranac
Schuyler Falls
Cliff Haven
Hotel Champlain
South Hero
Moffitsville
Plattsburg Sta.
South Jc.
Redford
Clayburg
Peasleeville
Valcour
Lapham
Peru
Toffit P.
Hawkeye
Silver L.
Swastika
Harkness
Port Kent
Ausable Chasm
Keeseville
Fern L.
Arnolds
Douglas
Burlington
Taylor P.
Blackbrook
Clintonville
Rogers
Au Sable Forks
Haselton
Willsboro Pt.
Jay
Long P.
Willsboro
Upper Jay
Deerhead
Glen Valley
Reber
Essex
Essex (Sta.)
Charlotte
Bouquet
Lewis
Stowers Forge
Craterclub
Thompsons
Keene
Hurricane
Deer's Head Inn
Marvin's Son Garage
Whallonsburg
Elizabethtown
Keene Valley
Westport
Basin Harbor
Champlain
Lake Champlain
Chazy
Ausable
Lewis
Essex
Clinton
Altona
Beekmantown
Plattsburg
Schuyler Falls
Peru
Chesterfield
Keene
Elizabethtown
Westport
Rutland R.R.
Delaware & Hudson
Canon Cors.
Canon Mills
Mooers Sta.
Coast 1925

Lake Ontario
MITCHELL ST.
E. NINTH ST.
E. TOLL
Mexico
Pulaski
3
RD.
STATE
W. 6TH
ST.
OSWEGO
E. TENTH
CHERRY ST.
Lansing
HALL
RD
3
BRIDGE
W. FIRST ST.
Best Garage
Fair
Haven
ERIE
W. FIFTH
ST.
E. FOURTH
SYRACUSE
AVE.
FIRST
ST.
20
OSWEGO
Fulton
Syracuse
©

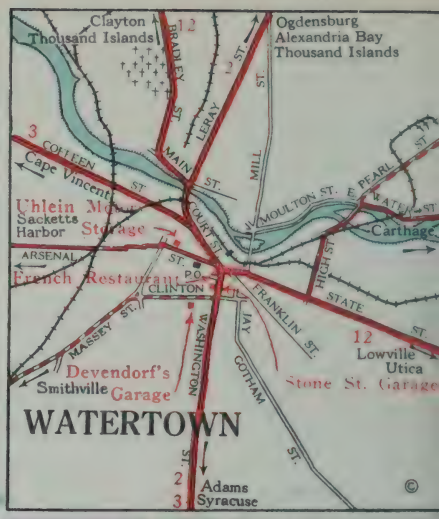
Clayton
Thousand Islands
12
BRADLEY
ST.
LERAY
ST.
Ogdensburg
Alexandria Bay
Thousand Islands
3
COLLEN
ST.
Cape Vincent
MAIN
ST.
MILL
ST.
Uhlein
Sacketts
Harbor
Storage
COURT ST.
MOULTON ST.
E. PEARL
WATER
Carthage
ARSENAL
French Restaurant
P.O.
CLINTON
HIGH ST.
STATE
ST.
MASSEY ST.
FRANKLIN ST.
12
Lowville
Utica
Devendorf's
Smithville
Garage
WASHINGTON
JAY
GOTHAM
ST.
Stone St. Garage
WATERTOWN
2
3
Adams
Syracuse
©

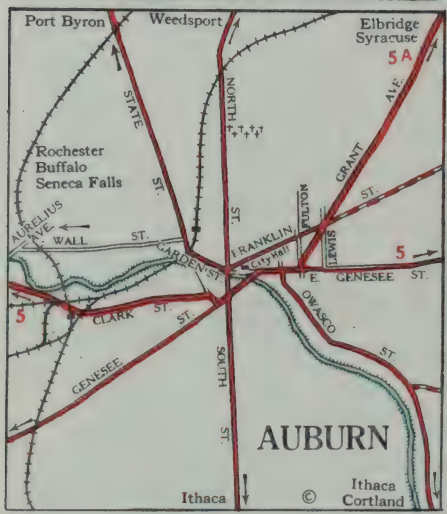
Port Byron
Weedsport
Elbridge
Syracuse
5A
STATE
ST.
NORTH
ST.
GRANT
AVE.
Rochester
Buffalo
Seneca Falls
AURELIUS
AVE
WALL
ST.
FULTON
ST.
FRANKLIN
City Hall
GARDEN ST.
5
E. GENESEE
ST.
5
CLARK
ST.
OWASCO
ST.
GENESEE
SOUTH
ST.
AUBURN
Ithaca
©
Ithaca
Cortland

Auburn
LAKE
ST.
AVE.
STEWART
Auburn
ITHACA
HIGHLAND
THURSTON
Geneva
Rochester
CLIFF
ST.
LAKE
ST.
UNIV.
AVE.
Cornell
Univ.
Cortland
Syracuse
Utica
AURORA
ST.
CAYUGA
ST.
STEWART
AVE.
COLLEGE AV.
EAST
W. STATE
ST.
15
E. CLINTON
ST.
Ellis
MITCHELL
STATE
Slater-
ville
Sprs
SPENCER ST.
AURORA
Elmira
Watkins Glen
13
15
Owego
©

Ithaca 13
Corning 17
Watkins 14
ELMIRA
Mason Battery
Service
Waverly
Owego
Binghamton
Scranton
LAKE
ST.
WATER
ST.
17
MAPLE
AVE.
PENNA
AVE.
Wellsboro, Pa.
Williamsport, Pa.
Waverly
Scranton
Binghamton
©

Whitney Pt.
2
Cortland
Syracuse
12
Norwich
Utica
Oneonta
Albany
9
BINGHAMTON
FRONT
ST.
CHENANGO
ST.
Travelers
Hotel
CLINTON
ST.
Deposit
New York
Dexter
Battery
Service
MAIN
ST.
HENRY ST.
COURT
ST.
17
Johnson City
Endicott
Owego
Buffalo
WASHINGTON
ST.
WATKINS
Scranton
CONKLIN
AVE.
VESTAL
AVE.
DEWITT ST.
PENNA AVE.
Owego
Buffalo 17
Quaker L.
Silver L.
©

Page 9 East

Page 18 South

For other maps published by The National Survey or these maps in other forms see Price List opposite first page

COPYRIGHT, NATIONAL SURVEY CO.

40 Miles
45
50
55
60
65
70
A
B
C
D
E
F
G
H
J
K
L
M
N
O
P
Q
R
S
T
U
V
W
X
Y
Z
Childwold
Gale
Wolf P.
Faust
Tupper
Simon Pond
Moody
Lit. Simon P.
Jenkins P.
Duck
Sperry P.
Handson P.
Grampus L.
Mohegan L.
Slim P.
Little Tupper
Rock P.
Flatfish P.
Lake Eaton
Deerland
South
Mud P.
Minnow P.
Towah
Blue Lake
Eagle Nest
Sargent Pds.
Raquette L.
Antlers
Raquette Lake
INDIAN
Sumner L.
Mohegan L.
Seventh L.
Sixth L.
Eagle Bay
Inlet
Fourth L.
Fairview
Uncas Road
Sagamore Rd.
Minnowbrook
Rondaxe
Darts
Big Moose
Shallow
Big Moose L.
Woods L.
Twitchell L.
Beaver River
Beaver Riv. Flow
Brandreth L.
Lit. Forked L.
Salmon L.
Moose P.
Nehasane L.
Nehasane
Pulpwood Rock L.
Lake Lila
Bog R. Flow
Sabattis
Mud L.
Bog L.
Horseshoe L.
Horseshoe
Veterans Mt. Camp
Mt. Arab
Long P.
Trout P.
Darning Needle
Lake Marian
Grass P.
Grass River Club
Cranberry Lake
Burntridge P.
Piercefield
Conifer
Childwold (Sta.)
Gull P.
Upper Lake
Samson P.
Sevey
Grass Riv. Flow
Newton Falls
Oswegatchie
Benson Mines
Star Lake
State Ranger School
Wanakena
Cranberry Lake
Wolf P.
Grassy P.
Gull L.
Overall L.
Wolf P.
Clearwater
Carter (Sta.)
Old Forge
Thendara
First L.
Limekiln L.
Lit. Moose L.
Nicks L.
Onekio
Moose R.
Minnehaha
Nelson
Moulin
Moose R.
South Br.
Beaver L.
Squaw L.
Indian L.
Indian R.
Otter Cr.
Lit. Moose L.
Cedar Riv. Flow
Lewey
W. Canada L.
Mud L.
Cedar Lakes
Whitney L.
Spruce L.
Honnedaga
Honnedaga L.
South L.
North L.
Atwell
Chub P.
Gull L.
Bisby Lake
Canachagala L.
Woodhull L.
Woodhull
Twin Lakes Res.
Metcalf L.
Canada
Indian R.
Br.
Grass R.
Oswegatchie R.
Grass R.
Raquette R.
Fawn L.
Sa anda
Page 11 East

5 Miles
10
15
20
25
30
Page 10 West
Upper Lake
Coreys
Stony Cr. Ponds
Ampersand L.
Moose P.
Moody
Simon Pond
Lit. Simon P.
Jenkins P.
Duck L.
Raquette R.
Follensby
Preston P.
Cold
Henderson L.
Sperry P.
Anthony Pds.
Mohegan L.
Handsome P.
Round P.
Bear P.
Moose L.
Sanford L.
Opalescan R.
Rock P.
Catlin
Pickwick P.
Wolf P.
Newcomb L.
Long Lake
Lake Eaton
Ackerman P.
Rich L.
Lake Harris
Tahawus
Long Lake
Newcomb
Deerland
Zack P.
Boreas Riv.
Cheney P.
Plumley P.
South P.
Salmon P.
Mud P.
Minnow P.
Wolf P.
Stephens P.
Chain Lakes
Hudson Riv.
Moose P.
Split Rock P.
Hewitt P.
Balfour P.
Iowahloondah
Eagle Nest
Blue Mountain Lake
Rock R.
Pine L.
Mink P.
Boreas R.
Minerva Cr.
Rock L.
Stephens P.
Sprague P.
Indian Lake
Big Bad Luck P.
Cedar
Indian R.
CONSTRUCTION 1925
Minerva
Olmstedville
North River
Sabael
Indian Lake
Cedar Riv. Flow
Thirteenth Lake
North Creek
Hudson
Round P.
Riparius
Lewey L.
Siamese Pds.
Sodom
Bakers Mills
Owl P.
The Glen
Whitaker L.
Garnet
Elm L.
Speculator
Lake Pleasant
Secanaga
Piseco
Griffin
Hamilton L.
Stony Creek
Harrisburg L.
Wilcox L.
Spy Lake
COPYRIGHT, NATIONAL SURVEY CO.

See Explanation of Signs Page 2.
See key map inside front cover for arrangement of map pages.

COPYRIGHT, NATIONAL SURVEY CO.

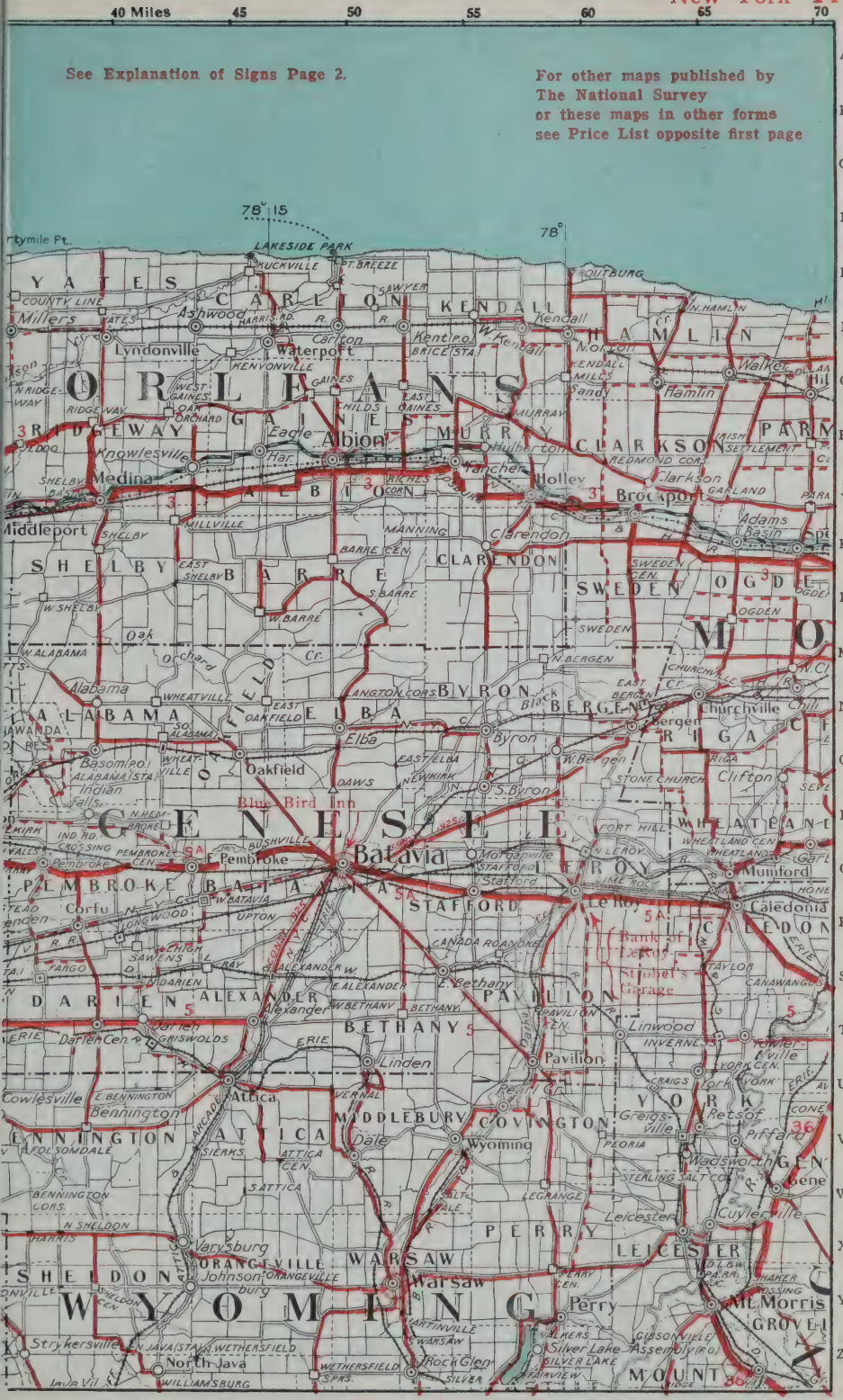

See Explanation of Signs Page 2.

For other maps published by The National Survey or these maps in other forms see Price List opposite first page

5 Miles
10
15
20
25
30
35
For other maps published by
The National Survey
or these maps in other forms
see Price List opposite first page
See Explanation of Signs Page 2.
78°
77° 45'
77° 30'
See city map
page 47
HILTON BEACH
MANITOU BEACH
GENESEE DOCK
Rochester
Brighton
Penfield
Pittsford
Fairport
Henrietta
Mumford
Caledonia
Avon
Honeoye Falls
Lima
Livonia
Geneseo
Leicester
Perry
Mt. Morris
Canadice
Conesus
Hemlock
Lakeville
Valley Cottage
Silver Lake
Assembly (P.O.)
Bank of Le Roy
Stubbe's Garage
Page 14 West
Page 27 South
COPYRIGHT, NATIONAL SURVEY CO.

See key map inside front cover for arrangement of map pages.

For other maps published by The National Survey or these maps in other forms see Price List opposite first page

COPYRIGHT, NATIONAL SURVEY CO.

40 Miles
45
50
55
60
65
70
Redfield
Salmon Riv Reservoir
Altmar
Fernwood
ALBION
Osceola
WILLIAMSTOWN
Kasoag
Maple View
Colosse
PARISH
Williamstown
Florence
FLORENCE
Parish
Westdale
AMBOY
Hastings
Glenmore
CAMDEN
Camden
Mallory
Taberg
Central Square
CONSTANTIA
W. Monroe
Blossvale
Constantia
Bernhards Bay
Cleveland
Brewerton
Jewell
N. Bay
Sylvan Beach
Fish Creek
ONEIDA LAKE
Clay
Cicero
CICERO
Bridgeport
VERONA
Durhamville
N. Syracuse
See city map page 48
Liverpool
Syracuse
Minoa
Kirkville
Chittenango
Cakastota
Oneida
Oneida Castle
Kenwood
Syracuse
DeWitt
Fayetteville
Chittenango
LINCOLN
Manlius
Perryville
Onondaga
Jamesville
Oran
FENNER
Munnsville
Nedrow
SMITHFIELD
Peterboro
ONONDAGA
POMPEY
Cazenovia
Nelson
Morrisville
Webster Sta.
NELSON
Pompey
Lafayette
Delphi Falls
Eaton
Boucksville
Erieville
Otisco
New Woodstock
West Eaton
Apulia
Tabius
Apulia Sta.
Sheds
Georgetown
LEBANON
Tully
GEORGETOWN
Lebanon
DeRuyter
Georgetown
CUYLER
Cuyler
Preble
TRUXTON
Lincklaen Cen.
Mariposa
Otselic
Earlville
Page 19 East
Page 30 South

COPYRIGHT, NATIONAL SURVEY CO.

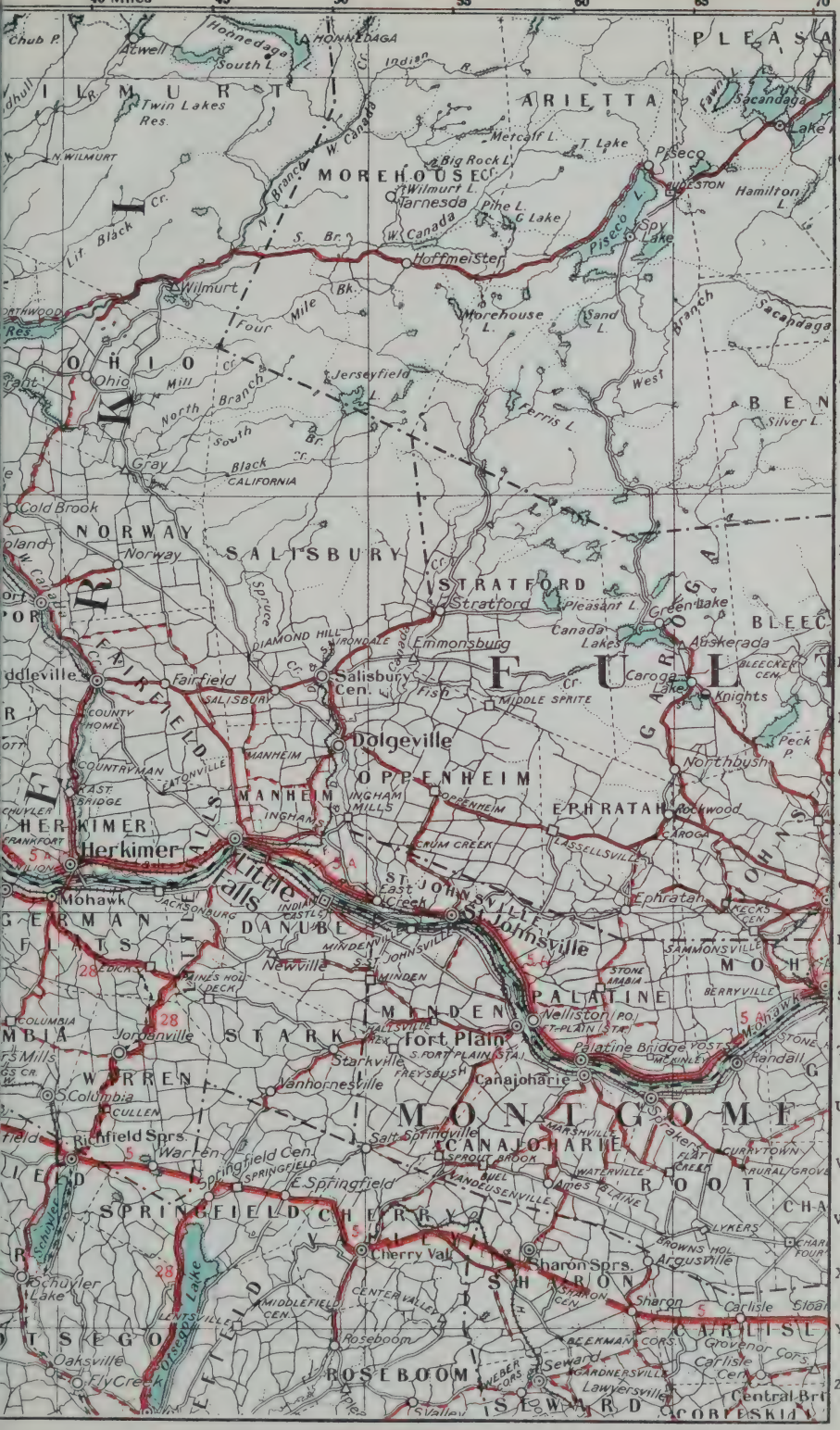
40 Miles
45
50
55
60
65
70
A
B
C
D
E
F
G
H
J
K
L
M
N
O
P
Q
R
S
T
U
V
W
X
Y
Z
Chub P.
Atwell
Honnedaga
South L.
HONNEDAGA
Indian R.
PLEASA
ILMURT
Twin Lakes Res.
ARIETTA
Sacandaga
Lake
Metcalf L.
T. Lake
Piseco
N. WILMURT
MOREHOUSE
Big Rock L.
Wilmurt L.
Varnesda
Pine L.
G. Lake
Hamilton L.
Black Cr.
Lit.
W. Canada
Spy Lake
Hoffmeister
Wilmurt
Bk.
Four Mile
Morehouse L.
Sand L.
Sacandaga
OHIO
Ohio
Jerseyfield L.
West Branch
Mill Branch
North Br.
South Br.
Gray Cr.
Black
CALIFORNIA
Ferris L.
BEN
Silver L.
Cold Brook
NORWAY
Norway
SALISBURY
STRATFORD
Stratford
Pleasant L.
Green Lake
Canada Lakes
BLEEC
Auskerada
Spruce
DIAMOND HILL
IRONDALE
Emmonsburg
FULL
Caroga Lake
Knights
Fairfield
Salisbury Cen.
Fish
MIDDLE SPRITE
COUNTY HOME
SALISBURY
Dolgeville
MANHEIM
EATONVILLE
OPPENHEIM
Northbush
Peck P.
EAST BRIDGE
MANHEIM
INGHAM MILLS
INGHAMS
OPPENHEIM
EPHRATAH
Rockwood
Croga
HERKIMER
FRANKFORT
Herkimer
CRUM CREEK
LASSELLSVILLE
Mohawk
JACKSONBURG
INDIAN CREEK
St. Johnsville
Ephratah
GERMAN FLATS
DANUBE
MINDEN
JOHNSVILLE
Newville
MINDEN
SAMMONSVILLE
MOHAWK
BERRYVILLE
PALATINE
Nellistown
Palatine Bridge
Randall
COLUMBIA
Jordanville
STARK
Fort Plain
Starkville
Vanhornesville
Canajoharie
WARREN
S. Columbia
CULLEN
MONTGOMERY
Richfield Sprs.
Warren
Springfield Cen.
Salt Springville
CANAJOHARIE
SPRINGFIELD
E. Springfield
Ames
ROOT
SPRINGFIELD
CHERRY VALLEY
Cherry Val.
Sharon Sprs.
Argusville
Schuyler Lake
Sharon
Carlisle
OTSEGO
Oaksville
Fly Creek
Roseboom
ROSEBOOM
Seward
Lawyersville
SEWARD
CORTESKILL
Central Bri

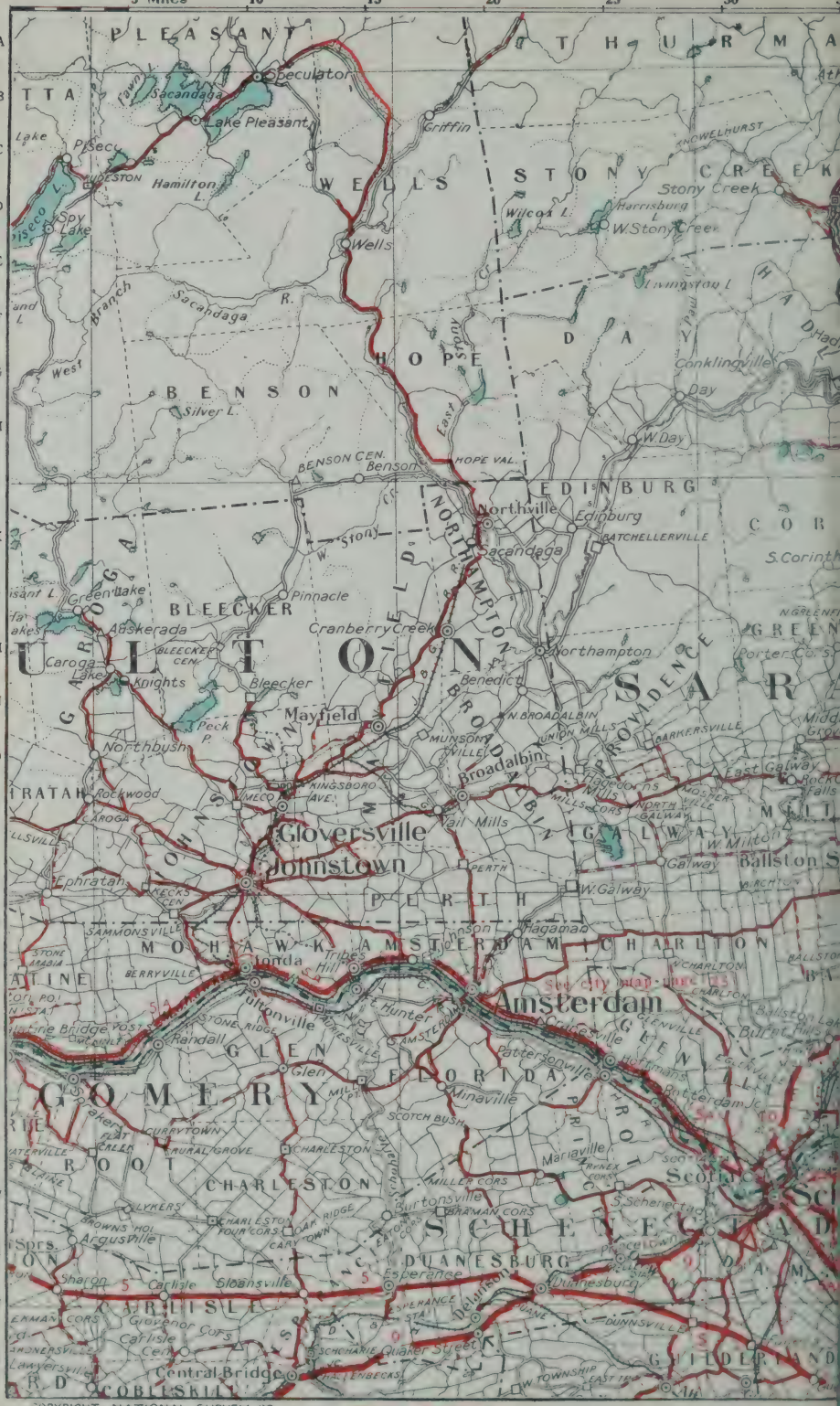

COPYRIGHT, NATIONAL SURVEY CO

40 Miles
45
50
55
60
65
70
Warrensburg
West Side
Kattskill Bay
Cleverdale
Diamond Pt.
Rockhurst
Assembly Point
Comstock
Lake George
CALDWELL
PATTENS MILLS
W. Fort Ann
Fort Ann
Kingsbury
Glen Lake
QUEENSBURY
KINGSBURY
Glens Falls
Hudson Falls
Luzerne
Chamber of Commerce
Glens Falls Hts.
The Merchants Bank
Rockwell House
Bissell Garage
Fort Edward
Corinth
Palmer
HARTMAN
MOREAU
Hudson
Mt. McGregor
FORTSVILLE
Gansevoort
MOSES MILL
Wilton
GURNS RING
WILTON
Greenfield Cen.
Saratoga Spgs.
Saratoga Lake
COVEVILLE
QUAKER SPRS.
CEDAR BLUFFS
MAPLE SHADE FARM
KETCHUMS CORS.
Wayville
MALTAVILLE
Mechanicville
Stillwater
Schaghticoke
Valley Falls
Melrose
Cohoes
Waterford
Lansingburgh
Troy
Watervliet
Newtonville
See city map page 23
BRUNSWICK
Poestenkill
Poestenkill
Hartford
HARTFORD
Smiths Basin
South Hartford
ADAMSVILLE
DUNHAMS BASIN
HOOD
Belcher
HEBRON
Argyle
W. Hebron
Cossayuna
Salem
SALEM
Fort Miller
GREENWICH
Greenwich
Rexleigh
SANDGATE
Battenville
Shushan
JACKSON
Middle Falls
Thomson
Greenwich
Cambridge
WHITE CREEK
EASTON
Summit
Bemis Hts.
Cambridge
Hoosick Falls
HOOSICK
Hoosick
Bennington
Pittstown
PETERSBURG
N. Pownal
GRAFTON
Grafton
Petersburg
Berlin
Williamstown
Raceville
N. Granville
Truthville
Middle Granville
W. Granville
Granville
Poultney
Wells
West Pawlet
Rupert
W. Rupert
Salem
Greenwich
Cambridge
Hoosick Falls
Hoosick
Petersburg
Berlin
See city map page 23

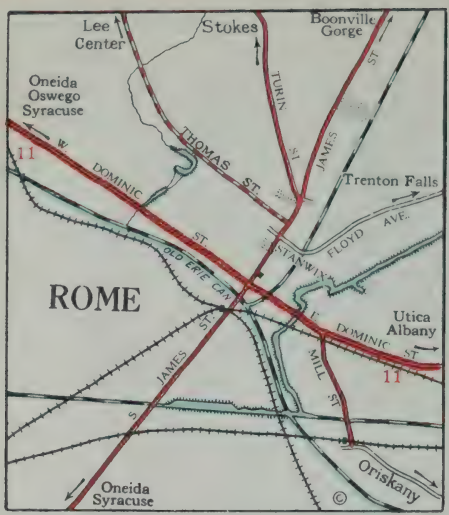
Lee Center
Stokes
Boonville Gorge
Oneida Oswego Syracuse
TURIN ST.
JAMES ST.
THOMAS ST.
W. DOMINIC ST.
Trenton Falls
FLOYD AVE.
STANWIX
OLD ERIE CAN.
ROME
Utica Albany
E. DOMINIC ST.
MILL ST.
S. JAMES ST.
Oriskany
Oneida Syracuse
11
©

Remsen Boonville Old Forge
N. GENESEE ST.
12
11
COURT ST.
Yorkville Rome
Dante Restaurant
Sta.
HOPPER ST.
BLEECKER ST.
Schenectady Albany
GENESEE ST.
PARK ST.
RUTGER ST.
ALBANY ST.
Oneida Syracuse
ONEIDA ST.
5 A
PLEASANT ST.
Cooperstown
UTICA
©

Syracuse Utica
Broadalbin
AMSTERDAM
5 A
W. MAIN ST.
LOCUST ST.
Hagaman
MARKET ST.
Saratoga Ballston
CHURCH ST.
BRIDGE ST.
Sta.
E. MAIN ST.
FLORIDA AVE.
Schenectady Albany
5 A
MINAVILLE ST.
Schenectady via Miraville Lake
©

10
Saratoga
Saratoga
Amsterdam Utica Buffalo
5 A
MAXON RD.
Aqueduct Rexford
VANVRANKEN AV.
NOTT ST.
WASHINGTON AVE.
UNION ST.
SEWARD PL.
Union College
WENDELL AV.
NOTT TER.
Troy
RIVER RD.
Patersonville
BROADWAY
VEEDER AVE.
STATE ST.
Troy
BRANDYWINE AVE.
Duanesburg Binghamton
J. C. Nicholson Garage
SCHENECTADY
5 A
Albany
9
Guilderland Altamont
© Altamont

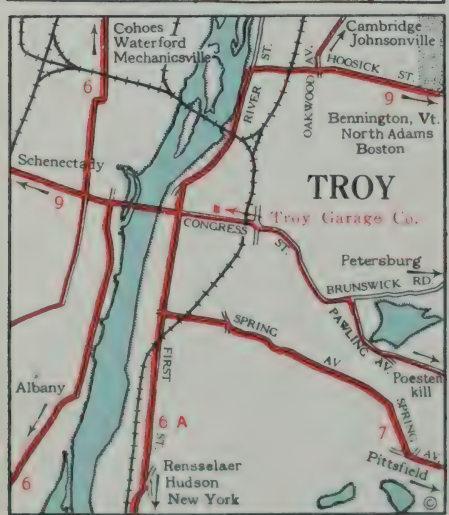
Cohoes Waterford Mechanicsville
Cambridge Johnsonville
HOOSICK ST.
6
RIVER ST.
OAKWOOD AV.
9
Bennington, Vt. North Adams Boston
Schenectady
9
TROY
Troy Garage Co.
CONGRESS ST.
Petersburg
BRUNSWICK RD.
SPRING AV.
PAWLING AV.
Poestenkill
FIRST ST.
Albany
6 A
7
SPRING AV.
Pittsfield
Rensselaer Hudson New York
6
©

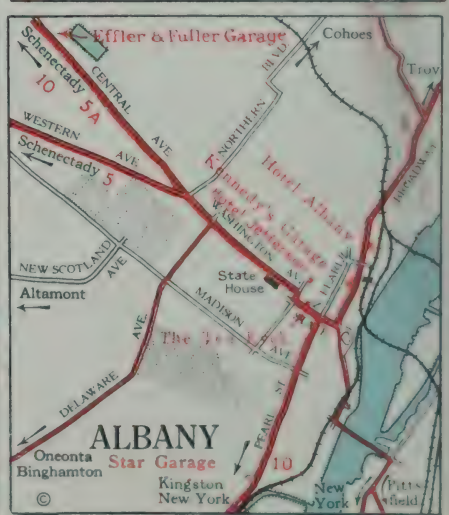
Effler & Fuller Garage
Cohoes
Schenectady
10
5 A
CENTRAL AVE.
Troy
WESTERN AVE.
NORTHERN BLVD.
Schenectady
5
Hotel Albany
Kennedy's Garage
Hotel Jefferson
WASHINGTON AV.
NEW SCOTLAND AVE.
State House
Altamont
MADISON AVE.
The Ten Eyck
DELAWARE AVE.
PEARL ST.
ALBANY
Oneonta Binghamton
Star Garage
10
Kingston New York
New York
Pittsfield
©

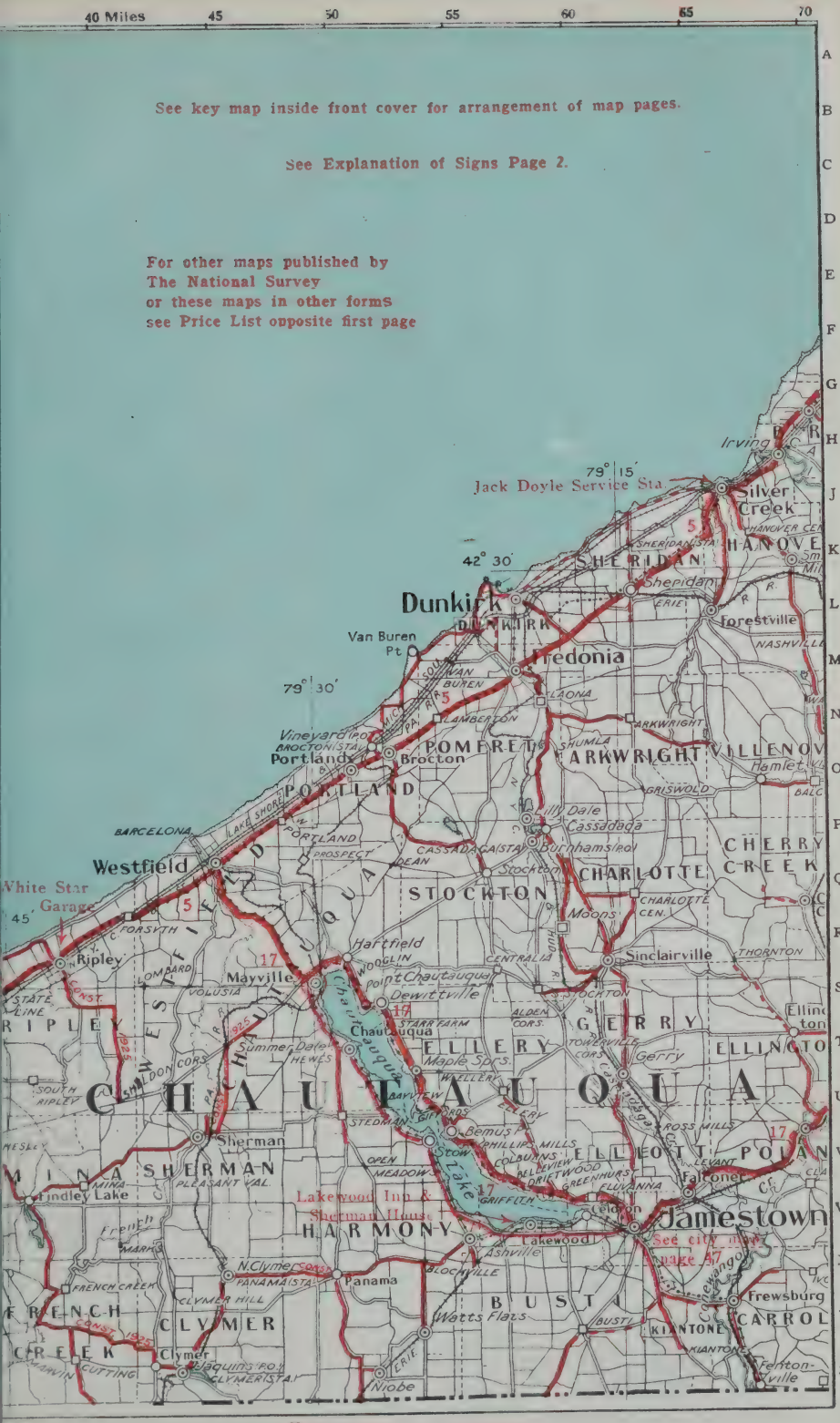
40 Miles
45
50
55
60
65
70
See key map inside front cover for arrangement of map pages.
See Explanation of Signs Page 2.
For other maps published by
The National Survey
or these maps in other forms
see Price List opposite first page
Page 25 East
Jack Doyle Service Sta.
79° 15'
42° 30'
79° 30'
Irving
Silver Creek
HANOVER
SHERIDAN
Sheridan
Forestville
Dunkirk
DUNKIRK
Van Buren Pt
Fredonia
LAONA
LAMBERTON
ARKWRIGHT
Vineyard (P.O.)
BROCTON (STA.)
Portland
Brocton
POMERET
ARKWRIGHT
VILLENOVA
Hamlet
PORTLAND
GRISWOLD
Lilly Dale
Cassadaga
Burnhams (P.O.)
CHERRY CREEK
BARCELONA
Westfield
White Star Garage
45
STOCKTON
CHARLOTTE
Moons
Sinclairville
THORNTON
Ripley
FORSYTH
Hartfield
Mayville
Point Chautauqua
Dewittville
Chautauqua
GERRY
ELLERY
Maple Sprs.
Gerry
ELLINGTON
CHAUTAUQUA
Sherman
SHERMAN
Bemus Pt
Stow
ELLICOTT
POLAND
Falconer
Findley Lake
Lakewood Inn & Sherman House
HARMONY
Celoron
Jamestown
Lakewood
See city map page 37
Ashville
N. Clymer
Panama
BUSTI
Frewsburg
CARROLL
KIANTONE
FRENCH CREEK
CLYMER
Watts Flats
Clymer
Niobe
Fenton-ville
CONST. 1925
CONST. 1925

COPYRIGHT, NATIONAL SURVEY CO.

40 Miles
45
50
55
60
65
70
WYOMING
ALLEGANY
SHELDON
ORANGEVILLE
WARSAW
PERRY
LEICES
WETHERSFIELD
GAINESVILLE
CASTILE
JAVA
HOLLAND
ARCADE
EAGLE
PIKE
PORTAGE
CENTERVILLE
FREEDOM
HUME
GRANGER
FARMERSVILLE
RUSHFORD
CANEADEA
ALLEN
BIRDS
LYNDON
NEW HUDSON
BELFAST
ANGELICA
ISCHUA
CUBA
FRIENDSHIP
AMITY
HINSDALE
CLARKSVILLE
WIRT
WELLSVILLE
GENESEE
BOLIVAR
ALMA
Warsaw
Perry
Leicester
Varysburg
Johnsonburg
Strykersville
North Java
Java Vil.
Java Cen.
Holland
Protection
Curriers
Gainesville
Castile
Silver Springs
Silver Lake
Rock Glen
Bliss
Pike
Eagle
Arcade
Chafee
Sardinia
Portageville
Nunda
Dalton
Hunt
Wiscoy
Rossburg
Hume
Fillmore
Delevan
Sandusky
Centerville
Freedom
Elton
Machias
Farmersville Sta.
Houghton
Caneadea
Rushford
Oramel
Belfast
Franklinville
Angelica
Black Creek
Belvidere
Belmont
Ischua
Cuba
Friendship
Nile
Scio
Hinsdale
West Clarksville
Richburg
Allentown
Wells
Allegany
Olean
Bolivar
Westons Mills
Portville
Little Genesee
Ceres
Alma
Four Mile
Knapp Cr.
Humphrey Cen.
Humphrey
Porterville
Wales Cen.
Wales
Lime Lake
Lime Lake
Sterling Salt
Legrange
Perry Cen.
Martinville
Gibsonville
Assembly
Brooks Grove
Nunda Cooper
Wiscoy
Short Tract
Allen Cen.
Aristotle
Bennetts
Withey
Hardy Cors.
Rawson
Marshall
Abbotts
Hermitage
Hardys
Lamont
Pike Five Cors.
Pitts
Wing
Higgins
Fairview
Hardy Cors.
Rock Ville
Trans Bridge
Utopia
Wirt
Winotch
Shaw
Pikeville
Honeyoe
Maine
Pitts
Const.
Const. 1925
Construction 1925
16
17
Savoy Restaurant
Anderson Service Sta.
Ideal Garage Co.

COPYRIGHT, NATIONAL SURVEY CO

40 Miles
45
50
55
60
65
70
GORHAM
Gorham
Seneca
Hall
Bellona
Rushville
Canandaigua
POTTER
BENTON
Middlesex
Potter
Penn Yan
TORREY
Dresden
Willard
Romulus
ROMULUS
SENECA LAKE
YATES
ITALY
JERUSALEM
Keuka Pk.
Branchport
MILO
Himrod
LODI
Lodi
Sheldrake
Caywood
COVE
PULTENEY
Pulteney
Prattsburg
BARRINGTON
Arey
Dundee
Starkey
Lakemont
Glenora
Hector
Valois
HECTOR
Catawba
Keuka
Wayne
Barnes
Rock Stream
Reynoldsville
Urbana
TYRONE
Reading Cen
Bennettsburg
Wheeler
URBANA
Hammondsport
Tyrone
READING
SCHUYLER
Burdett
Watkins
Watkins Glen
Montour Falls
Kanona
Bradford
ORANGE
Bath
Automotive & Electric Service
Savona
Odessa
Morelandsta
Beaver Dams
Millport
Chambers
CAMPBELL
Campbell
HORNBY
CATLIN
VETERAN
THURSTON
Curtis
Cooperstown
Painted Post
Corning
Horseheads
Elmira Heights
Elmira
West Elmira
Big Flats
CORNING
ERWIN
ADDISON
Addison
Rathbone
Presho
CATON
TUSCARORA
LINDLEY
Lindley
SOUTHPORT
Pine City
Seely Creek
ASHLAND
Page 29 East

5 Miles
10
15
20
25
30
A
B
C
D
E
F
G
H
J
K
L
M
N
O
P
Q
R
S
T
U
V
W
X
Y
Z
Page 28 West
Fayette
Levanna
Romulus
Aurora
Scipio
Ensenore
Moravia
Sempronius
Venice
Ledyard
Genoa
Locke
Summer Hill
Ovid
Sheldrake Sprs.
Lodi
Interlaken
Groton
Covert
Lansing
Caywood
Trumansburg
Ludlowville
Lansingville
Lakemont
Hector
Ulysses
Jacksonville
Dryden
Reynolds Ville
Mechlenburg
Tompkins
Ithaca
Varna
Yates
Burdett
Watkins Glen
Montour Falls
Catharine
Odessa
Newfield
Danby
Alpine
Cayuta
Candor
Spencer
Veteran
Chemung
Breesport
Elmira Heights
Elmira
Baldwin
Barton
Tioga
Southport
Ashland
Waverly
Nichols
Lake Cayuga
Lake Seneca
See city map page
COPYRIGHT, NATIONAL SURVEY CO.

40 Miles
45
50
55
60
65
70
A
B
C
D
E
F
G
H
J
K
L
M
N
O
P
Q
R
S
T
U
V
W
X
Y
Z
FABIUS
TULLY
Tully
Apulia Sta.
COWLES SETTLEMENT
KEENEY
Shedsl
SHEDS CORS. (STA.)
GEORGETOWN
Georgetown Sta.
LEBANON
Lebanon
RANDALLSVILLE
DERUYTER
DeRuyter
Georgetown
PREBLE
Preble
CUYLER
Cuyler
TRUXTON
Truxton
Earlville
BONNEY
Lincklaen Cen.
Mariposa
Otselic
OTSELIC CEN.
UPPERVILLE
SMYRNA
Little York
LINCKLAEN
OTSELIC
Lincklaen
SOUTH CUYLER
E. Homer
CHENINGO
Beaver Meadow
S. Otselic
RELANDS MILLS
Homer
W. S. Dickerson & Son Garage
Union Val.
N. Pitcher
N. Pharsalia
Plymouth
CORTLAND
Cortland
SOLON
TAYLOR
Pitcher Sprs.
PLYMOUTH
KIRK
MAYBURYS
Mc Graw
Solon
TAYLOR VAL.
MT. RODERICK
PITCHER
PHARSALIA
Pharsalia
S. Plymouth
Blodgett Mills
Taylor
Pitcher
CHENA
E. Freetown
E. Pharsalia
WHITES MILLS
Cincinnatus
PRESTON
FREETOWN
CINCINNATUS
GEE BROOK
GERMAN
MC DONOUGH
FREETOWN CORS.
FRANK CORS.
E. VIRGIL
Messengerville
TEXAS VAL.
GERMAN
McDonough
E. McDONOUGH
Willet
EAST GERMAN
LAPEER
MARATHON
WILLETT
GEORGETOWN
Oxford
Harford
Marathon
LAPEER
HUNTS CORS.
Harford Mills
LANDERS
SMITHVILLE
SMITHVILLE CEN.
Upper Lisle
Killawog
PENELOPE
Smithville Flats
OXFORD
S. OXFORD COVENTRY
E. RICHFORD
LISLE
TRIANGLE
Chenango
Brisben
Richford
Lisle
Cen. Lisle
GENEGANTSLET
Whitney Pt.
Triangle
Greene
Coventry
E. BERKSHIRE
GREENE
Berkshire
Itaska
COVENTRY
NANTICOKE
BARKER
STILLWATER
Nanticoke
PAGE BROOK
Glen Aubrey
KETCHUMVILLE
TIONA
WILLARDS
Chenango Forks
N. FENTON
N. COLESVILLE
Castle Creek
R. C. Hopler Garage
FENTON
Nineveh
Afton
Newark Val.
Tunnel
MAINE
CHENANGO
KATTELVILLE
Maine
E. MAINE
W. CHENANGO
Glen Castle
Chenango Bridge
Harpursville
Port Crane
COLESVILLE
Center V.
Sahitaria Sprs.
Port Dickinson
Union Center
CHOCONUT CEN.
UNION
BROOM
Ouaquaga
W. COLESVILLE
Hoopes
Endicott
Union
Campville
Bible School Park
Binghamton
See city map page 7
E. Winds
W. WINDSOR
OCCANUM
Windsor
Vestal
Hospital
KIRKWOOD CEN.
WINDSOR
BINGHAMTON
CONKLIN
LANGDON
LESTER
DAMASCUS
Kirkwood
Conklin
Vestal Center
CONKLIN FORKS
BLATCHLEY
EDSON
South Apalachin
TRACY CREEK
HAWLEYTON
Corbettsville
STATE LINE
Page 31 East

COPYRIGHT, NATIONAL SURVEY CO.

Page 30 West

Pa. Pages 60-61 South

40 Miles
45
50
55
60
65
70
Cherry Val
Sharon Sprs.
Sharon
Carlisle
Schuyler Lake
Otsego Lake
Oaksville
Fly Creek
Cooperstown
Roseboom
Seward
Cobleskill
Central Br
Toddsville
Hyndsville
Mineral Sprs.
Richmondville
Westford
Milford
Mt. Vision
Schenevus
Worcester
Charlotteville
Portlandville
Maryland
Eminence
Jefferson
Cooperstown Jc.
Davenport
Harpersfield
Stamford
Gilboa
Schoharie Res.
Grand Gorge
Prattsville
Hobart
Bloomville
Meridale
Meredith
Treadwell
Roxbury
Delhi
Bovina
Vega
Andes
New Kingston
Halcottsville
Denver
Bedell
Halcott Cen.
Margaretville
Fleischmanns
Pine Hill
Dunraven
Arena
Mapledale
Big India
Downsville
Shavertown
Pepacton
Belleayre
Seagar
Oliverea
Corbetts
Gregorytown
Berrybrook
Turnwood
Lewbeach
Hardenburg
Elkbrook
Chiloway
Branch
Page 33 East
Page 36 South

Page 21 North

Page 32 West

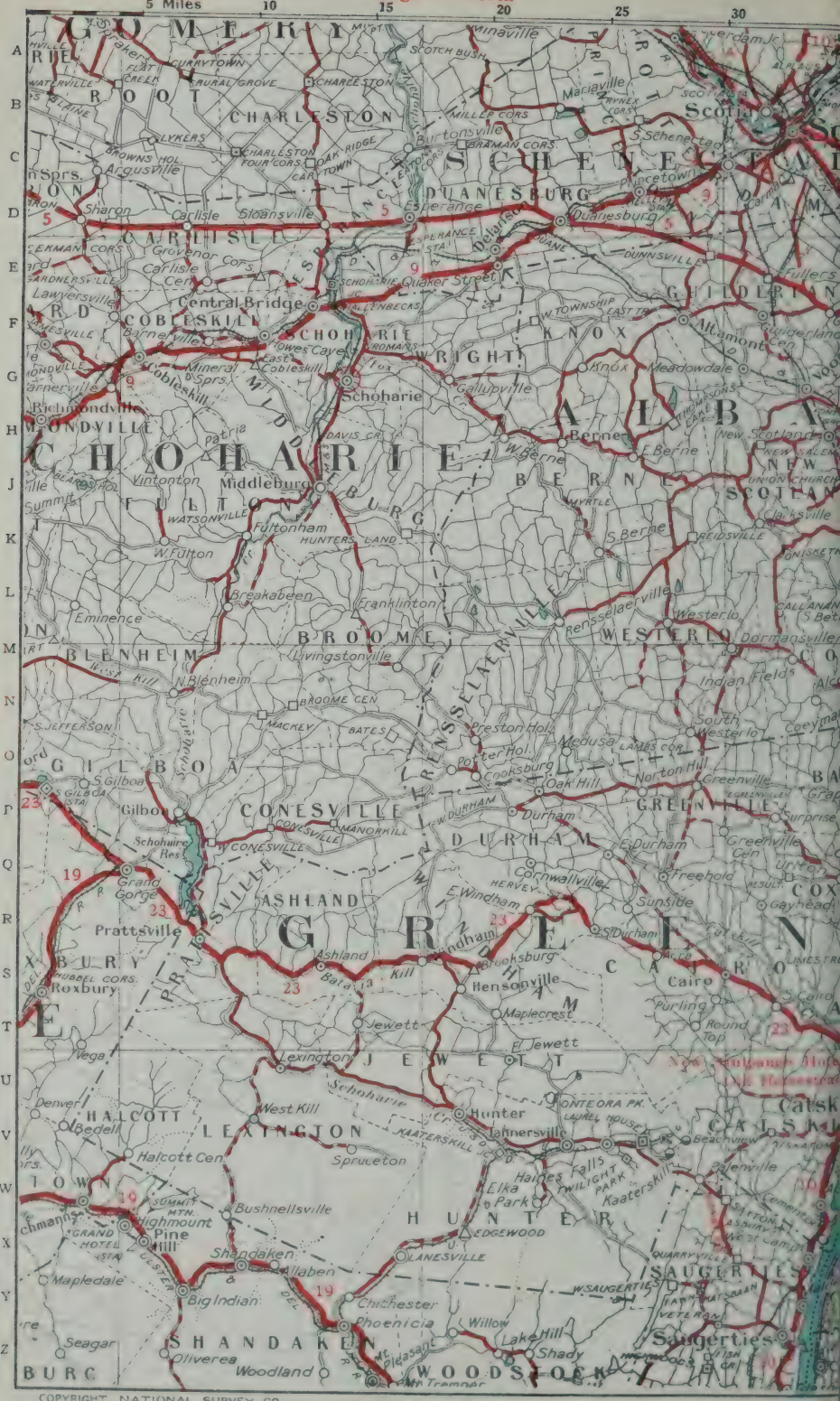

COPYRIGHT, NATIONAL SURVEY CO.

Page 37 South

40 Miles
45
50
55
60
65
70
Hoosick
Melrose
Pittstown
Waterford
Lansingburg
GRAFTON
Grafton
Petersburg
Cohoes
BRUNSWICK
Troy
See city map page 23
Watervliet
Copeysville
POESTENKILL
Poestenkill
Berlin
Williamstown
South Williamstown
RENSSELAER
Albany
Rensselaer
Sandlake
Taborton
Center Berlin
Cherry-plain
N. Stephentown
Dunhams Hollow
W. Stephentown
Stephentown
Stephentown
Hancock
EAST GREENBUSH
Glenmont
E. Greenbush
BETHLEHEM
SCHODACK
Brookview
Castleton
NASSAU
Nassau
Garfield
Wyomanock
Rainard Sta.
Coeymans
Ravena
Schodack Ldg.
New Hill Cemy.
Riders Mills
NEW LEBANON
New Lebanon
Lebanon Sprs.
Pittsfield
Mt. Lebanon
New Baltimore
North Chatham
Malden Bridge
Old Chatham
CHATHAM
Chatham
CANAAN
Valatie
Kinderhook
Richmond
State Line
W. Stockbridge
Stuyvesant
Stuyvesant Falls
Rossman
Columbiaville
Ghent
AUSTERLITZ
Spencertown
Austerlitz
Stockport
Stottville
Athens
Hudson
Philmont
CLAVERACK
HILLSDALE
GREENPORT
COLUMBIA
Martindale Depot
Hillsdale
N. Egremont
Great Barrington
Greendale
Hollowville
Craryville
S. Egremont
Linlithgo
TAGHKANICK
Copake
COPAKE
Mt. Washington
Germantown
Glenco Mills
Copake Falls
Blue Stores
W. Copake
Clermont
GALLATIN
Elizaville
Ancram
Boston
Boulevard Restaurant
Bellevue Hotel
42° 30'
42° 15'

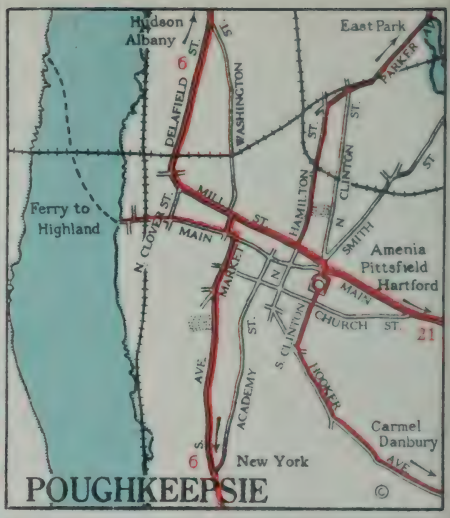

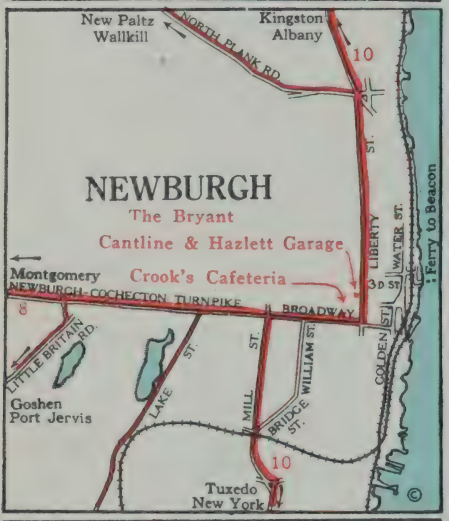

NOTE: These little city maps are designed to show the best routes thru the larger cities.

All unnecessary detail has been intentionally omitted for the sake of clearness for quick reference.

These maps with one or two exceptions are based on data supplied by the respective city engineers, whose co-operation we are glad to publicly recognize.

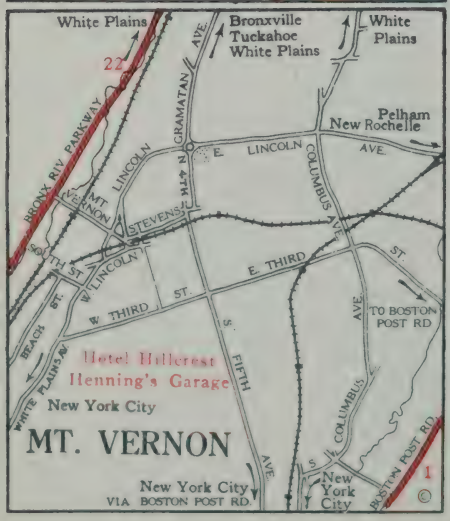

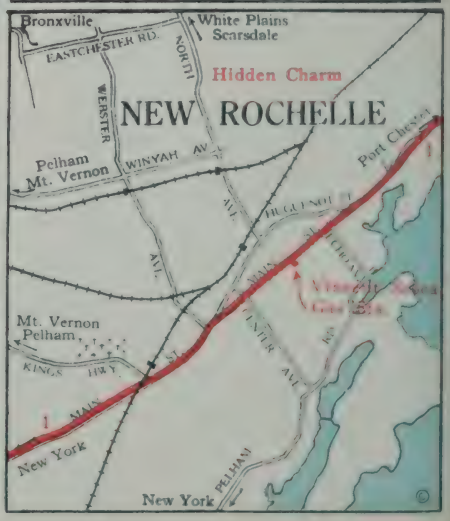

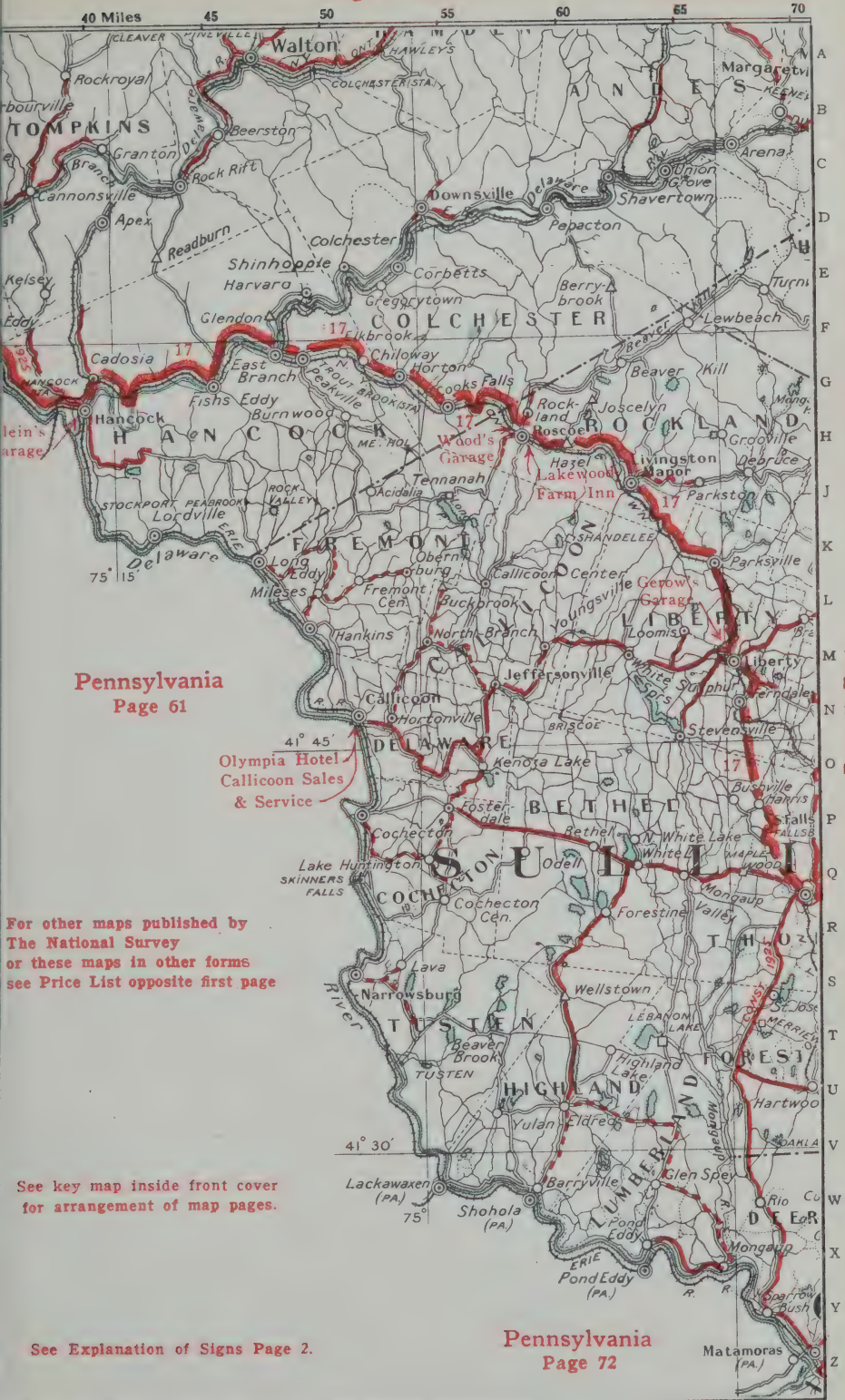

For other maps published by
The National Survey
or these maps in other forms
see Price List opposite first page

See key map inside front cover
for arrangement of map pages.

See Explanation of Signs Page 2.

COPYRIGHT, NATIONAL SURVEY CO.

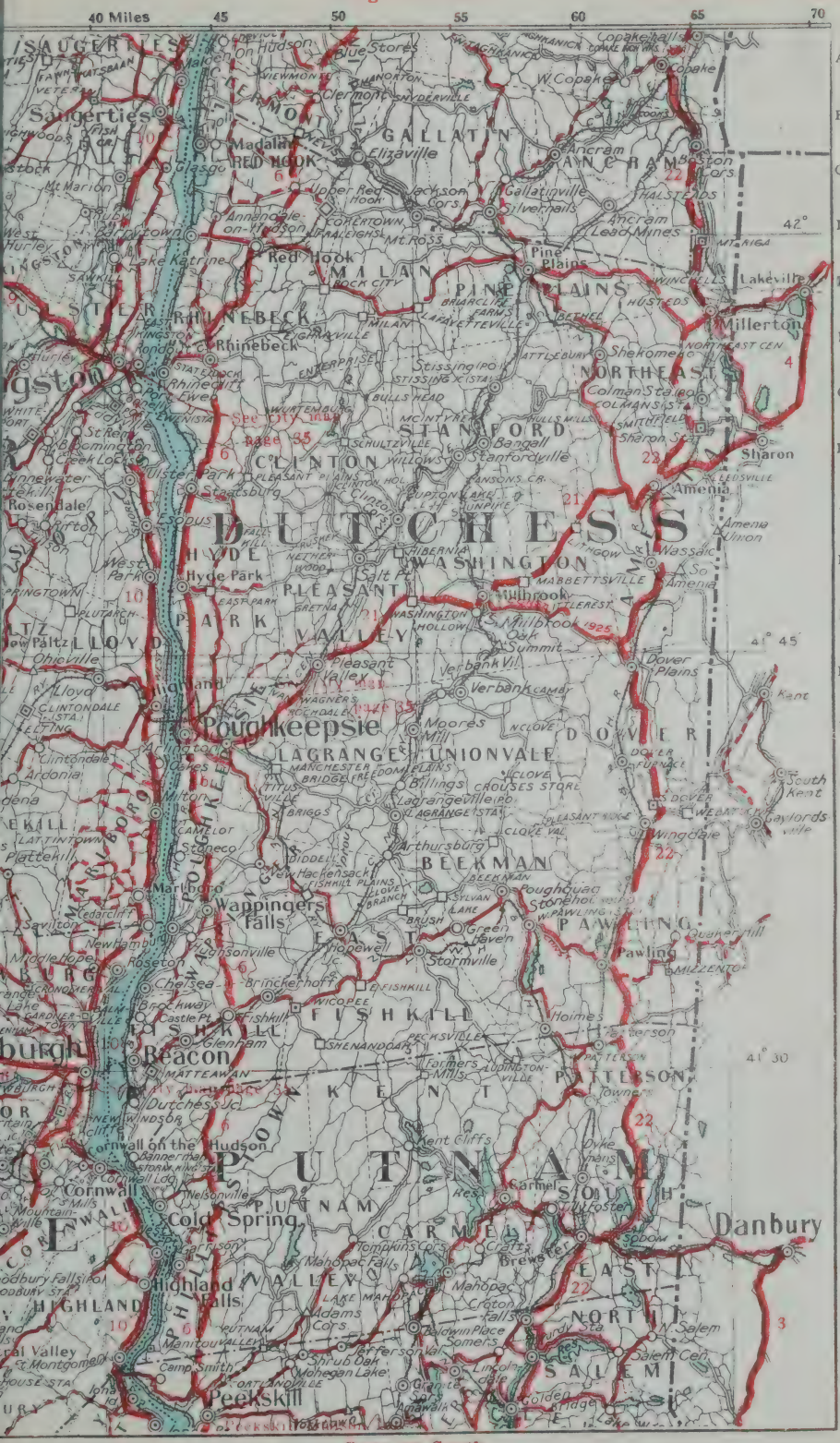
40 Miles
45
50
55
60
65
70
Saugerties
Kingston
Rosendale
Ellenville
Red Hook
Rhinebeck
Pine Plains
Millerton
Sharon
Amenia
DUTCHESS
Hyde Park
Poughkeepsie
Pawling
Beacon
Fishkill
Cornwall
Cold Spring
Highland Falls
Peekskill
Danbury
Dover Plains
Pawling
Patterson
Putnam Valley
Salem
Kent
Stormville
Wappingers Falls
Millbrook
Pleasant Valley
Lagrangeville
Arlington
Milton
Marlboro
Cornwall on the Hudson
Dutchess Jct.
Mahopac Falls
Carmel
Brewster
Croton Falls
Somers
Lake Katrine
Page 35

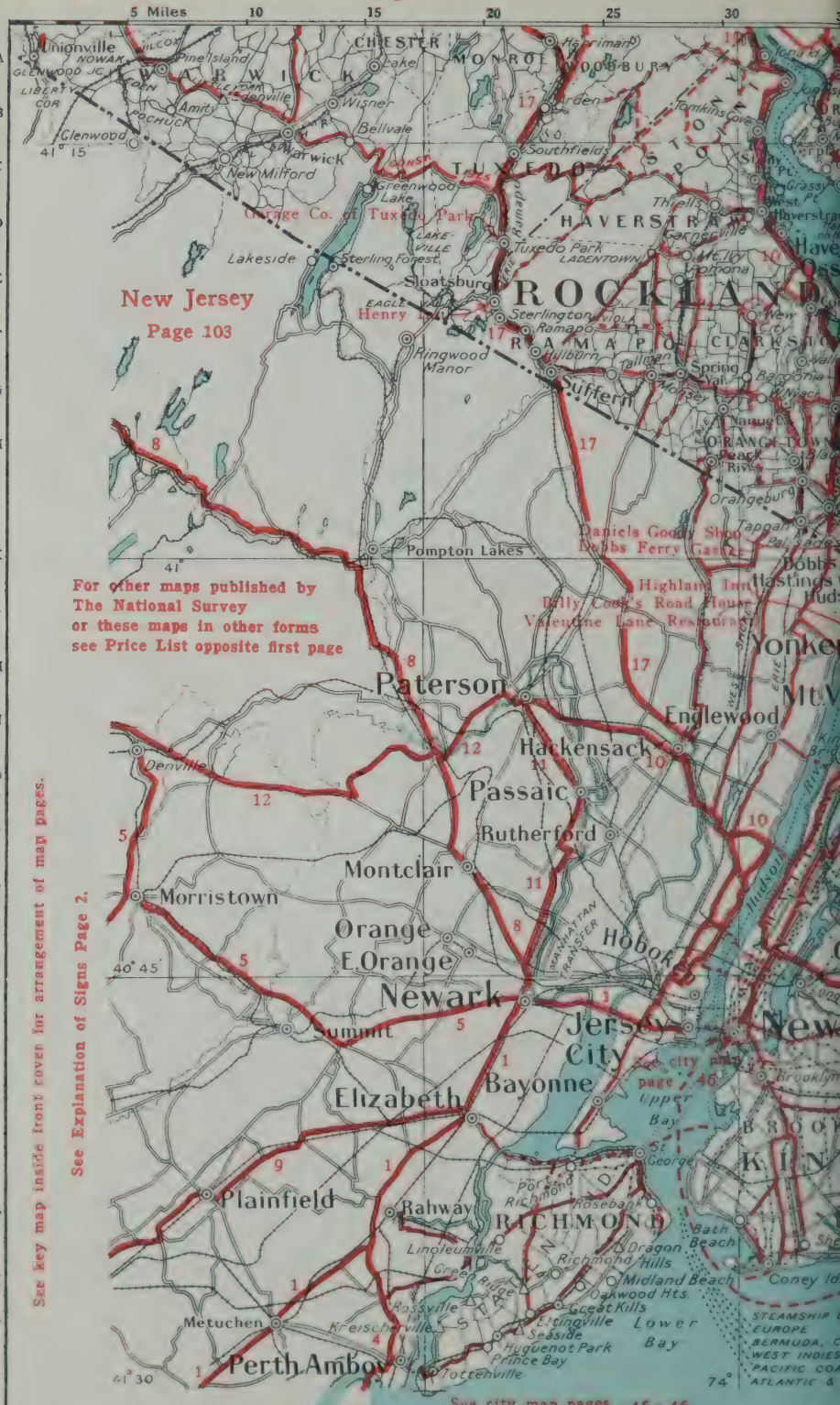

COPYRIGHT, NATIONAL SURVEY CO.

40 Miles
45
50
55
60
65
70
See key map inside front cover for arrangement of map pages.
Ridgefield
Katonah
Bedford
Mt. Kisco
Chappaqua
Pleasantville
Tarrytown
Irvington
Ardsley
Hartsdale
White Plains
Greenwich
Port Chester
Rye
Harrison
Mamaroneck
Bronxville
Larchmont page 35
New Rochelle
Pelham Manor
Williams Bridge
Fordham
page 35
Glen Cove
Sea Cliff
Port Washington
NORTH HEMPSTEAD
Great Neck
Manhasset
Great Neck Sta.
Westbury
Carle Place
Mineola
New Hyde Park
Floral Park
Garden City
Hempstead
Jamaica
Woodhaven
Springfield Gardens
Valley Stream
Hewlett
Woodmere
Cedarhurst
Inwood
Far Rockaway
Arverne
Rockaway Beach
Rockaway Pt.
Long Beach
Pt. Lookout
Jones Beach
High Hill Beach
Oakbeach
Freeport
Baldwin
Merrick
Bellmore
Wantagh
Massapequa
Levittown
Babylon
Lindenhurst
Bay Shore
Farmingdale
Huntington
Northport
Eaton Neck
Lloyd Neck
Oyster Bay
Sayville
Bayville
Seaville
Halesite
Centerport
Greenlawn
Huntington Sta.
Commack
Deer Park
Wyandanch
Pinelawn
Melville
Bellmore
Seaford
Oakdale
Bohemia
Holtsville
Yaphank
Mastic
Shirley
Mt. Sinai
Coram
Port Jefferson
Stony Brook
Setauket
Smithtown
Kings Park
Nesconset
Hauppauge
Commack
Huntington Sta.
Cold Spring Harbor
Lloyd Pt.
Eaton Pt.
Oak Neck Pt.
Matinicock Pt.
Glen Head
Glenwood Landing
Roslyn Heights
Roslyn
Manhasset
Great Neck
Flushing
Bayside
Douglaston
Whitestone
Queens
Jamaica
Woodhaven
Howard Beach
Broad Channel
Rockaway Pt.
Barren Id.
Jamaica Bay
Hempstead Bay
Oyster Bay
Nassau
Suffolk
Westchester
Bronx
Queens
Long Island
Long Island Sound
Hudson River
Croton on Hudson
Yorktown Hts.
Yorktown
Bedford Hills
Mt. Kisco
Chappaqua
Pleasantville
Hawthorne
Blue Bird Tea Room
Stamford
Hamilton House
Greenwich
Palace Hotel
Port Chester
Rye
Colonial Inn
Harrison
Mamaroneck
Larchmont
New Rochelle
Glen Cove
Sea Cliff
Port Washington
Great Neck
Westbury
Carle Place
Mineola
New Hyde Park
Floral Park
Garden City
Hempstead
Jamaica
Woodhaven
Valley Stream
Hewlett
Woodmere
Cedarhurst
Inwood
Far Rockaway
Arverne
Rockaway Beach
Long Beach
Pt. Lookout
Jones Beach
High Hill Beach
Oakbeach
Freeport
Baldwin
Merrick
Bellmore
Wantagh
Massapequa
Levittown
Babylon
Lindenhurst
Bay Shore
Farmingdale
Huntington
Northport
Eaton Neck
Lloyd Neck
Oyster Bay
Sayville
Bayville
Seaville
Halesite
Centerport
Greenlawn
Huntington Sta.
Commack
Deer Park
Wyandanch
Pinelawn
Melville
Bellmore
Seaford
Oakdale
Bohemia
Holtsville
Yaphank
Mastic
Shirley
Mt. Sinai
Coram
Port Jefferson
Stony Brook
Setauket
Smithtown
Kings Park
Nesconset
Hauppauge
Commack
Huntington Sta.
Cold Spring Harbor
Lloyd Pt.
Eaton Pt.
Oak Neck Pt.
Matinicock Pt.
Glen Head
Glenwood Landing
Roslyn Heights
Roslyn
Manhasset
Great Neck
Flushing
Bayside
Douglaston
Whitestone
Queens
Jamaica
Woodhaven
Howard Beach
Broad Channel
Rockaway Pt.
Barren Id.
Jamaica Bay
Hempstead Bay
Oyster Bay
Nassau
Suffolk
Westchester
Bronx
Queens
Long Island
Long Island Sound
Hudson River
73° 30′
73° 45′
73°
Page 41 East
See Enlarged Map of this area
Pages 43 & 44
For other maps published by The National Survey or these maps in other forms see Price List opposite first page

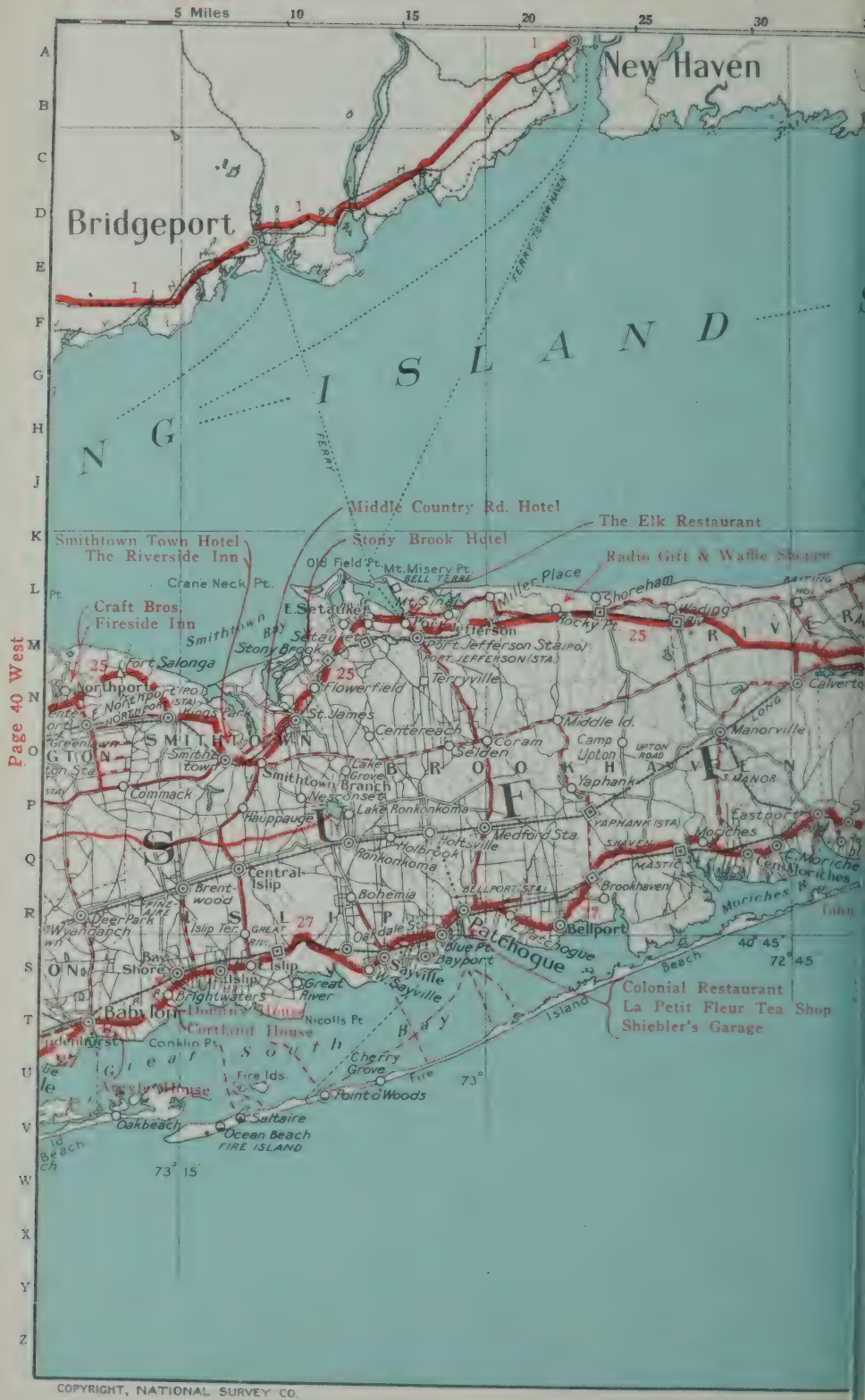

COPYRIGHT, NATIONAL SURVEY CO.

See key map inside front cover for arrangement of map pages.

See Explanation of Signs Page 2.

For other maps published by The National Survey or these maps in other forms see Price List opposite first page

See City Map Page 46

Port Chester
STEAMSHIP LINES FROM N.Y.C. TO NEW ENG. POINTS
Dew Drop Inn
Grand Restaurant
Roadside Tea House
Ye Old Homestead
Idle Hour Camp
Bertram's Garage
Brown's Rendezvous
Eaton Pt.
Lloyd Pt.
Eaton Neck
Lloyd Neck
La Torre's Rest
Ward's Rest Inn
North Shore Bank
Stedman Motor Co.
Oak Neck Pt.
Bayville
Seawanhaka
Fireside Inn
Craft Bros.
Fort S
Northport
Halesite
Center port
E. Northport
NORTHPORT
Millneck
Huntington
Cold Spr. Har.
Greenlawn
Locust Val.
Oyster Bay
HUNTINGTON
Huntington Sta.
Tenre's Garage
Sea Cliff
E. Norwich
COLD SPRING HAR. (STA.)
Glen Head
BROOKVILLE
Glenwood Ldg.
Murray's Inn
Syosset
Woodbury
OYSTER BAY
MELVILLE
VANDERBILT MOTOR PARKWAY
Roslyn
Roslyn Hts. (P.O.)
Roslyn (STA.)
Jericho
Old Westbury
Hicksville
Hicksville Inn
PLAINVIEW
NASSAU
Deer Park
Westbury
Wyandanch
Carle Place
Central Pk.
Pinelawn
Cortland House
Dominy House
Mineola
Farmingdale
BABYLON
Garden City
Bedell's Nassau Tea Room
Argyle House
Hempstead
Babylo
Massapequa
N. Bellmore
Wantagh
Lindenhurst
Narragansett Inn
Roosevelt
Malvern
Copiague
Amityville
Lynbrook
Bellmore
Seaford
Merrick
Freeport
Baldwin
Owl Tea Shoppe
Amity Restaurant
Rialto Restaurant
Rockville Cen.
Rockaway
Oakbea
Oak Id. Beach
High Hill Beach
Jones Beach
SEA EDGE
Pt. Lookout
Camp's Restaurant
Ferncroft Inn
Thonet's Merrick Rd. Garage
Long Beach
Hotel Hamilton Corp.
Blossom Heath Inn
Brown Betty Inn
Five Corners Restaurant
Hotel Perthus
Chateau "Henri"
The Oasis
Greenwald's Pharmacy
Mineola Restaurant

Page 41 West

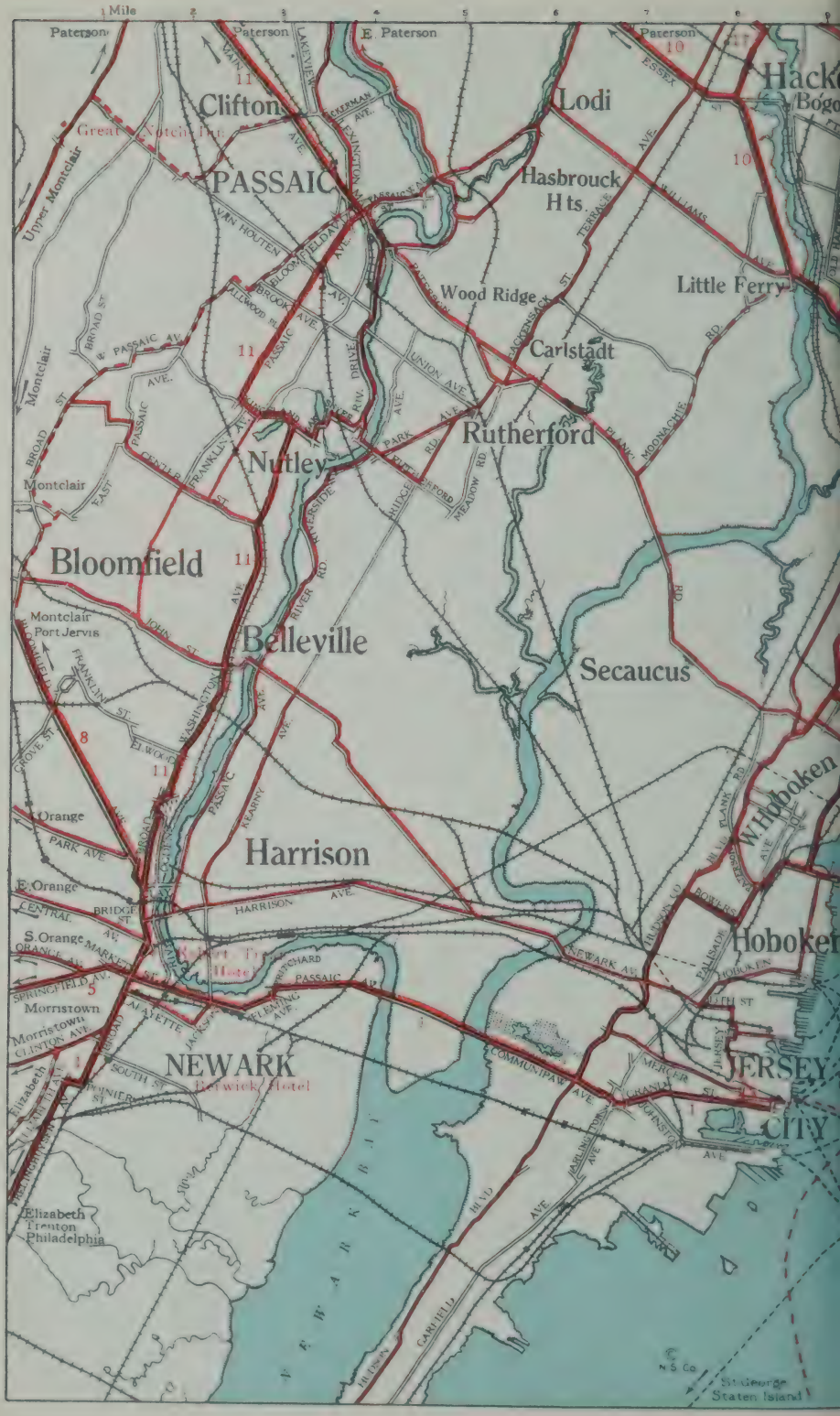
Mile
Paterson
E. Paterson
Clifton
Great Notch Inn
PASSAIC
Upper Montclair
Montclair
Lodi
Hasbrouck Hts.
Wood Ridge
Carlstadt
Little Ferry
Rutherford
Nutley
Bloomfield
Montclair Port Jervis
Belleville
Secaucus
Orange
Harrison
E. Orange
S. Orange
Morristown
NEWARK
Berwick Hotel
Elizabeth
Elizabeth Trenton Philadelphia
W. Hoboken
Hoboken
JERSEY CITY
St. George Staten Island
N S Co

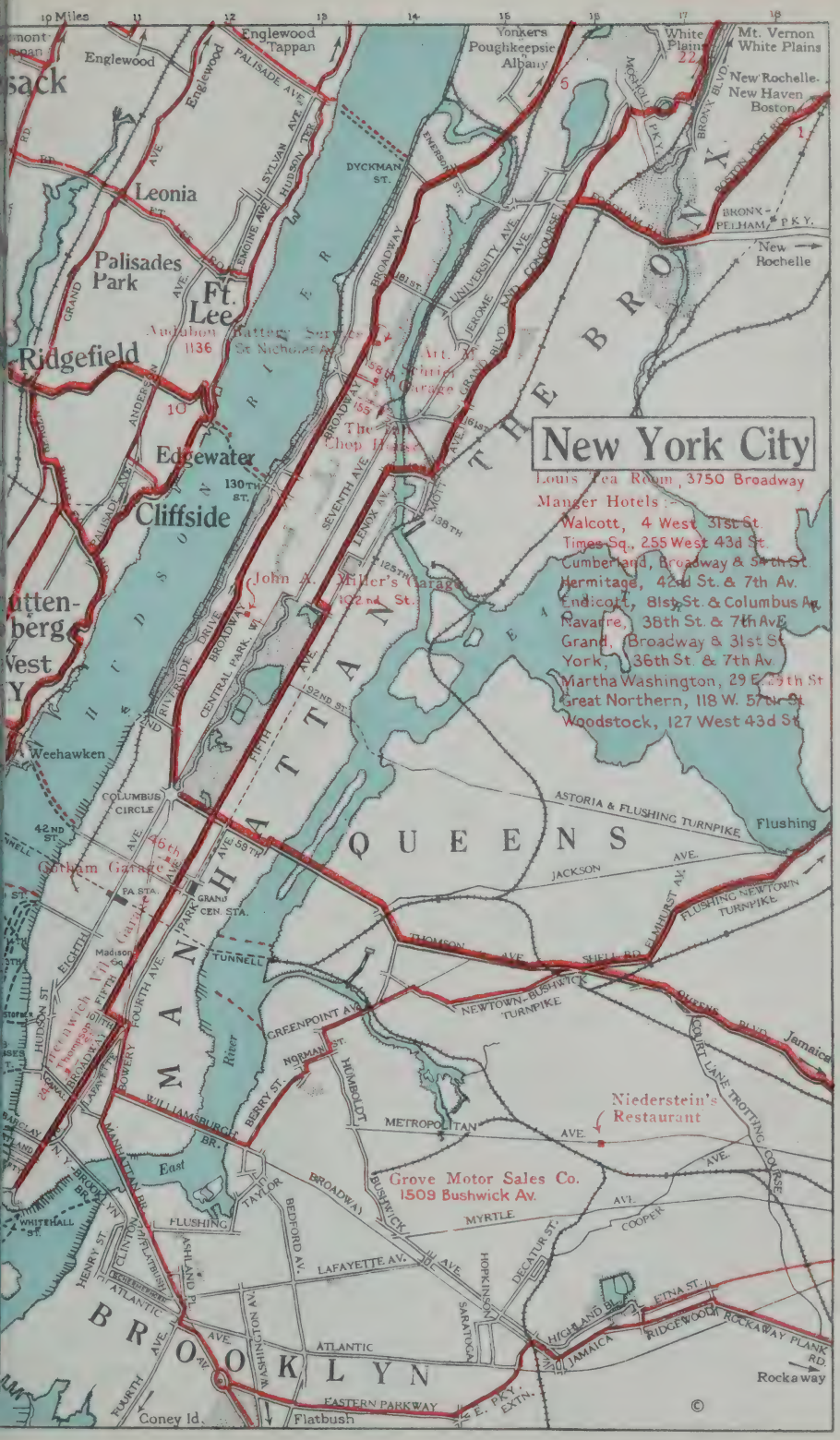
New York City
Louis Tea Room, 3750 Broadway
Manger Hotels:
Walcott, 4 West 31st St.
Times Sq., 255 West 43d St.
Cumberland, Broadway & 54th St.
Hermitage, 42nd St. & 7th Av.
Endicott, 81st St. & Columbus Av.
Navarre, 38th St. & 7th Av.
Grand, Broadway & 31st St.
York, 36th St. & 7th Av.
Martha Washington, 29 E. 29th St.
Great Northern, 118 W. 57th St.
Woodstock, 127 West 43d St.
Art. Spring Garage
The Chop House
John A. Miller's Garage
Gotham Garage
Niederstein's Restaurant
Grove Motor Sales Co.
1509 Bushwick Av.
Audubon Battery Service
1136 St. Nicholas Av.
Yonkers
Poughkeepsie
Albany
White Plains
Mt. Vernon
New Rochelle
New Haven
Boston
Englewood
Tappan
Leonia
Palisades Park
Ft. Lee
Ridgefield
Edgewater
Cliffside
Weehawken
Flushing
Jamaica
Rockaway
Coney Id.
Flatbush
BROOKLYN
QUEENS
MANHATTAN
THE BRONX
HUDSON RIVER
East River
ASTORIA & FLUSHING TURNPIKE
FLUSHING NEWTOWN TURNPIKE
NEWTOWN-BUSHWICK TURNPIKE
EASTERN PARKWAY
BROADWAY
FIFTH AVE.
SEVENTH AVE.
LENOX AV.
PALISADE AVE.
SYLVAN AVE.
HUDSON TER.
DYCKMAN ST.
EMERSON ST.
UNIVERSITY AVE.
JEROME AVE.
GRAND CONCOURSE
BRONX BLVD.
BRONX-PELHAM PKY.
MOSHOLU PKY.
BOSTON POST RD.
RIVERSIDE DRIVE
CENTRAL PARK W.
COLUMBUS CIRCLE
42ND ST.
46th
PA. STA.
GRAND CEN. STA.
PARK AVE.
TUNNEL
Madison Sq.
Greenwich Vil.
Tenderloin
HUDSON ST.
EIGHTH
FOURTH AVE.
BOWERY
LAFAYETTE
BROADWAY
WILLIAMSBURG BR.
MANHATTAN BR.
BROOKLYN BR.
WHITEHALL ST.
HENRY ST.
CLINTON
ATLANTIC
FLUSHING
TAYLOR
BEDFORD AV.
ASHLAND P.
WASHINGTON AV.
FOURTH AVE.
GREENPOINT AV.
NORMAN ST.
HUMBOLDT
BERRY ST.
METROPOLITAN AVE.
BUSHWICK
MYRTLE
LAFAYETTE AV.
HOPKINSON
DECATUR ST.
SARATOGA
COOPER
ETNA ST.
HIGHLAND BL.
JAMAICA
RIDGEWOOD ROCKAWAY PLANK RD.
COURT LANE TROTTING COURSE
JACKSON AVE.
THOMPSON AVE.
SHELL RD.
ELMHURST AV.
QUEENS BLVD.
E. PKY. EXTN.
ATLANTIC AVE.
125TH
138TH
161st
181st
192ND ST.
58TH
59TH
130TH ST.
Utten-berg
West Y
©

LINCOLN PARKWAY
Tonawanda
Niagara Falls
BIDWELL PARKWAY
CHAPIN PARKWAY
Tonawanda
Niagara Falls
Niagara Falls
KENSINGTON AVE.
Batavia
Rochester
Syracuse
34
BUFFALO
Marine Trust Co.
W. FERRY ST.
MASSACHUSETTS AVE.
RICHMOND AVE.
DELAWARE AVE.
MAIN ST.
Becker-Hoffman
Service Co.
HUMBOLDT PARKWAY
FILLMORE AVE.
BAILEY AVE.
Batavia
Rochester
Syracuse
Tonawanda
Niagara Falls
NORTH ST.
JEFFERSON ST.
GENESEE ST.
Batavia
Rochester
Syracuse
BROADWAY
5 A
GENESEE
BROADWAY
BROADWAY
TERRACE
WILLIAM ST.
CLINTON ST.
SENECA ST.
CLINTON
SENECA
E. Aurora
OHIO ST.
ELK ST.
ARBOTT
5
Erie
18
RR.
Hamburg
BAILEY
E. Aurora
Orchard Pk.
16
SENECA ST.

Westfield
FLUVANNA
17
Fredonia
Dunkirk
Salamanca
Buffalo
CURTISS ST.
WASHINGTON ST.
MAIN ST.
FRIENDFORCAST AVE.
BUFFALO ST.
LAKEVIEW AVE.
FALCONER ST.
SECOND ST.
FAIRMOUNT AVE.
W. SIXTH ST.
SIXTH
Lakewood
Chautauqua
PO
THIRD ST.
THIRD
WILLARD ST.
FARMER
ALLEN
PK
FOREST AVE.
MAIN ST.
LOOP
JAMESTOWN
Hotel Humphrey
City Garage
Sugargrove, Pa.
Warren, Pa.

Hamilton
Ont.
BELLEVUE AVE.
Lewiston
Lewiston
Lockport
34
HIGHLAND AVE.
LOCKPORT
ONTARIO AVE.
3
NIAGARA
FALLS
WHIRLPOOL ST.
Niagara Falls
Power Co.
PINE AVE.
34
Buffalo
Niagara Gorge R. R.
RIVERWAY
MAIN
THIRD
FALLS
PORTAGE RD.
Temperance House
Franklin Garage
Tonawanda
Buffalo
ERIE AVE.
Red Coach
Inn
Goat Id.
BUFFALO AVE.

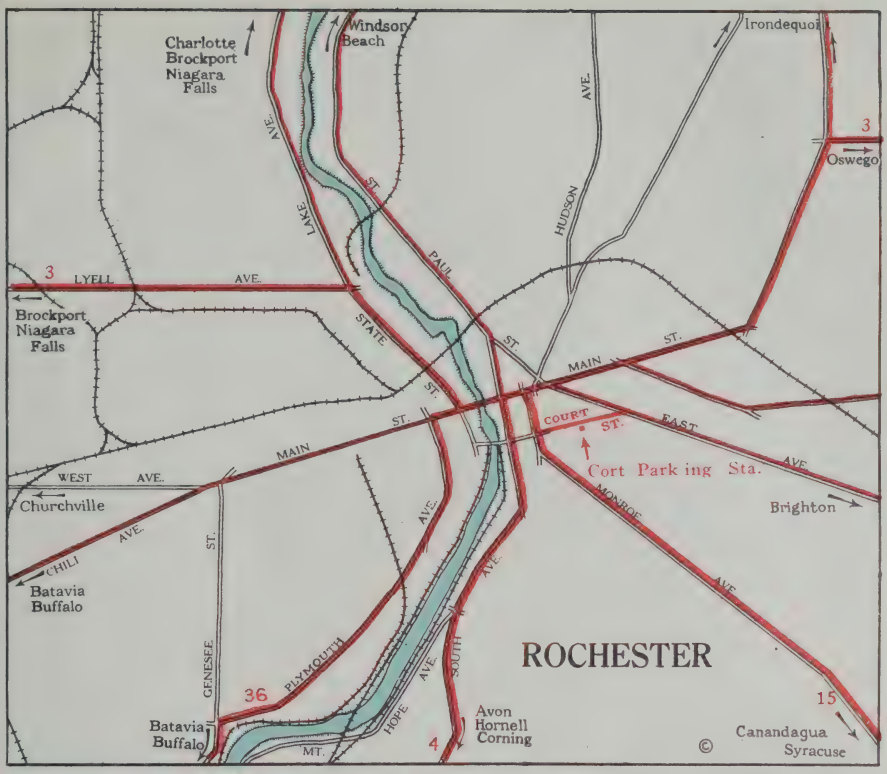
Charlotte
Brockport
Niagara
Falls
Windsor
Beach
Irondequoi
3
Oswego
LAKE AVE.
HUDSON AVE.
ST. PAUL ST.
3 LYELL AVE.
Brockport
Niagara
Falls
STATE ST.
MAIN ST.
COURT ST.
EAST AVE.
Cort Park ing Sta.
MAIN ST.
WEST AVE.
Churchville
CHILI AVE.
Batavia
Buffalo
GENESEE ST.
PLYMOUTH AVE.
HOPE AVE.
SOUTH AVE.
MONROE AVE.
Brighton
ROCHESTER
36
Batavia
Buffalo
MT.
4
Avon
Hornell
Corning
15
Canandagua
Syracuse
©

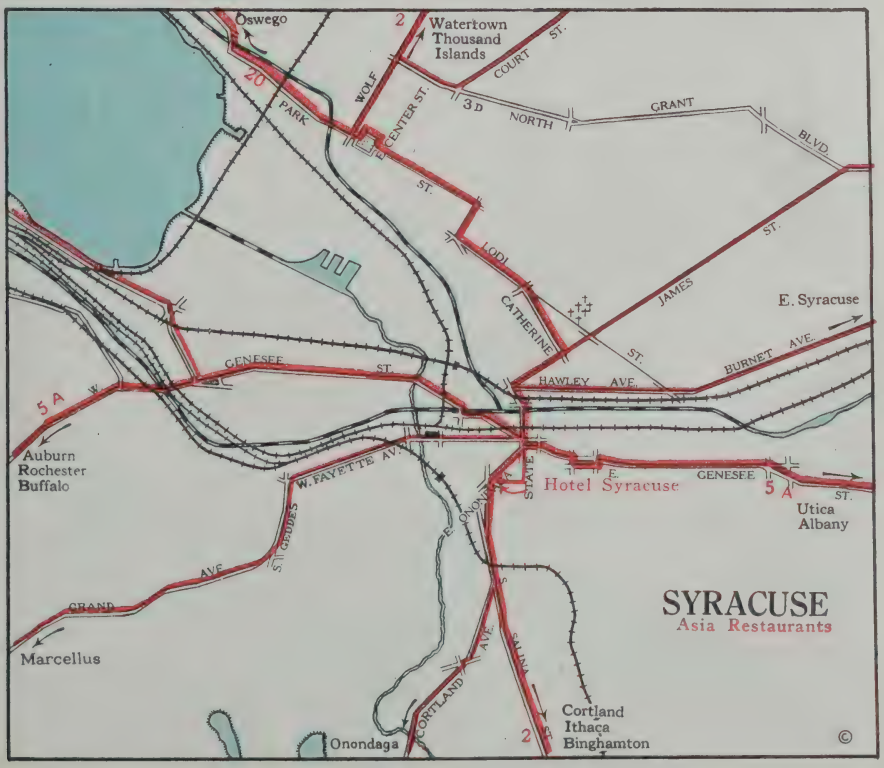
Oswego
2
Watertown
Thousand
Islands
COURT ST.
20
PARK ST.
WOLF
CENTER ST.
3D NORTH GRANT BLVD.
LODI
CATHERINE ST.
JAMES ST.
E. Syracuse
BURNET AVE.
HAWLEY AVE.
GENESEE ST.
5 A
Auburn
Rochester
Buffalo
W. FAYETTE AVE.
STATE
Hotel Syracuse
E. GENESEE ST.
5 A
Utica
Albany
S. GEDDES
E. ONONDAGA
GRAND AVE.
Marcellus
SYRACUSE
Asia Restaurants
CORTLAND AVE.
SALINA ST.
Cortland
Ithaca
Binghamton
2
Onondaga
©

IN BLACK DISTANCES BY MAIN HIGHWAYS

The Official

National Survey Maps and Guide

for

PENNSYLVANIA

LAWTON V. CROCKER
Topographer

PUBLISHED BY

THE NATIONAL SURVEY CO.

Topographical Offices
CHESTER, VERMONT

Branch Office
PHILADELPHIA, PA.
897 Chestnut St.

COPYRIGHT 1925

PREFACE

The series of maps contained in this volume has been built up and perfected over a long period of years. In preparing them, no effort or expense has been spared in striving for completeness and accuracy. The observing user of these maps will quickly recognize that they represent a labor of love, and not simply an effort at money making.

As these maps show a vast amount of detail not shown on ordinary maps, the labor of preparation and the possibilities for error have been thousands of times greater than on an ordinary "road map" or "guide book." Such publications usually confine their attention to main traveled routes, a simple and inexpensive proposition compared to the preparation of maps of such detail as those contained within the covers of this book.

It is inevitable that in so tremendous an undertaking errors will occur. It is not the absence of error, a condition which can never be achieved in map making, but the remarkably small percentage of errors compared with other publications that is noteworthy in National Survey publications.

Whenever an inaccuracy or an omission is discovered by the user of this book, the publishers will count it a favor to have the matter brought to their attention, and particularly request that in such cases as definite and specific information be furnished as possible, to make an immediate investigation and correction of the error possible. While over a thousand local officials have checked over the maps for their various districts and co-operated with us in the accumulation of data in this particular volume, a work of so large a magnitude never becomes perfected to such a point that additional revisions may not be made to good advantage.

A word of explanation regarding the cost of preparing these maps is pertinent, because we find that some customers are momentarily deceived as to value by the relatively small size of this book of maps compared with the thickness of guide books containing printed running directions. The cost of preparing typed running directions over main routes is trifling compared with the cost of preparing complete detailed maps of scientific accuracy which cover everything and serve a man equally well when he is off on a detour or back in the wilds on a fishing trip.

These maps are lithographed in colors, and as each color has to be printed from a different plate as a separate operation, this adds greatly to the cost. Every effort has been made to keep the bulk of these volumes down, and therein lies one of the great advantages of maps over running directions, in that they give more complete and detailed information in a much more portable and compact form.

The publishers wish particularly to call to the attention of the purchasers of this volume the fact that the purchase price does not represent simply paper, printing and binding, which were a comparatively small item in the total cost of preparation of this book. By far the larger proportion of the price paid for these maps is paid for **service,** or, in other words, for the professional services and expense involved in making the maps and in keeping them constantly revised and up to date. The cost of this service would be many times the sale price of the maps were it not for the fact that by unique methods of distribution, resulting in very large editions, the cost of this service is distributed among so many customers as to make it fall lightly upon each.

In order to secure this large distribution we do not depend upon ordinary retail channels, alone, but make a systematic man-to-man canvass throughout the entire area covered by the maps. This work is carried on by a body of especially trained men who work on a combined salary and commission basis in exclusive territory. It is composed largely of college students who work during their vacations, but as the sales force is constantly enlarging there is usually an opportunity for other men who are suitably qualified. These men receive a thorough training at the hands of experienced salesmen, they operate under the field management of an experienced salesman during their first season, and at all times are under the direct management of a trained executive in the office. The high quality of the product, its great practical usefulness for travel and for reference, and the comparatively small figure at which it is priced, result in very large sales, and consequently large earnings for the men engaged.

As the work of The National Survey is constantly enlarging, the publishers will be glad at any time to hear from customers who, as a result of use of the maps and recognition of their very great value and salability, may be interested in an opportunity to join the sales force of the organization.

THE PUBLISHERS.

How to Use this Book

Map pages are arranged in grids, like a checker board, and are numbered from left to right and down the page.

To find a map page of a given area, the general location of which is known to you, refer to the key map pasted into the front cover. The numbered rectangles give the areas covered by each map page. The large number in the center of each rectangle is the number of the map page for that area.

To find a place on the map, refer to the alphabetical section immediately following. It will give you the map page number and the position on the page, directly following the town name.

To find the map of an area north, south, east or west of a particular page, do not bother even to refer to the key map. The numbers of map pages for adjoining areas are always given on the margin of the map page.

Map areas over-lap. Every part of a map adjacent to the margin of a page is repeated on the page showing the adjoining area.

In planning a long trip, use the key map pasted into the front cover. It gives the best routes and the distances between the principal towns and highway junctions.

Running directions are no longer necessary. All state highway routes are marked by numbers painted on poles, etc., by the State Department of Highways. Corresponding numbers will be found in red on all map pages in this book. Look up the number of your route on the map, and thereafter when driving simply follow the corresponding number on the poles. No running directions are needed.

For best routes through cities, see city maps as indexed under the city name.

For information about a town, find it in the alphabetical section as you would in a dictionary. All information follows directly under the town name.

Pennsylvania

Historical and Descriptive Guide and Index

Contents

This section contains the following in alphabetical arrangement, A to Z:

Every Post Office point in the state with a reference to the map page on which it is shown.

The Population of every incorporated village or town; following the town name.
(* preceding population figures indicates population of entire township.)

Description of the general character of the more important cities and towns, following their names.

Historical Events briefly described under the town in or near which they took place.

Principal named highways in Pennsylvania and their numbers:

Lincoln Highway	1	Roosevelt Highway	7
Lackawanna Trail	2	Chicago-Buffalo Road	9
Wm. Penn Highway	3	National Pike (National Old Trails Road)	11
Susquehanna Trail	4	Baltimore Pike	12
Lakes to Sea Highway	5		

These highways are listed and described in their proper alphabetical position in the following pages.

Mileage Tables for trunk line routes under the highway name which will be found in alphabetical position. (For distances between towns see key map in front cover.)

Advertisements of hotels, restaurants, tea rooms, garages, and others catering to the tourist. Only places believed to be clean, reliable and fair in their charges have been listed. Travelers will confer a favor upon the publishers by reporting promptly by mail any cause for dissatisfaction, as well as places of particular merit.

Aaronsburg, Pa. Page 79 Line B
Abbottstown, Pa. Page 90 Line S, ..334
Abington, Pa. Page 94 Line L, ...*8,684
Academia, Pa. Page 79 Line P
Academy Cors., Pa. Page 57 Line E
Ackermanville, Pa. Page 83 Line E
Acosta, Pa. Page 86 Line K
Acme, Pa. Page 85 Line J
Adah, Pa. Page 85 Line R
Adamsburg, Pa. Page 75 Line W, ..246
Adamsdale, Pa. Page 82 Line L
Adamstown, Pa. Page 92 Line F, ..800
Adamsville, Pa. Page 62 Line C
Addingham, Pa.†
Addison, Pa. Page 86 Line W, ..*1,510
Adelaide, Pa. Page 85 Line M
Adelia, Pa. Page 61 Line W
Adrian, Pa. Page 75 Line B
Airville, Pa. Page 91 Line U
Aitch, Pa. Page 78 Line U
Akeley, Pa. Page 54 Line H
Akersville, Pa. Page 88 Line P
Akron, Pa. Page 92 Line J, ...723
Alba, Pa. Page 58 Line P, ...146
Albany, Pa. Page 82 Line M, ...*1,141
Albion, Pa. Page 52 Line N, ...1,549
Albrightsville, Pa. Pages 70-71 Line U
Alburtis, Pa. Page 83 Line Q, ...795
Aldan, Pa.† 1,136
Alden, Pa. Page 70 Line O
Aldenville, Pa. Page 61 Line R
Alderson, Pa. Page 70 Line G
Alford, Pa. Page 60 Line M
Aleppo, Pa. Page 84 Line S, ...*1,113
Alexandria, Pa. Page 78 Line O, ...440
Alice, Pa. Page 85 Line G
Alicia, Pa. Pages 84-85 Line N
Aliquippa, Pa. Page 74 Line K, ..2,931
Allen, Pa. Page 90 Line J
Allenport, Pa. Page 85 Line K
Allens Mills, Pa. Pages 64-65 Line P
Allensville, Pa. Pages 78-79 Line P
Allentown, Pa. Page 83 Line M,..73,502

See city map on page 73.

County seat of Lehigh County. Site of Muhlenberg College. A manufacturing and railroad center. Principal industry silk goods,—also tobacco and cigars, boots and shoes, foundry and machine shop products, bread and other bakery products, automobiles, dyeing and finishing textiles, iron and steel works and rolling mills, jute goods, slaughtering and packing.

The Trexler deer and buffalo parks are nine miles north, and the Trexler trout hatchery two miles west. A fine view may be had from "Big Rock" which is near the crest of Lehigh Mtn.

KEYSTONE TRAIL INN
DINING ROOM
Bell Phone 226-R
Catering Meals at all Hours
Sea Food a Specialty
Nineteenth St. and Roth Ave., R. D. No. 3
Bell Phone 226-R Allentown, Pa.

Krause Auto Company
E. A. KRAUSE, *Prop.*
23 North Sixth St.
Allentown - - Pa.

"THE PLACE FOR GOOD EATS"
HARVEY'S CAFE
Special Dinners 11:00 A.M. to 1:00 P.M.
SEA FOOD OUR SPECIALTY
Hamilton and Sixth Streets
Allentown - - Pa.

The Liberty Bell (see description under Phila.) was taken here from Philadelphia and hidden in Zion's Reformed Church, which is on Hamilton St., between 6th and 7th.

Allenwood, Pa. Page 68 Line Q
Allison, Pa. Page 85 Line O, ...*441
Allison Park, Pa. Pages 74-75 Line N
Allport, Pa. Page 66 Line W
Almedia, Pa. Page 69 Line T
Almont, Pa. Page 83 Line U
Althom, Pa. Page 54 Line P
Altoona, Pa. Page 77 Line P, ...60,331

See city map on page 98.

The immense railroad manufacturing and repair shops of the Pennsylvania Railroad Company, employing about 14,000 men, located here. Known as "The Mountain City", from its location between two ranges of the Alleghany Mountains, in a valley that was used as a highway between the East and the West even in the days of Indian trails. With the coming of the railroad, which has since developed into the main line west of the Pennsylvania system, repair shops were located here, and the place named after Altoona, Denmark, the site of the first railroad shop in the world.

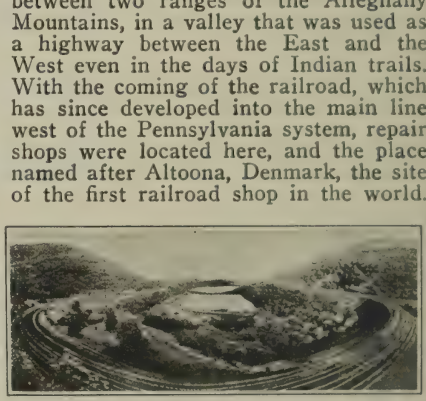

World-famous Horseshoe Curve near Altoona.

The mountains about Altoona are underlaid with valuable deposits of coal, fire clay, gannister rock and sand.

The Loyal War Governors of the Northern States met here in September, 1862, to pledge their loyalty to the Northern cause, and developed a coordinated policy.

Alverton, Pa. Page 85 Line J
Alum Bank, Pa. Page 87 Line G, ..191
Alum Rock, Pa. Page 63 Line P
Alverda, Pa. Page 77 Line L
Amaranth, Pa. Page 88 Line U

Amberson, Pa. Page 89 Line H
Ambler, Pa. Page 94 Line K, ...3,094
Ambridge, Pa. Page 74 Line M, ..12,730
Industrial town named after the American Bridge Co. which is located here. Gen. Anthony Wayne camped here (on Lincoln Hy., one mile north) during the winter of 1783. Formerly called Economy, Pa., founded by Rev. Geo. Knapp as an experiment in communism.
Amity, Pa. Page 84 Line M
Amsbry, Pa. Page 77 Line O
Amyville, Pa. Page 85 Line E
Analomink, Pa. Page 71 Line S
Andalusia, Pa. Page 94 Line N
Andersonburg, Pa. Page 79 Line V
Anderson Creek, Pa. Page 65 Line R
Andover, Pa. Page 88 Line P
Andreas, Pa. Page 82 Line G
Angels, Pa. Page 71 Line L
Anita, Pa. Page 64 Line W
Annville, Pa. Page 81 Line V, ..*2,651
Anselma, Pa. Page 93 Line M ....
Ansonia, Pa. Page 57 Line M
Ansonville, Pa. Page 77 Line D
Antes Fort, Pa. Page 68 Line N
Antrim, Pa. Page 57 Line Q
Apollo, Pa. Page 75 Line M, ...3,227
Aquashicola, Pa. Page 83 Line F
Ararat, Pa. Page 61 Line L, ...*468
Arcadia, Pa. Page 77 Line F
Archbald, Pa. Page 71 Line D, ...8,603
Arcola, Pa. Page 93 Line J
Ardara, Pa. Page 75 Line U
Arden Mines, Pa. Page 84 Line F
Ardmore, Pa.†
Ardsley, Pa. Page 94 Line L
Arendtsville, Pa. Page 89 Line Q, ..358
Argentine, Pa. Page 63 Line R
Argus, Pa. Page 83 Line U
Ariel, Pa. Page 71 Line E
Aristes, Pa. Page 81 Line E
Armagh, Pa. Page 76 Line R, ...110
Armbrust, Pa. Page 85 Line F
Arnold, Pa. Page 75 Line N, ...6,120
Arnot, Pa. Page 58 Line Q
Arona, Pa. Page 85 Line D, ...549
Arrow, Pa. Page 87 Line G
Arroyo, Pa. Page 65 Line H
Artemas, Pa. Page 87 Line W
Arthurs, Pa. Page 64 Line M
Asaph, Pa. Page 57 Line L
Asherton, Pa. Page 80 Line E
Ashfield, Pa. Page 82 Line F
Ashland, Pa. Page 81 Line F, ...6,666
Ashley, Pa. Page 70 Line N, ...6,520
Ashville, Pa. Page 77 Line N, ...447
Aspers, Pa. Page 90 Line P
Atglen, Pa. Page 92 Line Q, ...650
Athens, Pa. Page 59 Line F, ...4,384
Athol, Pa. Page 82 Line X
Atlantic, Pa. Page 62 Line C
Atlas, Pa. Page 81 Line E
Atlasburg, Pa. Page 74 Line V
Atwood, Pa. Page 76 Line G, ...168
Auburn, Pa. Page 82 Line N, ...977
Audenried, Pa. Page 70 Line X
Audubon, Pa. Page 93 Line K
Aultman, Pa. Page 76 Line O
Austin, Pa. Page 56 Line P, ...1,556
Austinburg, Pa. Page 57 Line C
Autumn Leaves, Pa. Page 61 Line H
Avella, Pa. Page 84 Line D
Avis, Pa. Page 67 Line P, ...1,092
Avoca, Pa. Page 70 Line J, ...4,950
Avon, Pa. Page 81 Line U
Avondale, Pa. Pages 92-93 Line U, ..627
Avonmore, Pa. Page 75 Line P, ..1,242

Bachmanville, Pa. Page 91 Line G
Baden, Pa. Page 74 Line K, ...895
Baggaley, Pa. Page 86 Line E
Bainbridge, Pa. Page 91 Line L
Bair, Pa. Page 90 Line S
Bairdford, Pa. Page 75 Line L
Bakers Summit, Pa. Page 87 Line E
Bakerstown, Pa. Page 75 Line K
Bakersville, Pa. Page 86 Line M
Bala, Pa. Page 94 Line P, ...387
Bally, Pa. Page 83 Line T, ...*387

Baltimore Pike—Route 12
The main route between Philadelphia and Baltimore, hard surfaced throughout. See Key Map inside front cover for complete route, or pages 92-93 for detail in Pennsylvania. Known also as the Conowingo Route, Conowingo being the point at which the Susquehanna is crossed, distinguishing this route from the more southerly route through Wilmington, crossing the Susquehanna at Havre de Grace. (Baltimore and other points in Maryland described in alphabetical section accompanying the National Survey Maps of Maryland.)
Places of interest in Pa. are described under the following town names:

Mileage Table:	Going South Read Up	Going North Read Down
Philadelphia, Pa.	103	0
Swarthmore	92	11
Media	90	13
Chadds Ford	79	24
Kennett Square	72	31
Baltimore, Md.	0	103

Bangor, Pa. Page 83 Line D, ...5,402
The immense slate beds in this district are said to produce 65% of all the slate in America. Silk is also manufactured.

HOTEL MAJESTIC
American and European Plan
Rates, $3.00 a Day—Rooms, $1.00 and $1.50
A First Class Restaurant and Lunch Bar Attached
BANGOR - PENNSYLVANIA

Banning, Pa. Page 85 Line J
Baoba, Pa. Page 72 Line D
Bareville, Pa. Page 92 Line L
Barking, Pa. Page 75 Line O
Barnes, Pa. Page 54 Line S
Barnesboro, Pa. Page 77 Line K, ..4,183
Barneston, Pa. Page 92 Line K

Beginning a new "hole", Slate Quarries, Bangor, Pa.

Barnesville, Pa. Page 82 Line **F**
Barnitz, Pa. Page 90 Line **K**
Barnsley, Pa. Page 92 Line **W**
Barree, Pa. Page 78 Line **N,** *448
Barronvale, Pa. Page 86 Line **P**
Bart, Pa. Page 92 Line **Q,** *1,104
Barto, Pa. Page 83 Line **T**
Bartonsville, Pa. Page 71 Line **U**
Bartville, Pa. Page 92 Line **S**
Bath, Pa. Page 83 Line **H,** 1,401
Bausman, Pa. Page 91 Line **O**
Baxter, Pa. Page 64 Line **R**
Beach Haven, Pa. Page 70 Line **S**
Beachlake, Pa. Page 61 Line **T**
Beadling, Pa.†
Beallsville, Pa. Page 84 Line **L,** 445
Beams, Pa. Page 86 Line **J**
Bear Creek, Pa. Page 70 Line **O,** ..*341
Bear Gap, Pa. Page 81 Line **D**
Bear Lake, Pa. Page 53 Line **K,** ...241
Beartown, Pa. Page 92 Line **K**
Beatty, Pa. Page 76 Line **W** ....
Beaver, Pa. Page 74 Line **J,** 4,135
County seat of Beaver County.
Beaver Brook, Pa. Page 70 Line **X**
Beaverdale, Pa. Page 77 Line **W**
Beaver Falls, Pa. Page 74 Line **G,** 12,802
The seat of Geneva College and of Darlington Seminary. The site of Fort McIntosh, built in 1775, and a former Indian battle ground. Was one of the stations of the "underground railway", a system of secretly aiding slaves to escape from the South into Canada.
Beaver Meadow, Pa. P. 70 Line **X,** 1,709
Beaver Springs, Pa. Page 80 Line **G**
Beavertown, Pa. Page 80 Line **G,** ..525
Beccaria, Pa. Page 77 Line **F,** ...*3,633
Bechtelsville, Pa. Pp. 82-83 Line **U,** 502
Bedford, Pa. Page 87 Line **N,** 2,330
County seat of Bedford County. A pleasure resort in the Alleghany Mountains and an important stopping point on the Lincoln Highway. Elevation 1,108 feet. This part of "Penn's Woods" was purchased from the Indians, of the Six Nations in 1764 and 1768. Many of the roads follow old Indian trails, where Indian relics are frequently found. Fort Raystown, later called Fort Bedford, was erected here in 1758.

HOTEL PENNSYLVANIA
BEDFORD GARAGE *Next to Hotel Pennsylvania*
In the Center of Bedford, Pa.
ON THE LINCOLN HIGHWAY
The Pennsylvania is one of the newest, largest and most complete hotels on the Lincoln Highway. Delightful rooms and delicious country-cooked meals. Roof Garden, Soda Grill, Radio, etc. Moderate Rates.
GARAGE open day and night. Accessories.
Any make car stored, repaired, washed.
BUICK — Sales and Service — CADILLAC
200-Car Storage Capacity

Colonel George Washington camped here with 6,000 men the same year, and later, when President, again stopped in Bedford en route west to quell the Whiskey Insurrection in 1794, the stopping place and other relics being still preserved.

Old Stone House, Bedford, Pa., (nearly two centuries old), used as headquarters by George Washington.

Points of interest are the Bedford Springs, possessing medicinal qualities, the State Fish Hatchery, George Washington's headquarters, the old Court House, with original Indian parchment deeds, old Shot Factory.

Amusements: fishing and boating, hunting lodges, eighteen hole golf course, tennis, tiled swimming pool, and bowling alleys.

Industries: peanut factory, native rustic furniture.

Bedminster, Pa. Page 83 Line **S**, ..*1,999
Beech Creek, Pa. Page 67 Line **T**, ..573
Belfast, Pa. Page 83 Line **F**
Bell, Pa. Page 86 Line **J**
Bellefonte, Pa. Page 79 Line **B**, ..3,996

County seat of Center County.

RESTAURANT
KNISELY'S
Bellefonte - Pa.

Belle Vernon, Pa. Page 85 Line **J**, 2,342
Belleville, Pa. Page 79 Line **M**
Bellevue, Pa. Page 74 Line **P**, ...8,198
Bells Landing, Pa. Page 65 Line **Y**
Bellwood, Pa. Page 78 Line **N**, ..2,629
Belsano, Pa. Page 77 Line **P**
Bendersville, Pa. Page 90 Line **P**, ..356

Bath House at Bedford Springs, Pa.

Benezett, Pa. Page 65 Line **L**, ...*785
Benfer, Pa. Page 80 Line **F**
Benningers, Pa. Page 83 Line **G**
Bentleyville, Pa. Pgs. 84-85 Line **J**, 3,679
Benton, Pa. Page 69 Line **N**, ...696
Bergey, Pa. Page 93 Line **D**
Berks, Pa. Page 82 Line **O**
Berkshire Heights, Pa. Page 82 Line **V**
Berlin, Pa. Page 86 Line **Q**, ...1,563
Bermudian, Pa. Page 90 Line **O**
Berne, Pa. Page 82 Line **P**, ...*1,110
Bernharts, Pa. Page 82 Line **U**
Bernville, Pa. Page 82 Line **S**, ...302
Berrysburg, Pa. Page 80 Line **M**, ..329
Bertha, Pa. Page 74 Line **T**
Berwick, Pa. Page 69 Line **R**, ...12,181

In the car shops of this industrial town on the Susquehanna River the first steel railway coach is said to have been



Washington Profile, Sayre Park, Bethlehem, Pa.

made. These shops now produce one hundred freight cars and two passenger coaches a day.

This beautiful region was one of the most thickly populated Indian sections of Pennsylvania, and many relics are found. A few miles from the city is "Council Cup", a former gathering place of the Indians, and numerous scenic vistas, including the beautiful Nescopeck Mountains, Kitchen Creek Falls, Fishing Creek Valley, and many others.

Berwinsdale, Pa. Page 77 Line E
Berwyn, Pa. Page 93 Line M
Bessemer, Pa. Page 62 Line W, ..1,417
Bethany, Pa. Page 61 Line S, ...106
Bethayres, Pa. Page 94 Line L
Bethel, Pa. Page 81 Line Q, ...*1,653
Bethlehem, Pa. Page 83 Line M,..50,385

See city map on page 73.

Home of the main offices and parent plant of the Bethlehem Steel Corporation, which produced an enormous volume of munitions during the World War. Site of Lehigh University, with beautiful campus. The "Hill to Hill" concrete bridge of beautiful design, spanning four railroads, the Lehigh River and canal, is a gigantic engineering structure of interest, joining the former cities of North Bethlehem and South Bethlehem, now consolidated.

C. O. Rothrock Bethlehem, Pa.
Apperson Sales and Service Station
Tires and Tubes Auto Supply Auto Springs
Broad and Pennsylvania Ave.
Bell 1671-J Cons. 5854

Bethlehem was founded in 1741 by a group of Moravians under the leadership of Count Zinzendorf, who came to America seeking religious freedom. Just before Christmas Eve they finished their first dwelling, with a shed for the cattle close by. According to their custom on

Hotel
Bethlehem
W. L. JONES, *President and Manager*
BETHLEHEM, PA.

Tourists' Headquarters
200 ROOMS (Fireproof)
LEADING HOTEL OF THE LEHIGH VALLEY
On the William Penn Highway. Best route between New England and New York and points West. Bethlehem Pike and Lackawanna Trail to Pocono Mountains, Northern New York and Canada.

Campus and Library, Lehigh University, Bethlehem, Pa.

Christmas Eve, they marched around the buildings. The crowded condition of the dwelling house with the stable close by called to mind the occurrence in the stable in Bethlehem, Judea, 1741 years before, and the town was named Bethlehem. Almost immediately they began the erection of large, permanent buildings of stone, grouped in a manner to afford permanent protection from the hostile Indians. The buildings, of quaint old European architecture, are well preserved and still in use by the Moravians for religious and educational purposes.

Moravian Building, said to be the first Girls' School in America, Bethlehem, Pa.

Betula, Pa. Page 55 Line S
Beyer, Pa. Page 76 Line F
Bidwell, Pa. Page 85 Line S
Big Cove Tannery, Pa. Page 88 Line T
Bigler, Pa. Page 66 Line W, ...*4,908
Biglerville, Pa. Page 90 Line R, ...539
Big Run, Pa. Pages 64-65 Line X, 1,023
Billmeyer, Pa. Page 91 Line M
Bingen, Pa. Page 83 Line O
Bingham, Pa. Page 55 Line N
Birchardville, Pa. Page 60 Line K
Birchrunville, Pa. Page 93 Line K
Bird in Hand, Pa. Page 92 Line N
Birdsboro, Pa. Page 92 Line F, ..3,299

RED LION INN
Philadelphia and Reading Pike
7 Miles from Reading
Chicken, Waffle and Steak Dinners
Tel. Birdsboro 236
A. W. WHITMAN, Proprietor

Birdville, Pa. Page 75 Line L
Birmingham, Pa. Page 78 Line L, ..197
Bittersville, Pa. Page 91 Line R
Bitumen, Pa. Page 66 Line L
Blackgap, Pa. Page 89 Line R
Black Lick, Pa. Page 76 Line Q,..*1,078
Blacklog, Pa. Page 79 Line S
Blain, Pa. Page 79 Line V, ...310
Blainsport, Pa. Page 92 Line E .... ..
Blair, Pa. Page 75 Line W, ...*1,441
Blairs Cors., Pa. Page 63 Line O
Blairfour, Pa. Page 78 Line P
Blairs Mills, Pa. Page 89 Line D
Blairsville, Pa. Page 76 Line S, ..4,391
Blakeslee, Pa. Page 71 Line Q
Blanchard, Pa. Page 67 Line U
Blandburg, Pa. Page 77 Line J
Blandon, Pa. Page 82 Line S
Blawnox, Pa. Page 75 Line Q
Bloomingdale, Pa. Page 69 Line L
Blooming Glen, Pa. Page 83 Line U
Blooming Grove, Pa. 72-H, ...*263
Bloomsburg, Pa. Page 69 Line T,..7,819

County seat of Columbia County. Industrial town and trading center,—manufacturing carpets, silk, fountain pens, matches, hosiery and woolens; also car shops.

Of interest: State Normal School, Fort McClure and D. A. R. Monument, Kitchen's Falls, Profile Rock.

You will like
HOTEL MAGEE
BLOOMSBURG, PA.
S. J. Johnston, *Mgr.-Treas.*

Eat at the
New Antlers
Sea Foods in Season Prompt Service
Regular Meals Served
FREE TOURING INFORMATION
Bloomsburg, Pa. George E. Foster

Fishing Creek, Bloomsburg, Pa.

Blossburg, Pa. Page 58 Line P, ...2,033
Blue Ball, Pa. Page 92 Line K
Blue Bell, Pa. Page 93 Line J
Blythedale, Pa. Page 85 Line E
Blue Ridge Summit, Pa. Page 89 Line X
Boalsburg, Pa. Page 79 Line F
Boardman, Pa. Page 77 Line C
Bodines, Pa. Page 68 Line E
Boiling Springs, Pa. Page 90 Line K
Bolivar, Pa. Page 76 Line T, ...766
Boltz, Pa. Page 76 Line S
Booneville, Pa. Page 67 Line V
Boothwin, Pa. Page 93 Line U
Boston, Pa. Page 75 Line W
Boswell, Pa. Page 86 Line H, ...2,168
Bowers, Pa. Page 82 Line Q ....
Bowersville, Pa. Page 65 Line Y
Bowmansdale, Pa. Page 90 Line J
Bowmanstown, Pa. 82-83-F, ...834

Bowmansville, Pa. Page 92 Line H
Boyds Mills, Pa. Page 61 Line R
Boyers, Pa. Page 63 Line R
Boyertown, Pa. 82-83-W, ...3,189
Boynton, Pa. Page 86 Line W
Brackenridge, Pa. Page 75 Line L, 4,987
Brackney, Pa. Page 60 Line F
Braddock, Pa. Page 75 Line S, ..20,879

Braddock is a steel manufacturing center and mining city, and the home of Charles N. Schwab.

Originally called Braddock's Field, for the famous English General who was defeated here in 1755 in the French and Indian Wars. The site of Camp Copeland during the Civil War.

Bradenville, Pa. Page 76 Line W
Bradford, Pa. Page 55 Line H, ..15,525

The business center of the region known as the Northern Oil District,—a manufacturing city of very rapid growth, due to the rich oil fields. Oil producing and refining and the manufacture of oil well supplies are the principal industries. Brick, silk and cutlery are also made here.

Of interest: Rock City Park and Allegany State Park, oil fields and oil industry plants, Kinzua Bridge.



Three Sister Rocks, Rock City Park, near Bradford, Pa.

Bradfordwoods, Pa. Page 74 Line L, 213
Bradley Junction, Pa. Page 77 Line O
Braeburn, Pa. Page 75 Line L
Branchton, Pa. Pages 62-63 Line S
Branch Dale, Pa. Page 81 Line K
Brandamore, Pa. Page 92 Line M
Brandonville, Pa. Page 82 Line C
Brandt, Pa. Page 61 Line G
Brandy Camp, Pa. Page 65 Line L
Brandywine Summit, Pa. Pg. 93 Line T
Brave, Pa. Page 84 Line W
Braznell, Pa. Page 85 Line M
Breezewod, Pa. Page 88 Line O
Breinigsville, Pa. Pages 82-83 Line P
Bressler, Pa. Page 89 Line G
Briar Creek, Pa. Page 69 Line S, ...295
Brickchurch, Pa. Page 76 Line J
Brickerville, Pa. Page 91 Line G
Bridesburg, Pa. Page 94 Line P
Bridgeport, Pa. Page 93 Line L, ..4,680
Bridgeton, Pa. Page 91 Line W, ..*569
Bridgeville, Pa. Page 74 Line U, ..3,092
Bridgewater, Pa. Pg. 94 Line M, ..1,340
Brier Hill, Pa. Page 85 Line O
Brillhart, Pa. Pages 90-91 Line R
Brisbin, Pa. Page 78 Line D, ...570
Bristol, Pa. Page 94 Line M, ...10,273
Broad Ford, Pa. Page 85 Line L
Broad Top, Pa. Page 88 Line G, ...519
Broadway, Pa. Page 69 Line L
Brockport, Pa. Page 65 Line N
Brocton, Pa. Page 82 Line H
Brockwayville, Pa. 64-65-N, ...2,369
Brodbecks, Pa. Pages 90-91 Line W
Brodheadsville, Pa. Page 71 Line X
Brogueville, Pa. Page 91 Line U
Brooklyn, Pa. Page 60 Line N, ...*837
Brookside, Pa. Page 67 Line H
Brookston, Pa. Page 54 Line U
Brookville, Pa. Page 64 Line Q, ..3,272

County seat of Jefferson County.

Broomall, Pa. Page 93, Line P
Broughton, Pa. Page 74 Line V
Brownfield, Pa. Page 85 Line S
Brownsburg, Pa. Page 94 Line E
Brownstown, Pa. Page 92 Line K, .1,489
Brownsville, Pa. Pg. 85 Line N, ..2,502
Bruceton, Pa. Page 74 Line W
Bruin, Pa. Page 63 Line T, ...720
Bruner Run, Pa. Page 85 Line Q
Brunnerville, Pa. Page 91 Line H
Brush Valley, Pa. Pg. 76 Line P,..*1,222
Bryn Athyn, Pa. Page 94 Line K, ..392
Bryn Mawr, Pa. Page 93 Line N

Site of Bryn Mawr, a select girls' college.

Madden's Garage
Lancaster Pike, Phone B. M. 600
PIERCE ARROW MOTOR CARS
All Kinds of Repairing
Bryn Mawr - Pa.

Buck Hill Falls, Pa. Page 71 Line N
Buckingham, Pa. Pg. 94 Line D,..*2,024
Buckingham Val., Pa. Page 94 Line E
Buck Mtn., Pa. Page 82 Line E
Bucksville, Pa. Page 83 Line P
Buena Vista, Pa. Page 85 Line D
Buena Vista Spring, Pa. Pg. 89 Line W

Buffalo, Pa. Page 84 Line F *828
Buffalo Mills, Pa. Page 87 Line P
Bulger, Pa. Page 74 Line T
Bunkertown, Pa. Page 79 Line K
Bunola, Pa. Pages 84-85 Line E
Burgettstown, Pa. Pg. 74 Line T ..1,990
Burlington, Pa. Page 59 Line M ...102
Burmont, Pa.†
Burnham, Pa. Page 79 Line L, ...2,765
Burnside, Pa. Page 77 Line E, ...480
Burnt Cabins, Pa. Page 88 Line L
Burtville, Pa. Page 56 Line K
Bushkill, Pa. Page 72 Line R
Bustleton, Pa. Page 94 Line M
Butler, Pa. Page 75 Line C, ...23,778

County seat of Butler County. Industrial city. Principal industry, the manufacture of steel railroad cars. Other manufactures: automobiles, plate glass, steel wheels, bolts and rivets, automobile tires and rubber goods, ammunition, steam and gas engines, refrigerators, flour, oil well supplies, dairy products, dish washing machines, pipe and plumbing supplies, mirrors, packing house products, metal cutting torches, automobile tire chains, candy, tanks and boilers, farm lighting plants, oil refinery products, building supplies, foundry products, and clothing.

A house, said to be the first built by a white man west of the Alleghany Mountains, still stands on the main highway to Erie. This house sheltered George Washington, when a young man, as he crossed Pennsylvania as a message bearer.

Buttonwood, Pa. Page 58 Line W
Butztown, Pa. Page 83 Line L
Byrnedale, Pa. Page 65 Line M
Cabot, Pa. Page 75 Line F
Cadis, Pa. Page 59 Line F
Cadogan, Pa. Page 75 Line F
Cains, Pa. Page 92 Line N
Cairnbrook, Pa. Page 87 Line J
Calcium, Pa. Page 82 Line R
California, Pa. Pp 84-85 Line L, ..2,480
Callensburg, Pa. Page 63 Line Q, ..215
Callery, Pa. Page 74 Line G 318
Calumet, Pa. Page 85 Line F
Calvert, Pa. Page 68 Line F
Calvin, Pa. Page 78 Line V
Cambra, Pa. Page 69 Line N
Cambridge, Pa. Page 92 Line L
Cambridge Springs, Pa. P 52 L R, 1,663
Cameron, Pa. Page 66 Line F
Cammal, Pa. Page 67 Line H
Campbelltown, Pa. Page 91 Line E
Campbellville, Pa. Page 59 Line U
Camp Curtin, Pa. Page 90 Line E
Camp Hill, Pa. Page 89 Line F, ..1,636
Camptown, Pa. Page 59 Line N
Canadensis, Pa. Page 71 Line O
Cannelton, Pa. Page 74 Line E
Canonsburg, Pa. Pg. 84 Line E, ..10,632
Canton, Pa. Page 58 Line Q, ...2,154
Carbondale, Pa. 60-61-T, ...18,640
Cardington, Pa.†
Carlisle, Pa. Page 89 Line G, ...10,916

County seat of Cumberland County. A residential and trading center for a rich agricultural region, with several diversified manufacturing industries. Carlisle was laid out in 1751, and was the home of three signers of the Declaration of Independence, George Ross, Thomas Smith and James Wilson. Site of the Carlisle Indian School, founded by Gen. R. H. Pratt (displaced by a large government hospital in 1920, when it became a field service school of the Medical Dept. U. S. A.), Dickinson College (founded 1783), and Dickinson Law School.

Carlton, Pa. Page 62 Line E
Carmichaels, Pa. 84-85-R, ...481
Carnegie, Pa. Page 74 Line S, ..11,516
Carnwath, Pa. Page 77 Line C
Carrolltown, Pa. Page 77 Line M ..1,369
Carson (Sta. Pittsburgh), Pa.†
Carter Camp, Pa. Page 57 Line Q
Carversville, Pa. Page 94 Line B
Cascade, Pa. Page 52 Line F
Cashtown, Pa. Page 89 Line R
Cassandra, Pa. Page 77 Line T, ...467
Casselman, Pa. Page 86 Line S, ...242
Cassville, Pa. Page 88 Line D, ...133
Castanea, Pa. Page 67 Line R, ...*604
Castle Shannon, Pa. 74-75-U, ...2,353
Catasauqua, Pa. Page 83 Line L, ..4,714
Catawissa, Pa. Page 69 Line V, ..2,025
Catfish, Pa. Page 63 Line U
Cedars, Pa. Page 93 Line G
Cecil, Pa. Page 74 Line V, ...*5,843
Cedar Run, Pa. Page 57 Line T
Cementon, Pa. Page 83 Line J
Centennial, Pa. Page 90 Line V
Center, Pa. Page 79 Line V, ...*824
Center Hall, Pa. Page 79 Line D,..*525
Center Moreland, Pa. Page 70 Line F
Centerport, Pa. Page 82 Line Q, ..134
Center Road, Pa. Page 52 Line T
Center Square, Pa. Page 93 Line J
Center Valley, Pa. Page 83 Line P
Centerville, Pa. Page 53 Line S, ...218
Central City, Pa. Pg. 87 Line K, ..1,051
Centralia, Pa. Page 81 Line E, ..2,336
Cereal, Pa. Page 75 Line V
Cessna, Pa. Page 87 Line K
Chadds Ford, Pa. Page 93 Line T

Held for a time by Washington during the Battle of Brandywine, Sept. 10, 1777. The house occupied by Washington and Lafayette may be seen.

On a tablet in the village will be found a brief description of the Battle of the Brandywine.

Chadds Ford Jc., Pa. Page 93 Line S
Chalfont, Pa. Page 83 Line X, ...317
Chalkhill, Pa. Page 85 Line S
Chambersburg, Pa. Pg. 89 Line P, 13,171

County seat of Franklin County.

A trade center for an agricultural region,—also manufactures paper, hosiery, woolens, etc.

In the town square, General Lee held a council of war before proceeding to the battle of Gettysburg, the decisive battle of the Civil War. In Early's

raid, also in the Civil War, General McCausland entered Chambersburg with the Confederate Cavalry, July 30, 1864, and demanded of the citizens a tribute of two hundred dollars in gold or five hundred dollars in greenbacks. This being refused the place was fired upon and two-thirds of the town burned, including the railroad station, machine shop and several trains of loaded cars, destroying 5,000 muskets and a large amount of clothing. The loss was estimated at $1,000,000.00.

Of interest:

Wilson College (for girls) and Penn Hall, a preparatory school for girls. Stony Batter about fourteen miles from here, the birthplace of James Buchanan. Red Bridge Park, and Caledonia Park (7 miles east), scenic mountain retreats within a short drive.

Chambersville, Pa. Page 76 Line J
Champion, Pa. Page 86 Line L
Chandlers Valley, Pa. Page 54 Line J
Chaneysville, Pa. Page 87 Line U
Chapel, Pa. Page 83 Line S
Chapman Quarries, Pa. P 83 L G, 228
Charleroi, Pa. Pgs. 84-85 Line J, .11,516
Charmian, Pa. Page 89 Line W
Charteroak, Pa. Page 78 Line J
Chatham, Pa. Page 92 Line T
Cheat Haven, Pa. Page 85 Line W
Cheltenham, Pa. Pg. 94 Line N, *11,015
Cherrygrove, Pa. Page 54 Line R, .*119
Cherry Tree, Pa. Page 77 Line H, ..555
Cherry Valley, Pa. Page 74 Line U, ..83
Cherryville, Pa. Page 83 Line G
Chester, Pa. Page 93 Line U, ...58,030

An industrial city with a water front three and a half miles long, including ship-building yards, locomotive works, steel plants, textiles and many other industries. The oldest town in Pennsylvania, settled by the Swedes in 1643 or 1644. The spot where William Penn first landed is marked by a monument at the foot of Franklin Street. The house he occupied may also be seen. The Provisional Assembly of William Penn's government met in Chester in 1682. The court house in the center of the city, built in 1724, is claimed to be the oldest court house in the United States (see illustration). Here the remnants of the Continental army rallied after the Battle of Brandywine, Sept. 11, 1777, and in the Washington Hotel, still in use, Washington wrote the only report of the battle. See also Deshong's Memorial Museum, and the grave of John Morton, signer of the Declaration of Independence.

SHOBER'S HOTEL
CHESTER, PENNSYLVANIA
European Plan
ALL MODERN CONVENIENCES

Washington Hotel and Restaurant
—
Opposite City Hall
ZUMAKY AND STASINOS
Proprietors
CHESTER - PA.
Food and Service of the Better Quality

Oldest Court House in Pennsylvania (1724), Chester, Pa.

Chester Hts., Pa. Page 93 Line S
Chester Sprs., Pa. Page 93 Line L
Chestnut Hill, Pa. Page 94 Line N

A part of the city of Philadelphia.

A sharp skirmish between British troops and Pennsylvania militia occurred here Dec. 4, 1777, in which Gen. Irving, commanding the militia, was killed, and his troops routed.

Chestnut Level, Pa. Page 92 Line U
Chestnut Ridge, Pa. Page 85 Line O
Chest Springs, Pa. Pg. 77 Line N, ..*126
Cheswick, Pa. Page 75 Line N, ...471
Cheyney, Pa. Page 93 Line Q

Chicago-Buffalo Road—Route 9.

Also known as the Toledo-Cleveland-Buffalo Route. The main artery between western New York State including Buffalo and all Ohio and western points, cutting across the northwestern corner of Pennsylvania, shown on pages 52 and 53. See Erie, and North East.

Chickasaw, Pa. Page 64 Line X
Chicora, Pa. Page 63 Line W
Childs, Pa. Page 61 Line U
Choconut, Pa. Page 60 Line F, ...*258
Christiana, Pa. Page 92 Line Q, ...985

Near the P. R. R. Sta. is the Christiana Riot House made famous in connection with the secret escape of slaves to the North just before the Civil War.

Christmans, Pa. Pages 70-71 Line W
Churchtown, Pa. Page 92 Line K

Churchville, Pa. Page 94 Line J
Cisna Run, Pa. Page 79 Line V
Cito, Pa. Page 88 Line S
Claircrest, Pa. Page 86 Line N
Clairton, Pa. Pp 74-75 Line W, ..6,264
Clarence, Pa. Page 66 Line U
Clarendon, Pa. Page 54 Line O, ...928
Claridge, Pa. Page 75 Line U
Clarington, Pa. Page 64 Line K
Clarion, Pa. Page 64 Line P 2,793
County seat of Clarion County.

Clark, Pa. Page 62 Line L
Clarksburg, Pa. Page 76 Line O
Clarks Green, Pa. Page 60 Line W ..350
Clarks Mills, Pa. Page 62 Line G
Clarks Summit, Pa. P 60 L W, ..1,404
Clarksville, Pa. Page 84 Line O, ..234
Clay, Pa. Page 92 Line G, ...*1,508
Claysburg, Pa. Page 77 Line X
Claysville, Pa. Page 84 Line J 1,009
Clayton, Pa. Page 83 Line S
Claytonia, Pa. Pages 62-63 Line U
Clearfield, Pa. Page 65 Line U ..8,529
County seat of Clearfield County.

Clear Ridge, Pa. Page 88 Line L
Clear Spring, Pa. Page 90 Line N
Clearville, Pa. Page 87 Line R
Cleona, Pa. Page 81 Line V
Clermont, Pa. Page 55 Line R
Clifford, Pa. Pages 60-61 Line R, ..*880
Clifton Hts., Pa. Page 93 Line Q, ..3,469
Climax, Pa. Page 64 Line W
Clinton, Pa. Page 74 Line Q, ...*896
Clintondale, Pa. Page 67 Line V
Clintonville, Pa. Page 63 Line O, ..329
Cloe, Pa. Page 64 Line Y
Clune, Pa. Page 76 Line O
Cly, Pa. Pages 90-91 Line L
Clyde, Pa. Page 76 Line R
Clymer, Pa. Page 76 Line K, ...2,867
Coal Bluff, Pa. Page 84 Line E
Coal Center, Pa. Pp 84-85 Line L, 724
Coaldale, Pa. Page 82 Line F, ...6,336
Coal Glen, Pa. Page 65 Line O
Coalmont, Pa. Page 88 Line G, ...220
Coalport, Pa. Page 77 Line G, ...1,079
Coatesville, Pa. Page 92 Line O, ..14,515
Mining and steel manufacturing city. It is said that the first steel plate in this country was rolled here in 1810, and that today the largest plate in the world is rolled in the same mill.

Was the home of Thomas Buchanan Read who wrote "Sheridan's Ride."

LINCOLN HIGHWAY INN
IDA M. INGRAM, Manager
Phone 868
EVENING DINNER
EUROPEAN AND AMERICAN PLAN
Coatesville, Pennsylvania

Coburn, Pa. Page 79 Line D
Cochranton, Pa. Page 62 Line C, ..647
Cochranville, Pa. Page 92 Line S
Cocolamus, Pa. Page 79 Line K
Codorus, Pa. Page 90 Line V, ..*1,824
Cogan House, Pa. Pg. 68 Line F, ..*630
Cogan Sta., Pa. Page 68 Line J
Cokeburg, Pa. Page 84 Line K, ...1,691
Cokeville, Pa. Page 76 Line S
Cold Spring, Pa. Page 61 Line O
Colebrook, Pa. Page 91 Line G
Colegrove, Pa. Page 55 Line Q
Coleman, Pa. Page 86 Line M
Coleman Siding, Pa. Page 66 Line Q
Coles Summit, Pa. Page 88 Line F
Colfax, Pa. Page 78 Line U
Collamer, Pa. Page 92 Line T
College, Pa. Page 83 Line J, ...*1,189
Collegeville, Pa. Page 93 Line H, ..681

The seat of Ursinus College, with beautiful buildings and campus (see illustration). The Perkiomen Creek attracts many campers and boarders each summer, and there is a large bungalow

Bechtel & Son Telephone Collegeville 145
A MODERN SERVICE STATION
Road Service Anywhere Anytime
COLLEGEVILLE, PA.

Bomberger Hall, Ursinus College.

colony. It is said that most of the flags made in America are manufactured in the three large factories in or near here. A stone bridge, said to be the oldest in America, forms a part of the William Penn Highway. Collegeville was a center for the manufacture of munitions for the Colonial army, and Rev. Muhlenberg here preached in his uniform of a General in the Revolutionary Army from the pulpit of the oldest Lutheran church in America.

Colley, Pa. Page 59 Line U, ...*1,743
Collomsville, Pa. Page 68 Line P
Colmar, Pa. Page 93 Line E
Columbia, Pa. Page 91 Line O, ..10,836

Trade center, with diversity of manufactures, principally iron and steel products, cut glass, lace and silks.

Settled in 1788 by Samuel Wright, a Quaker, and was then known as Wright's Ferry. The scene in Colonial days of great activity. A trading point and a refuge for settlers fleeing from Indian depredations. The Wright mansion, a quaint stone structure, preserved in nearly the original condition, on South 2nd Street, was used as a fort for the protection of settlers during the French and Indian Wars, and had a secret underground exit to the river. The Bethel mansion, another famous colonial residence, once the home of Susannah Wright, is also preserved, on North 2nd Street.

In Revolutionary days, a rendezvous for members of the Continental Congress and troops crossing the Susquehanna River when the Continental Congress met at York, Pa. In the Civil War the long bridge across the Susquehanna was burned to intercept the Confederate invasion.

Columbus Cross Roads, Pa. 58-K
Columbus, Pa. Page 53, Line L, ...312
Colver, Pa. Page 77 Line O
Commodore, Pa. Page 76 Line H
Concord, Pa. Page 89 Line E, ...*929
Concordville, Pa. Page 93 Line S
Conemaugh, Pa. Page 77 Line V, .2,632
Conestoga, Pa. Page 91 Line Q, ..*1,323
Coneville, Pa. Page 39 Line G
Confluence, Pa. Page 86 Line U, ..1,031
Conifer, Pa. Page 64 Line S
Conneaut Lake, Pa. 52-X, ...347
Conneaut Lake Park, Pa. 52-W
Conneautville, Pa. Page 52 Line S, .969
Connellsville, Pa. 85-M, ...13,804
Connerton, Pa. Page 81 Line E
Conoquenessing, Pa. 74-D, ...430
Conrad, Pa. Page 56 Line P
Conshohocken, Pa. 93-L, ...8,481
Conway, Pa. Page 74 Line K, ...1,858
Conyngham, Pa. Page 70 Line V, ..385
Cooksburg, Pa. Page 64 Line K
Coolspring, Pa. Page 64 Line U
Coopersburg, Pa. Page 83 Line Q, ..870
Cooperstown, Pa. Page 63 Line D, ..194
Cooper Tract, Pa. Page 54 Line U
Coplay, Pa. Page 83 Line K, ...2,845
Coraopolis, Pa. Page 74 Line P, ..6,162
Coral, Pa. Page 76 Line Q
Corning, Pa. Page 83 Line S
Cornplanter, Pa. Page 54 Line K,..*35
Cornwall, Pa. Page 91 Line E, ..*1,053
Cornwells Hts., Page 94 Line M
Corry, Pa. Page 53 Line N, ...7,228

A railroad, trading and industrial center. Manufactures tannery, iron and steel products, brick and tile.

BENNETT GARAGE

Dr. C. F. BENNETT, Prop.
Veterinarian

Special Attention to Tourists

Auto Storage

Washing and Greasing

Prices Reasonable

Situated in the heart of the city within a block of **Union Depot** and **convenient** to all **hotels.**

Cars can be called for and delivered to hotels.

Bell Phone 541

19 East South

CORRY, PA.

Corsica, Pa. Page 64, Line Q, ...358
Cortez, Pa. Page 71 Line E
Corydon, Pa. Page 54 Line G, ...*330
Coryville, Pa. Page 55 Line K
Cossart, Pa. Page 93 Line T
Costello, Pa. Page 56 Line R
Coudersport, Pa. Page 56 Line L, 2,836

County seat of Potter County.

Coudley, Pa. Page 66 Line T
Coulters, Pa. Page 75 Line W
Coupon, Pa. Page 77 Line O
Courtney, Pa. Page 84 Line F
Cove Forge, Pa. Page 78 Line Q
Cove Gap, Pa. Page 88 Line S
Coverdale, Pa.†
Covington, Pa. Page 58 Line N, ..*764
Cowan, Pa. Page 68 Line V
Cowanesque, Pa. Page 57 Line F
Cowansville, Pa. Page 75 Line B
Crabtree, Pa. Page 75 Line U
Crafton, Pa. Page 74 Line R, ...5,954
Craigsville, Pa. Page 75 Line C
Craley, Pa. Page 91 Line Q
Cramer, Pa. Page 76 Line S

Cranberry, Pa. Page 63 Line J, ..*2,971
Cranesville, Pa. Page 52 Line N, ..548
Creamery, Pa. Page 93 Line G
Creekside, Pa. Page 76 Line J, ...663
Creighton, Pa. Page 75 Line M
Crenshaw, Pa. Page 65 Line N
Cresco, Pa. Page 71 Line P
Cresson, Pa. Page 77 Line R, ...2,170
Cressona, Pa. Page 81 Line L, ...1,739
Crestmont, Pa. Page 69 Line F
Crooked Creek, Pa. Page 58 Line J
Crosby, Pa. Page 55 Line P
Cross Creek, Pa. Page 74 Line V, *2,111
Cross Fork, Pa. Pages 56-57 Line V
Crothers, Pa. Page 84 Line H
Crowl, Pa. Page 81 Line C
Crown, Pa. Page 64 Line J
Crucible, Pa. Page 84 Line P
Crum Lynne, Pa.†
Crystal Spring, Pa. Page 88 Line P
Cuddy, Pa. Page 74 Line U 88
Cumberland Valley, Pa. 87-T, ...*920
Cumbola, Pa. Page 82 Line J
Cupola, Pa. Page 92 Line L
Curley Hill, Pa. Page 83 Line U
Curllsville, Pa. Page 63 Line R, ..153
Curry Run, Pa. Page 65 Line Y
Curryville, Pa. Page 88 Line D
Curtin, Pa. Page 67 Line X, ...*809
Curtisville, Pa. Page 75 Line K
Curwensville, Pa. Page 65 Line W, 2,973
Custer City, Pa. Page 55 Line K
Cyclone, Pa. Page 55 Line M
Cymbria Mines, Pa. Page 77 Line K

Daguscahonda, Pa. Page 65 Line H
Dagus Mines, Pa. Page 65 Line K
Dahoga, Pa. Page 55 Line U
Daisytown, Pa. Pages 84-85 Line L, 414
Dallas, Pa. Page 70 Line J, ...581
Dallas City, Pa. Page 55 Line J
Dallastown, Pa. Page 91 Line S, ..2,124
Dalmatia, Pa. Page 80 Line L
Dalton, Pa. Page 60 Line V, ...786
Damascus, Pa. Page 61 Line P, ..*2,077
Danboro, Pa. Page 83 Line V
Danielsville, Pa. Page 83 Line F
Danville, Pa. Page 69 Line U, ...6,952
County seat of Montour County.

G. H. LEECH & CO.
Oldsmobile Sales and Service
Tires—Accessories—General Repairing
Day and Night Touring and Wrecking Service
12 Northumberland Street
DANVILLE, PENNSYLVANIA

Darby, Pa. Page 83 Line R, ...7,922
Darling, Pa.†
Darlington, Pa. Page 74 Line E, ..347
Darragh, Pa. Page 85, Line D
Dauberville, Pa. Page 82 Line R
Dauphin, Pa. Page 80 Line U, ...598
Davidsville, Pa. Page 86 Line F
Davistown, Pa. Page 84 Line V
Davisville, Pa. Page 94 Line J
Dawson, Pa. Page 85 Line L, ...956
Dayton, Pa. Page 76 Line C, ...1,049
Dean, Pa. Page 77 Line L, ...*660
Decorum, Pa. Page 88 Line L
Deegan, Pa. Page 63 Line Q
Deep Valley, Pa. Page 84 Line V
Deer Lick, Pa. Page 84 Line O
Defiance, Pa. Page 88 Line H
Degolia, Pa. Page 55 Line J
De Lancey, Pa. Page 64 Line W
Delano, Pa. Page 82 Line D, ...*1,344
Delaware Water Gap, Pa. 71-V, ...373

A pleasure resort located above a gorge with high and precipitous sides, where the Delaware River cuts through the Kittatinny Range. The gap is about two miles long and so narrow as to scarcely leave room for the railroad, canal, and highway that skirt the river bank. The mountain-sides, although rocky, are well wooded, presenting an unusual scene of beauty and grandeur. (See illustration.) There are numerous

Kittatinny
Leading Hotel
On Lackawanna Trail Main River Road
DELAWARE WATER GAP, PA.

A MODERN HOTEL
TOURIST RENDEZVOUS
FINE ROOMS

Capacity 500

Open April to December

Reasonable Consistent Terms

Excellent Meals American Plan

Also A La Carte Grill for Motorists

John Purdy Cope

Delaware, Lackawanna & Western R.R. Bridge, near the Delaware Water Gap.

Castle Inn

Delaware Water Gap, Pa.

Open May to November

FIREPROOF

Golf Dancing
Tennis Horseback Riding
Water Sports Motoring



CAPACITY 400

Reasonable Rates Every Modern Convenience Excellent Grill

Vegetables and Dairy Products from our own Farms

OWNERSHIP MANAGEMENT
HANS ANDERS LEAFGREEN, Proprietor

hiking trips to interesting spots and scenic vistas nearby, as well as short motor trips to other beauty spots.

THE HILLCREST

Miss T. T. Dolbey, *Manager*
DELAWARE WATER GAP, PA.
Open All the Year *Capacity 75*
Running Water Private Baths Steam Heat
Electric Bells Golf

Bellevue Inn

Delaware Water Gap, Pa.

American Plan

Baths, Hot and Cold Running Water
Moderate Rates Garage Facilities

HOME COOKING
Under Personal Supervision of Mrs. Young, formerly Mrs. John Yarrick

Open all year Centrally Located

Delmont, Pa. Page 75 Line S, ...671
Delphi, Pa. Page 93 Line E
Delta, Pa. Page 91 Line Y, ...858
Denbo, Pa. Pages 84-85 Line N
Dents Run, Pa. Page 66 Line J
Denver, Pa. Page 92 Line F, ...1,125
Deodate, Pa. Page 91 Line G
Derrick City, Pa. Page 55 Line G
Derry, Pa. Page 76 Line V, ...2,889
Devault, Pa. Page 93 Line M
Devon, Pa. Page 93 Line N
Dewart, Pa. Page 68 Line Q
De Young, Pa. Page 54 Line V
Diamond, Pa. Page 53 Line X
Dias, Pa. Page 76 Line Q
Dickerson Run, Pa. Page 85 Line M
Dickeys Mountain, Pa. Page 88 Line V
Dickinson, Pa. Page 89 Line J, ..*1,442
Dickson, Pa. Page 70 Line E, ...11,049

Coal mining, foundries, machine shops and silk mills.

Dilliner, Pa. Pages 84-85 Line W
Dillsburg, Pa. Page 90 Line L, ...924
Dilltown, Pa. Page 76 Line R
Dimock, Pa. Page 60 Line O, ...*808
Dingmans Ferry, Pa. P 72 Line N, *325
Distant, Pa. Page 64 Line W
Dixmont, Pa.†
Dixonville, Pa. Page 76 Line H
Dolington, Pa. Page 94 Line F
Donaldson, Pa. Page 81 Line L
Donegal, Pa. Page 86 Line K, ...132
Donora, Pa. Page 85 Line G, ...14,131

Manufacturing and mining town of rather recent origin (1900), where are

Delaware Water Gap, Pa.

located three big plants of the U. S. Steel Corporation, the chief products being steel, wire, zinc, acid and coal.

Dora, Pa. Page 64 Line **X**
Dornsife, Pa. Page 80 Line **G**
Dott, Pa. Page 88 Line **U**
Doubling Gap, Pa. Page 89 Line **D**
Douglassville, Pa. Pages 92-93 Line **E**
Dover, Pa. Page 90 Line **O**, ...535
Dow, Pa. Page 81 Line **O**
Downieville, Pa. Page 74 Line **J**
Downingtown, Pa. Pp. 92-93 L. **O**, 4,024
Doylesburg, Pa. Page 89 Line **G**
Doyles Mills, Pa. Page 79 Line **Q**
Doylestown, Pa. Page 83 Line **W**, 3,837
County seat of Bucks County.
Dravosburg, Pa. Page 74 Line **V**, 2,204
Drehersville, Pa. Page 82 Line **L**
Dresher, Pa. Page 94 Line **L**
Drexel Hill, Pa.†
Drifting, Pa. Page 66 Line **V**
Drifton, Pa. Page 70 Line **U**
Driftwood, Pa. Page 66 Line **K**, ...478
Drumore, Pa. Page 92 Line **V**, ..*1,094
Drums, Pa. Page 70 Line **U**
Dry Run, Pa. Page 89 Line **H**
Dryville, Pa. Page 82 Line **R**
Dublin, Pa. Page 83 Line **U**, ...223
DuBois, Pa. Page 65 Line **S**, ...13,681
In a mountainous and scenic region. Elevation 1,400 ft. Points of interest are Bilgers Rocks, the Spillway, Lake Sabula and Green Glen Drive.

Duboistown, Pa. Page 68 Line **M**, 756
Dudley, Pa. Page 88 Line **H**, ...491
Duke Center, Pa. Page 55 Line **H**
Dunbar, Pa. Page 85 Line **O**, ...1,607
Duncannon, Pa. Page 80 Line **T**, ..1,679
Duncansville, Pa. Page 77 Line **S**, 1,230
Dunkard, Pa. 84-85-**W**, ...*1,226
Dunlevy, Pa. Page 85 Line **J**, ...576
Dunlo, Pa. Page 77 Line **X**
Dunmore, Pa. 70-71-**F**, ...20,250
Coal mining and silk manufacture.

TURNPIKE GARAGE
843 E. Drinker Street Dunmore, Pa.
GENERAL REPAIRING
Wrecking Outfit for All Jobs a Specialty
BELL PHONE 7-6931

Dunns Sta., Pa. Page 84 Line **N**
Durant City, Pa. Page 55 Line **U**
Duquesne, Pa. Page 75 Line **U**, ..19,011
An industrial city. Steel works and blast furnaces.
Durham, Pa. Page 83 Line **N**, ...*563
Duryea, Pa. Page 70 Line **H**, ...7,776
Dushore, Pa. Page 59 Line **U**, ...776
Dutch Hill, Pa. Page 63 Line **S**
Dyberry, Pa. Page 61 Line **R**, ...*666
Dysart, Pa. Page 77 Line **M**
Eaglehurst, Pa. Page 52 Line **G**

Eagle Rock, Pa. Page 63 Line E
Eagles Mere, Pa. Page 69 Line F, ..172
Eagles Mere Park, Pa. Page 69 Line E
Eagleville, Pa. Page 93 Line J
Earlington, Pa. Page 83 Line W
Earlville, Pa. Page 82 Line W
E. Altoona, Pa. Page 77 Line O
E. Bangor, Pa. Page 83 Line C, ..942
E. Berlin, Pa. Page 90 Line Q, ...610
E. Brady, Pa. Page 63 Line V, ...1,531
E. Butler, Pa. Page 75 Line B
E. Downington, Pa. Pages 92-93 Line O
East Earl, Pa. Page 92 Line L, ..*2,437
E. End, Pa. Page 86 Line Q
E. Falls, Pa.†
E. Freedom, Pa. Page 77 Line U
East Greenville, Pa. 83-T, ...1,620
E. Hickory, Pa. Page 54 Line V
E. McKeesport, Pa. 75-T, ...2,430
E. Mauch Chunk, Pa. 82-83-C, ...3,868
E. Millsboro, Pa. Pages 84-85 Line O
E. Petersburg, Pa. Page 91 Line L
East Pittsburgh, Pa. P 75 Line S, 6,527
E. Prospect, Pa. Page 91 Line P, ..327
E. Smethport, Pa. Page 55 Line N
E. Smithfield, Pa. Page 59 Line J
E. Springfield, Pa. Page 52 Line L, 352
E. Stroudsburg, Pa. P 71 Line U, 4,855
E. Texas, Pa. Page 83 Line O
E. Vandergrift, Pa. P 75 Line M, 1,969
E. Waterford, Pa. Page 79 Line U
Easton, Pa. Page 83 Line K, ...33,813

See city map on page 73.

County seat of Northampton County.

An industrial center, and railroad gateway into Pennsylvania from the East. The seat of Lafayette College. The principal industries are: hosiery mills, foundries, silk mills, and drinking-cup factories.

A house built in 1757 by William Parsons, Surveyor-General of Pennsylvania, and afterwards the home of General Taylor, signer of the Declaration of Independence, is maintained by the Daughters of the American Revolution, as an historical memorial. (See illustration.)



House built in 1757 by William Parsons, Surveyor-General of Pennsylvania. The home of George Taylor, signer of the Declaration of Independence.

J. R. Kiefer Motor Car Co.
J. R. Kiefer, *Pres. & Gen. Mgr.*
119-121 Northampton St.
EASTON, PA.
Day and Night Service *Oil and Gas*
PAIGE ∴ ∴ JEWETT

One of the old buildings at Lafayette College, Easton, Pa.

Hotel Karldon
Easton's Modern Hotel
Excellent Food
Quiet Restful Rooms
All Modern Improvements
American and European Plan
EASTON, PENNSYLVANIA

PACKARD GARAGE
24-Hour Service
STORAGE CAPACITY
125 CARS
223 North 3rd Street
Easton - - Pa.

Eastpoint, Pa. Page 58 Line T
Eau Claire, Pa. Page 63 Line Q, ..337
Ebensburg, Pa. Page 77 Line Q, ..2,179
County seat of Cambria County.

Ebervale, Pa. Page 70 Line V
Echo, Pa. Page 76 Line D
Echo Lake, Pa. Page 72 Line S
Eckley, Pa. Page 70 Line V
Eddington, Pa. Page 94 Line M
Eddystone, Pa. Page 93 Line T, ..2,670
One of the largest factories for the manufacture of cotton print goods in the world located here.

Edella, Pa. Page 60 Line V
Edelman, Pa. Page 83 Line F
Edenville, Pa. Pages 88-89 Line P
Edinburg, Pa. Page 62 Line U
Edge Hill, Pa.†
Edgemere, Pa. Page 72 Line L
Edgemont, Pa. Page 93 Line P, ..*474
Edinboro, Pa. Page 52 Line O, ...835
Edison, Pa. Page 94 Line F
Edmon, Pa. Page 75 Line O
Edri, Pa. Page 75 Line O
Effort, Pa. Page 71 Line W
Egypt, Pa. Page 83 Line K
Egypt Mills, Pa. Page 72 Line Q
Ehrenfield, Pa. Page 77 Line U
Eighty-Four, Pa. Page 84 Line G
Elbon, Pa. Page 65 Line L
Elco, Pa. Page 85 Line K, ...808
Elderton, Pa. Page 76 Line J, ...261
Eldersville, Pa. Page 74 Line U
El Dorado, Pa. Page 77 Line Q
Eldred, Pa. Page 55 Line H, ...1,037
Eldredsville, Pa. Page 59 Line U
Eleanor, Pa. Pages 64-65 Line V
Elgin, Pa. Page 53 Line N, ...179
Elimsport, Pa. Page 68 Line P
Elizabeth, Pa. Page 85 Line D, ..2,703

Elizabethtown, Pa. Page 91 Line J, 3,319
Grand Pennsylvania Home of Free Masonry, said to be unequalled in splendor by any fraternal home in the world.

Elizabethville, Pa. 80-O, ...1,236
Elkland, Pa. Page 57 Line D, ...1,703
Elkins Park, Pa. Page 94 Line N
Elk Lick, Pa. Page 86 Line W, ..*2,800
Elk View, Pa. Page 92 Line U
Ellenton, Pa. Page 58 Line U
Elliott Heights, Pa. Page 83 Line L
Elliottsburg, Pa. Page 79 Line T
Elliottsville, Pa. Page 85 Line V
Ellisburg, Pa. Page 56 Line F
Ellsworth, Pa. Pages 84-85 Line K, 2,828
Ellwood City, Pa. Page 74 Line C, 8,958
Elm, Pa. Page 91 Line H
Elmer, Pa. Page 57 Line F
Elmhurst, Pa. Page 71 Line H, ...361
Residential village, situated by Lake Worth, which covers about 400 acres.

Besecker's Store and Garage
ELMHURST, PA.
Authorized Service Station
of the Lackawanna Motor Club
Bell Phone

Elmora, Pa. Page 77 Line M
Elrama, Pa. Pages 84-85 Line E
Elroy, Pa. Page 93 Line E
Elton, Pa. Page 87 Line D
Elverson, Pa. Page 92 Line J, ...304
Elwyn, Pa. Page 93 Line S
Elysburg, Pa. Page 81 Line C
Emaus, Pa. Page 83 Line P, ...4,370
Embreeville, Pa. Pages 92-93 Line R

View on Monocacy Creek.

Emeigh, Pa. Page 77 Line J
Emerald, Pa. Pages 82-83 Line H
Emigsville, Pa. Page 91 Line O
Emlenton, Pa. Page 63 Line O, ..1,025
Emmaville, Pa. Page 88 Line R
Emmons, Pa. Page 77 Line J
Emporium, Pa. Page 56 Line U, ..3,036
County seat of Cameron County.

Endeavor, Pa. Page 54 Line U
Enders, Pa. Page 80 Line Q
Enfield, Pa.†
English Center, Pa. Page 67 Line G
Enhaut, Pa. Page 89 Line G
Enid, Pa. Page 88 Line L
Enola, Pa. Page 89 Line D
Enon Valley, Pa. Page 74 Line C, 359
Enterprise, Pa. Page 53 Line W
Entriken, Pa. Page 78 Line V
Ephrata, Pa. Page 92 Line H, ...3,735
Historic home of the 7th day Baptists established before the Revolution. The first Sunday School in America is said to have been held here.

Epton, Pa. Pages 84-85 Line D
Equinunk, Pa. Page 61 Line K
Erdenheim, Pa.†
Erie, Pa. Page 52 Line E, ...93,372
See city map on page 52.
County seat of Erie County. A Great Lakes port, railroad and commercial center, with many large manufacturing industries. The Presque Isle Peninsula, a long, narrow strip of land forming a natural breakwater for the harbor, has been acquired by the state for development into a State Park. It contains numerous lagoons, several miles of sand beaches, and much scenic wilderness and wild life, and may be reached by state highway.

State St., Erie, Pa.

The major industries are the manufacture of boilers and engines, tanks and locomotives, wringers, power equipment and appliances, including the entire metal working industry; also paper; electrical, builders', plumbers' and contractors' materials and supplies; chemicals, silks, corsets, tires, rubber goods, and many others.

Perry Square, Library, and Post Office, Erie, Pa.

Settled in 1753 by the French, and known as Fort Presque Isle, later becoming known as "Erie" from the Indian tribe of that name occupying the territory. After suffering severely in the French and Indian Wars, was taken possession of by the British under Col. Lionel Bradstreet, 1764.

Dias Spring Service
The Only Spring Service Station between Buffalo and Cleveland
Spring Service Only
Springs for All Cars Carried in Stock.
Springs Reset, Repaired and Tempered.
Mack Leaves in Stock.
Mutual 24-544
232 West 12th St.
ERIE, PENNSYLVANIA

Erie was the last fort west of Niagara to be surrendered to the United States after the Revolution, not being occupied until 1795. The timbers used in the construction of Commodore Perry's fleet, victorious in the Battle of Lake Erie, Sept. 10, 1813, were all sawed in Erie. Following the declaration of peace with England, the fleet was sunk in Misery Bay, an inlet of Presque Isle Peninsula. "The Niagara", Perry's flagship, has since been raised, rebuilt, and anchored in the harbor, where it is annually visited by thousands. A replica of the block house which once protected the port has been erected on the site of the old fort, where Gen. "Mad" Anthony Wayne died in 1796, on the grounds of the

present Soldiers' and Sailors' Home (foot of Ash Street). The first iron battleship on the Great Lakes, the "Wolverine", was built at Erie, and is in use as a U. S. naval training ship. The iron plates, made in Pittsburgh, were hauled overland by oxen.

Points of interest: Presque Isle Peninsula; Perry's flagship, "The Niagara"; U. S. training ship, "Wolverine"; Soldiers' and Sailors' Home and Park and Block House; all described above. Also: Water Works Park, in which are State Fish Hatcheries (foot of Chestnut Street); Glenwood Park, containing municipal golf course and playgrounds; Waldameer Amusement Park; Four Mile Creek Amusement Park.

Eriton, Pa. Page 65 Line T
Ernest, Pa. Page 76 Line K
Erwinna, Pa. Page 83 Line Q
Espy, Pa. Page 69 Line T
Espyville Sta., Pa. Page 52 Line X
Essington, Pa.†

Yachting headquarters for Philadelphians, with a large colony of houseboats.

Esterly, Pa. Page 82 Line W
Etters, Pa. Pages 90-91 Line J
Euclid, Pa. Page 63 Line V
Eureka, Pa. Page 94 Line G
Evans City, Pa. Page 74 Line F, 1,548
Evansville, Pa. Page 82 Line R
Everett, Pa. Page 87 Line N, ...1,687
Everson, Pa. Page 85 Line K, ...1,988
Excelsior, Pa. Page 81 Line G
Exchange, Pa. Page 69 Line Q
Expedit, Pa. Page 76 Line Q
Export, Pa. Page 75 Line S, ...2,596
Exton, Pa. Page 93 Line N
Eyers Grove, Pa. Page 69 Line R
Eynon, Pa. Pages 60-61 Line W
Factoryville, Pa. Page 60 Line U, 628
Fairbank, Pa. Page 85 Line P
Fairchance, Pa. Page 85 Line T, 2,124
Fairdale, Pa. Page 60 Line M
Fairfield, Pa. Page 89 Line V, ...401
Fairhope, Pa. Page 87 Line T, ...*380
Fairmount City, Pa. Page 64 Line V
Fairmount Sprs., Pa. P 69 Line L *728
Fairoaks, Pa. Page 74 Line N
Fairview, Pa. Page 52 Line J, ...382
Fairview Village, Pa. Page 93 Line J
Fairville, Pa. Page 93 Line U
Fallbrook, Pa. Page 58 Line Q
Fallentimber, Pa. Page 77 Line J
Falls, Pa. Page 70 Line E, ...*1,154
Falls Creek, Pa. Page 65 Line Q, 1,364
Fallsington, Pa. Page 94 Line J
Falmouth, Pa. Page 91 Line K
Farmington, Pa. Page 85 Line U
Fannettsburg, Pa. Page 88 Line M
Farell, Pa. Page 62 Line N, ...15,586

The site of this steel manufacturing city was all farm land in 1900.

Farmersville, Pa. Page 92 Line K
Farm School, Pa. Page 83 Line X
Farrandsville, Pa. Page 67 Line P
Farrell, Pa. Page 62 Line O, ...15,586
Fawn Grove, Pa. Page 91 Line Y, ..345
Fayette City, Pa. Page 85 Line K, 2,048
Fayetteville, Pa. Page 89 Line Q
Feasterville, Pa. Page 94 Line K
Federal, Pa. Page 74 Line T
Felton, Pa. Page 91 Line T, ...344
Fenelton, Pa. Page 75 Line C
Fern, Pa. Page 63 Line L
Ferndale, Pa. Page 83 Line P, ...1,450
Fern Glen, Pa. Page 69 Line V
Fernridge, Pa. Page 71 Line R
Fernwood, Pa.†
Ferris, Pa. Page 63 Line R
Fertigs, Pa. Page 63 Line J
Fetterville, Pa. Page 92 Line K
Fields Sta., Pa. Page 68 Line E
Finleyville, Pa. Page 84 Line E, ...609
Firstfolk, Pa. Page 66 Line F
Fisher, Pa. Page 64 Line N
Fishers Ferry, Pa. Page 80 Line G
Fishertown, Pa. Page 87 Line J
Fisherville, Pa. Page 80 Line Q
Fleetville, Pa. Page 60 Line T
Fleetwood, Pa. Page 82 Line R, ..1,652
Fleming, Pa. Page 78 Line B
Flemington, Pa. Page 67 Line S, ..1,131
Flicksville, Pa. Page 83 Line D
Flinton, Pa. Page 74 Line H
Floradale, Pa. Page 90 Line Q
Floreffe, Pa. Pages 84-85 Line D
Florence, Pa. Page 74 Line S
Florin, Pa. Page 91 Line L
Flourtown, Pa. Page 94 Line L
Fogelsville, Pa. Pages 82-83 Line N
Folcroft, Pa.†
Folsom, Pa.†
Fombell, Pa. Page 74 Line E
Forbes Road, Pa. Page 75 Line U
Force, Pa. Page 65 Line M
Ford City, Pa. Page 75 Line F, ..5,605
Ford Cliff, Pa. Page 75 Line G
Fordyce, Pa. Page 84 Line S
Forest City, Pa. Page 61 Line Q,..6,004
Forest Grove, Pa. Page 94 Line E
Forest Park, Pa. Page 72 Line P
Forestville, Pa. Pages 62-63 Line R
Forks, Pa. Page 69 Line Q
Forksville, Pa. Page 59 Line W, ...94
Fort Hill, Pa. Page 86 Line T
Ft. Littleton, Pa. Page 88 Line M
Ft. Loudon, Pa. Page 88 Line Q
Ft. Washington, Pa. Page 94 Line K

FORT WASHINGTON INN
Ft. Washington, Pa. On Bethlehem Pike
OSCAR INHELDER, Prop.
Chicken, Waffle Dinners
Music and Dancing A La Carte Service
Bell Phone Ambler 209, Keystone Ambler 658-X

Fossilville, Pa. Page 87 Line S
Fountainville, Pa. Page 83 Line V
Foxburg, Pa. Page 63 Line Q
Fox Chase, Pa. Page 94 Line M
Frackville, Pa. Page 81 Line F, ..5,590
Franconia, Pa. Page 93 Line D, ..*1,639
Frank, Pa. Page 85 Line D
Frankford, Pa. Page 94 Line O

Franklin, Pa. Page 63 Line G, ...9,970
County seat of Venango County.
A residential town and trade center. Oil refining the principal industry. It is said to have been entirely laid out into streets and blocks when there was only one resident, George Power, 1787.
The sites of two French and Indian forts may be seen. Miller Park is a fine residential section.

Franklin Park, Pa. 52-53-E
Franklintown, Pa. Page 90 Line M, 187
Franklinville, Pa. Page 78 Line L
Frazer, Pa. Page 93 Line N, ...*1,035
Frankstown, Pa. Page 78 Line R
Frederick, Pa. Page 83 Line W, *1,405
Fredericksburg, Pa. Page 81 Line R
Fredericktown, Pa. Page 84 Line N
Fredonia, Pa. Page 62 Line K, ...422
Freeburg, Pa. Page 80 Line G
Freed, Pa. Page 85 Line K
Freedom, Pa. Page 74 Line J, ...3,452
Freeland, Pa. Page 70 Line U, ..6,666
Freemansburg, Pa. P 83 L M, ...1,203
Freeport, Pa. Page 75 Line J, ...2,696
Freestone, Pa. Pages 88-89 Line N
Frenchville, Pa. Page 66 Line S
Fricks, Pa. Page 83 Line W
Friedens, Pa. Page 76 Line M
Friedensburg, Pa. Page 81 Line M
Friendsville, Pa. Page 60 Line H,..74
Frostburg, Pa. Page 64 Line W
Frugality, Pa. Page 77 Line K
Fryburg, Pa. Page 64 Line K
Fullerton, Pa. Page 83 Line L
Furlong, Pa. Page 94 Line E
Furnace Run, Pa. Page 75 Line C
Furniss, Pa. Page 92 Line V
Furnondaga Junc., Pa. 64-65-X
Gaffney, Pa. Page 57 Line K
Gahagen, Pa. Page 87 Line M
Gaines, Pa. Page 57 Line L, ...*598
Galeton, Pa. Page 57 Line M, ..2,969
Galilee, Pa. Page 61 Line O
Gallatin, Pa. Page 85 Line F
Gallitzin, Pa. Page 77 Line Q, ..3,580
Ganister, Pa. Page 78 Line Q
Gans, Pa. Page 85 Line W
Gap, Pa. Page 92 Line O
Gardenville, Pa. Page 83 Line U
Gardners, Pa. Page 90 Line O
Garland, Pa. Page 53 Line Q
Garrett, Pa. Page 86 Line S, ...859
Garrison, Pa. Page 84 Line W
Gastonville, Pa. Page 84 Line E
Geigers Mills, Pa. Page 92 Line G
Geistown, Pa. Page 77 Line X
Gelatt, Pa. Page 61 Line M
Genesee, Pa. Page 56 Line D, ...*935
Geneva, Pa. Page 52 Line Y, ...184
George School, Pa. Page 94 Line H
Georgetown, Pa. Page 74 Line L, 251
Georgeville, Pa. Page 76 Line D
Germania, Pa. Page 57 Line P
Germansville, Pa. Page 82 Line J
Germantown, Pa. Page 94 Line O
A part of Philadelphia. In October 4, 1777, General Washington attempted to crush the British at Germantown and was carrying out his plans successfully when a part of his forces, coming up through heavy fog, mistook some American forces for British, charged on them and caused such confusion that the battle was lost.

Gettysburg, Pa. Page 90 Line U, 4,439
See city map on page 95.
County seat of Adams County.
Scene of a most memorable battle, considered the turning point of the Civil War. The Confederate General, Robert E. Lee, having invaded Pennsylvania to this point with some 80,000 men, met the Union forces of about an equal number under General Meade, July 1st, 1863, and three days of the fiercest fighting followed, resulting in the retreat of the Confederate forces. The Union losses were 23,190, the Confederates nearly 30,000, 7,000 of whom were left unburied.

"ON THE SQUARE"

Hotel Gettysburg

GETTYSBURG - PA.

On the Lincoln Highway

The leading and most modern hotel in Gettysburg. Comfortable and up-to-date in every respect. All rooms with running water or private bath. Excellent dining-room service.

Gettsyburg booklets sent upon request.

HENRY M. SCHARF, Manager

New addition of 60 rooms all with bath and all outside, ready for occupancy on or before July 1st, 1925.

The battlefield is now a national cemetery. It was at its dedication to this purpose that President Lincoln delivered his immortal Gettysburg Ad-

On the Lincoln Highway

American Restaurant

13 Chambersburg Street

GETTYSBURG, PA.

A La Carte Service *Open Day and Night*

Local Phone 165-X Bell Phone 6-Y

dress. The battlefield covers nearly 40 square miles, all of which is accessible by highways. There are more than 1200 monuments and memorials (see illustration, Pa. memorial) and five steel observation towers from which one may gain a panoramic view of the battlefield from different points.

The Hill House for Tourists

ON THE LINCOLN HIGHWAY

C. V. Phone 114-Z

48 Chambersburg St., Gettysburg, Pa.

Hot and Cold Water in all Rooms

Rates per Room $2.00 and Up

A Good Place to Eat and Sleep

Private Garage Accommodation

Gettysburg was the first "Underground Railroad Station" north of Mason and Dixon's Line (for the secret escape of slaves). The ruins of the Caledonia Furnaces, formerly owned and operated by Thaddeus Stevens, are a few miles west.

MITCHELL'S
RESTAURANT

The Place to Eat

Center Square :: Gettysburg

This American Restaurant is Operated by Americans on a One Price System Only

Where Good Meals are Always Served at Popular Prices

Where Quality, Service and Courtesy is Our Aim

MITCHELL'S

Headquarters for all Kinds of Souvenirs and Novelties Next Door

Gettysburg College (formerly Pennsylvania College) is the oldest Lutheran College in the U. S.

Gettysburg Garage

13-21 York St. - Gettysburg, Pa.

Storage and Information

OPEN ALL NIGHT

Pennsylvania State Memorial, Gettysburg Battlefield, Gettysburg, Pa.

Gibbon Glade, Pa. Page 85 Line W
Gibraltar, Pa. Page 92 Line E
Gibson, Pa. Page 60 Line M, ...*700
Gibsonia, Pa. Pages 74-75 Line L
Gifford, Pa. Page 55 Line L
Gilbert, Pa. Page 71 Line X
Gilberton, Pa. Page 81 Line E, ..4,766
Gilbertsville, Pa. Page 83 Line W
Gilfoyle, Pa. Page 64 Line G
Gillett, Pa. Page 58 Line G
Ginter, Pa. Page 77 Line F
Gipsy, Pa. Pages 76-77 Line E
Girard, Pa. P 52 L J, (Erie Co.) 1,242
Girard, Pa. Page 52 Line J, ...1,242
Girard, Pa. Page 52 Line J, ...1,242
Girty, Pa. Page 76 Line L
Glade, Pa. Page 86 Line Q
Gladwyne, Pa. Page 94 Line O
Glasgow, Pa. Page 77 Line J, ...239
Glassmere, Pa. Page 75 Line N
Glassport, Pa. Page 74 Line V, ..6,959
Glatfelters, Pa. Pages 90-91 Line T
Gleasonton, Pa. Page 67 Line J
Glen Campbell, Pa. 77-E, ...1,059
Glen Carbon, Pa. Page 81 Line H
Glencoe, Pa. Page 87 Line U
Glen Eyre, Pa. Page 72 Line E
Glenfield, Pa. Page 74 Line P, ..2,156
Glenhope, Pa. Page 77 Line E, ...295
Gleniron, Pa. Page 80 Line C
Glenlock, Pa. Page 93 Line N
Glenlyon, Pa. Page 70 Line P
Glen Mills, Pa. Page 93 Line R
Glenmoore, Pa. Page 92 Line L
Glen Olden, Pa. Page 93 Line S, ..1,944
Glen Richey, Pa. Page 65 Line X
Glen Riddle, Pa. Page 93 Line S

Glen Rock, Pa. Page 91 Line V, ..1,232
Glenrose, Pa. Page 92 Line Q
Glenshaw, Pa. Page 74 Line O
Glenside, Pa. Page 94 Line M
Glen Union, Pa. Page 67 Line N
Glenville, Pa. Page 90 Line X
Glenwhite, Pa. Page 77 Line P
Glenwillard, Pa. Page 74 Line M
Globe Mills, Pa. Page 80 Line E
Gold, Pa. Page 56 Line G
Goodspring, Pa. Page 81 Line L
Goodtown, Pa. Page 86 Line R
Goodville, Pa. Page 92 Line K
Goodyear, Pa. Page 90 Line N
Gordon, Pa. Page 81 Line G, ...1,078
Gordontown, Pa. Page 64 Line P
Gordonville, Pa. Page 92 Line N
Gouglersville, Pa. Page 92 Line E
Gouldsboro, Pa. Page 71 Line M, ...77
Gowen City, Pa. Page 81 Line G
Graceton, Pa. Page 76 Line P
Gradyville, Pa. Page 93 Line Q
Grafton, Pa. Page 78 Line S
Grampian, Pa. Page 65 Line X, ...677
Grand Valley, Pa. Page 53 Line T, 221
Grange, Pa. Page 64 Line X
Grantham, Pa. Page 90 Line J
Grantville, Pa. Pages 80-81 Line U
Granville, Pa. Page 79 Line O, ..*2,217
Granville Summit, Pa. Page 58 Line O
Grapeville, Pa. Page 75 Line V
Grassflat, Pa. Page 66 Line W
Graterford, Pa. Page 93 Line G
Gratz, Pa. Pages 80-81 Line M,....*615
Gravity, Pa. Page 71 Line D
Gray, Pa. Page 86 Line J
Grays Ldg., Pa. Pages 84-85 Line T
Graysville, Pa. Page 84 Line P, ...288
Greason, Pa. Page 90 Line H
Great Belt, Pa. Page 75 Line E
Great Bend, Pa. Page 60 Line F, ..666
Greeley, Pa. Page 72 Line F
Greenbriar, Pa. Page 80 Line H
Greenburr, Pa. Page 67 Line V
Greencastle, Pa. Page 89 Line U, ..2,271
Greene, Pa. Page 92 Line V, ...*691
Green Lane, Pa. Page 83 Line V, ..*332
Greenock, Pa. Page 75 Line V
Greenpark, Pa. Page 79 Line U
Greensboro, Pa. 84-85-U, ...516
Greensburg, Pa. Page 75 Line W, 15,033

County seat of Westmoreland County.

Findley's American Restaurant
OPEN DAY and NIGHT
Home Cooking
Special Chicken Dinners
American Ownership
On the Lincoln Highway
GREENSBURG - - PA.

A center for coal mining and coke. Altitude 1,200 ft. The grave of Maj. Gen. Arthur St. Clair (Revolutionary War hero) is just off the Lincoln highway.

Greenstone, Pa. Page 89 Line W
Greentown, Pa. Page 71 Line K
Greenville, Pa. Page 62 Line G, ..8,101
Greggs, Pa. Page 74 Line S
Grenoble, Pa. Page 94 Line G
Griesemersville, Pa. Page 82 Line V
Grimville, Pa. Page 82 Line N
Grindstone, Pa. Page 85 Line M
Grove City, Pa. Page 62 Line P, ..4,944
Grover, Pa. Page 58 Line S
Groveton, Pa. Page 74 Line P
Guernsey, Pa. Page 90 Line Q
Guffey, Pa. Page 55 Line P
Guldens, Pa. Page 90 Line U
Guyaux, Pa. Page 85 Line W
Guys Mills, Pa. Page 53 Line W
Gwynedd, Pa. Page 94 Line H
Gwynedd Valley, Pa. Page 94 Line J
Hadley, Pa. Page 62 Line G
Haffey, Pa. Page 75 Line P
Hagersville, Pa. Page 83 Line T
Hagevo, Pa. Page 87 Line H
Halifax, Pa. Page 80 Line Q, ...771
Hallowell, Pa. Page 94 Line H
Hallstead, Pa. Page 60 Line F, ..1,261
Halton, Pa. Pages 64-65 Line H
Hamburg, Pa. Page 82 Line O, ..2,764
Hamilton, Pa. Page 64 Line Y
Hamlin, Pa. Page 71 Line G
Hammersley Fork, Pa. Page 66 Line G
Hampton, Pa. Page 90 Line R, ..*1,720
Haneyville, Pa. Page 67 Line K
Hancock, Pa. Page 82 Line Q
Hanlin Sta., Pa. Page 74 Line U
Hannastown, Pa. Page 75 Line U
Hanover, Pa. Page 90 Line U, ...8,664
Hanover Junction, Pa. Page 92 Line U
Harbour Creek, Pa. P 53 L D, ..*2,212
Harbour Creek, Pa. 53-D, ...*2,212
Harford, Pa. Page 60 Line N, ..*1,049
Harleysville, Pa. Page 93 Line E
Harmarville, Pa. Page 75 Line O
Harmonsburg, Pa. Page 52 Line V
Harmony, Pa. Page 74 Line E, ...757

Home of the Harmony Society and the Economites, where two famous experiments in social government were tried.

Harnedsville, Pa. Page 86 Line U
Harriman, Pa. Page 94 Line L
Harrisburg, Pa. 89-90-E, ...75,917

See city map on page 98.

State Capitol and County seat of Dauphin County. An important highway and railway center.

Diversified industries include iron and steel, hosiery and knitted goods, woolens, stationary engines, silk, bookkeeping machines, machinery products, ice-cream, baked goods, shoes, etc.

The magnificent state capitol building was erected at a cost of $13,000,000. (See illustration.) The great bridges across the Susquehanna are a mile long.

Harrisburg and the Capitol Dome, from across the Susquehanna.

When in Harrisburg
it's the

Penn-Harris Hotel

400 Rooms Fireproof
Garage Accommodation

B. F. Welty, *Manager*

Under direction
United Hotels Company
of America

Hotel Bolton

J. H. and M. S. Butterworth, *Props.*

Rooms en suite with bath
Hot and cold running water in every room. Garage in connection

Both American and European plans

Rates Moderate

Market Square
Harrisburg, Pennsylvania

Green's Restaurant

Thos. J. Green, *Prop.*

Delicious Food
Friendly Service
Popular Prices

Walnut Street
(*Between Second and Third*)
HARRISBURG, PA.

The park system of over a thousand acres includes a public golf course, free tennis-courts, and a municipal bathing beach.

The mountain ridges on the western shore of the Susquehanna marked the most northern advance of the Southern Army during the Civil War, and several of the reserve camps of the Northern forces were located in the city itself.

USE
Pennsgrove-Wilmington Ferry

To Points in the South and West
Avoid Congestion in the Big Cities
Frequent Service
Extra Service Week-ends and Holidays

When motoring interstate avoid traffic jams, circuiting *around* rather than *through* Camden and Philadelphia.

Make it a pleasure trip by traveling via

Tacony-Palmyra Ferry

"The shortest route to the shore"

Write for
Free Touring Information

LEVICH ST. WHARF
TACONY, PA.

Pennsylvania State Capitol.

The Official Garage

Harrisburg Taxicab and Baggage Company

Fireproof Garage

SERVICE EXCELLENT

One and a half blocks from Penn-Harris Hotel on Walnut Street

Turn South at Tech. High School on Aberdeen, one half block

Bell Phone 2160 Dial 2160

HARRISBURG, PA.

Cor. Aberdeen and Strawberry Sts.

C. K. Wolfe's Garage

4th and Chestnut Sts.
HARRISBURG, PA.

Open Day and Night—Both Phones

Largest Fireproof Garage in Harrisburg

CITY GARAGE

Strawberry and River Streets

One-half block from Hotel Bolton

Tourists Accommodated

CHAS. K. WOLFE, *Prop.*

Harrison City, Pa. Page 75 Line U
Harrison Valley, Pa. 57-E, ...*1,201
Harrisonville, Pa. Page 88 Line O
Harrisville, Pa. Pp 62-63 L Q, ...359
Harrow, Pa. Page 83 Line Q
Hartleton, Pa. Page 68 Line X, ...161
Hartstown, Pa. Page 52 Line Y
Hartsville, Pa. Page 94 Line G
Harwick, Pa. Page 75 Line N
Harwood Mine, Pa. Page 70 Line W
Hastings, Pa. Page 77 Line K, ..2,292
Hatboro, Pa. Page 94 Line J, ...1,102
Hatchery, Pa. Page 71 Line X
Hatfield, Pa. Page 93 Line E, ...830
Haverford, Pa. Page 93 Line O
Hawk Run, Pa. Page 66 Line Y
Hawley, Pa. Page 71 Line E, ...1,939
Haws, Pa. Page 79 Line N
Hawthorn, Pa. Page 64 Line V, ...665
Haycock Run, Pa. Page 83 Line Q
Hays, Pa. Pages 74-75 Line T, ...2,231
Haysville, Pa. Page 74 Line O, ...173
Hazel Hurst, Pa. Page 55 Line R
Hazelbrook, Pa. Page 70 Line V
Hazen, Pa. Page 64 Line O
Hazleton, Pa. Page 70 Line W, ..32,277

Elevation 1800 ft., highest city in the state.

In the heart of an anthracite coal mining region producing 8,000,000 tons annually. Coal was accidentally discovered here in 1818 when a deer pawed open an outcropping of the treasure.

The Altamont

HAZLETON, PA.

A New Million Dollar Hotel

Is Now Open

At an elevation of 1800 feet above sea level this Hotel affords a delightful stopping place for TOURISTS—Cool evenings—Refreshing Air—Excellent Cuisine and personal attention to the needs of guests.

A Modern Hotel *with* Moderate Prices

EUROPEAN PLAN

Management—FRANK E. JAGO
(Formerly with the McAlpin)

The Altamont Garage is one block from Hotel

Leading manufactured product is silk, with annual production of about $15,000,000, over 2,500 hands employed. A country club and golf course are situated in the nearby Conyngham Valley, in which Captain Kader and a little company of soldiers were massacred by Indians and Tories in 1780.

Hazzard, Pa. Page 85 Line G
Heart Lake, Pa. Page 60 Line K
Heathville, Pa. Page 64 Line S
Hecksherville, Pa. Page 81 Line H
Hegins, Pa. Page 81 Line K, ...*2,802
Heidlersburg, Pa. Page 90 Line Q
Heilwood, Pa. Pages 76-77 Line M
Helen Furnace, Pa. Page 64 Line M
Hellam, Pa. Page 91 Line O, ...*1,520
Hellertown, Pa. Page 83 Line N, ..3,008
Helvetia, Pa. Page 65 Line U
Hendersonville, Pa. Page 74 Line W
Hendricks, Pa. Page 83 Line W
Henrietta, Pa. Page 88 Line E
Henryville, Pa. Page 71 Line R
Hensel, Pa. Page 92 Line U
Hepburnville, Pa. Page 68 Line J,..*683
Hepler, Pa. Page 81 Line J
Hereford, Pa. Page 83 Line S, ...*964
Herman, Pa. Page 75 Line D
Herminie, Pa. Page 85 Line E
Herndon, Pa. Page 80 Line J, ...650
Herrick Cen., Pa. Page 61 Line O, *544
Hershey, Pa. Page 91 Line E
Heshbon, Pa. Page 76 Line Q
Hessdale, Pa. Page 92 Line Q
Hiawatha, Pa. Page 61 Line H
Hibbs, Pa. Page 85 Line P
Hickman, Pa. Page 74 Line T
Hickory, Pa. Page 74 Line W
Hickory Cors., Pa. Page 80 Line K
Hickory Hill, Pa. Page 92 Line X
Highrock, Pa. Page 91 Line U
Highspire, Pa. 90-91-G, ...2,031
Hillcoke, Pa. Pages 84-85 Line P
Hiller, Pa. Pages 84-85 Line N
Hillards, Pa. Page 63 Line S
Hillsdale, Pa. Page 76 Line G
Hillside, Pa. Page 76 Line U
Hillsgrove, Pa. 68-69-E, ...*480
Hilltop, Pa. Pages 76-77 Line W
Hilltown, Pa. Page 93 Line C, ..*2,408
Hillsville, Pa. Page 62 Line U
Hiram, Pa. Page 88 Line M
Hoadleys, Pa. Page 61 Line V
Hokendauqua, Pa. Page 83 Line L
Hokes, Pa. Page 90 Line X
Holbrook, Pa. Page 84 Line S
Holicong, Pa. Page 94 Line D
Holland, Pa. Page 94 Line J
Hollidaysburg, Pa. 78-S, ...4,071
County seat of Blair County. Terminal of the old Pennsylvania Canal and of the Allegany and Portage Railroad, built 1833-1834.

Hollinger, Pa. Page 92 Line O
Hollisterville, Pa. Page 71 Line H
Hollsoppie, Pa. Page 86 Line F
Holmes, Pa.†
Holmesburg, Pa. Page 94 Line O
Holtwood, Pa. Page 91 Line U
Site of an immense dam across the Susquehanna River and hydro-electric power plant, furnishing light and power for Lancaster, Baltimore and vicinity.

Home, Pa. Page 76 Line G
Homer City, Pa. Page 76 Line O,..1,802
Homestead, Pa. 74-75-T, ...20,452
Honesdale, Pa. Page 61 Line T, ..2,756
County seat of Wayne County.

Honey Brook, Pa. Page 92 Line L, ..585
Honey Grove, Pa. Page 79 Line T
Hookstown, Pa. Page 74 Line M, ..191
Hooversville, Pa. 86-87-J, ...1,345
Hop Bottom, Pa. Page 60 Line P, ..349
Hopeland, Pa. Page 91 Line G
Hopewell, Pa. Page 88 Line J, ...516
Hoppenville, Pa. Page 83 Line U
Hopwood, Pa. Page 85 Line R
Horning, Pa. Page 74 Line V
Horsham, Pa. Page 94 Line J, ..*1,189
Hosensack, Pa. Page 83 Line R
Host, Pa. Page 81 Line S
Hostetter, Pa. Page 85 Line D
Hottelville, Pa. Page 64 Line J
Houston, Pa. Page 84 Line E, ...1,398
Houtzdale, Pa. Page 78 Line E, ..1,504
Howard, Pa. Page 67 Line V, ...621
Hublersburg, Pa. Page 67 Line X
Huey, Pa. Page 63 Line S
Huefner, Pa. Page 64 Line L
Huff, Pa. Page 76 Line T
Hughesville, Pa. 68-69-L, ...1,577
Hulmeville, Pa. Page 94 Line K, ...491
Humbert, Pa. Page 86 Line S
Hummelstown, Pa. 91-F, ...2,654
Hunkers, Pa. Page 85 Line F
Hunlock Cr. Pa. Page 70 Line N, ..*871
Huntingdon, Pa. Page 78 Line Q,..7,051
County seat of Huntingdon County.

Visit the
PENN KOFFEE SHOPPE
327 Penn Street
For Good Home Cooking
On the Wm. Penn Highway
HUNTINGDON, PENNSYLVANIA

LEISTER HOUSE
HAAGEN & STEWART
American Plan
$3.50 and $4.00 per day
HUNTINGDON, PENNSYLVANIA

Huntington Mills, Pa. Page 69 Line N
Huntington Valley, Pa.†
Huntsdale, Pa. Page 89 Line K
Hustontown, Pa. Page 88 Line N
Hyde, Pa. Page 65 Line V
Hyde Park, Pa. Page 75 Line L, ..743
Hydetown, Pa. Page 53 Line V, ...336
Hyndman, Pa. Page 87 Line U, ..1,179
Hyner, Pa. Page 67 Line K
Ickesburg, Pa. Page 79 Line R
Idamar, Pa. Page 76 Line H
Idaville, Pa. Page 90 Line O
Imler, Pa. Page 87 Line G

Immaculata, Pa. Page 93 Line N
Imperial, Pa. Page 74 Line R
Independence, Pa. 84-E, ...*2,313
Indiana, Pa. Page 76 Line M, ...7,043
County seat of Indiana County.

Indian Creek, Pa. Page 85 Line O
Indian Head, Pa. Page 86 Line N
Indianola, Pa. Page 75 Line N
Industry, Pa. Page 74 Line K, ...*834
Ingleside, Pa. Page 75 Line K
Inglesmith, Pa. Page 87 Line W
Instanter, Pa. Page 55 Line U
Intercourse, Pa. Page 92 Line N
Intervilla, Pa. Page 82 Line V
Iron Springs, Pa. Page 79 Line V
Irvine, Pa. Page 54 Line M
Irvona, Pa. Page 77 Line F, ...1,157
Irwin, Pa. Page 75 Line V, ...3,235
Isabella, Pa. Page 92 Line K
Iselin, Pa. Page 76 Line O
Ithan, Pa. Page 93 Line N
Ivyland, Pa. Page 94 Line H, ...263
Jacks Mountain, Pa. Page 89 Line W
Jackson, Pa. Pages 60-61 Line L, ..*566
Jackson Center, Pa. 62-M, ...260
Jackson Summit, Pa. Page 58 Line F
Jacksonville, Pa. Page 82 Line K, ..174
Jacksonwald, Pa. Page 82 Line W
Jacobs Creek, Pa. Page 85 Line J
Jacobus, Pa. Page 91 Line S
James Creek, Pa. Page 78 Line T
Jamestown, Pa. Page 62 Line D, ..818
Jamison, Pa. Page 94 Line G
Jamison City, Pa. Page 69 Line J
Jarrettown, Pa. Page 94 Line K
Jeanesville, Pa. Page 70 Line X
Jeanette, Pa. Page 75 Line V, ..10,627
Jeddo, Pa. Page 70 Line V, ...364
Jefferson, Pa. Page 84 Line Q, ...392
Jeffersonville, Pa. Page 93 Line J
Jenkintown, Pa. Page 94 Line M,..3,366
Jenners, Pa. Page 86 Line H, ...*5,795
Jennerstown, Pa. Page 86 Line H, ..172
Jermyn, Pa. Pages 60-61 Line V, ..3,326
Jerome, Pa. Page 86 Line G
Jersey Mills, Pa. Page 67 Line J
Jersey Shore, Pa. Page 67 Line O, 6,103
A railroad center where the New York Central Railroad shops and a silk mill are located. Beautiful scenery, good fishing and hunting in surrounding districts.

Jerseytown, Pa. Page 69 Line R
Jessup, Pa. Page 71 Line D
Joanna, Pa. Page 92 Line H
Joffre, Pa. Page 74 Line T
Johnetta, Pa. Page 75 Line J, ...535
Johnsonburg, Pa. Page 65 Line E, 5,400
Johnstown, Pa. Page 76 Line V,..67,327
See city map on page 98.
One of the largest soft coal mining centers in the state. Great steel plants here include the Cambria Works of the Bethlehem Steel Corp. and the Lorain Steel Co., a subsidiary of the U. S. Steel Corp.

In the Johnstown Flood of May 31, 1899, over two thousand persons were drowned and the town was destroyed. Over 500 unidentified victims are buried in a beautiful flat in Grandview Cemetery. The ruins of the dam that gave way may be seen at South Fork.

The first steel converter is said to have been built and operated here. The old Portage Railroad, one of the first inclined railroads in America, formerly carried trains over the mountain from Johnstown.

The
Fort Stanwix Hotel
200 Rooms 175 Baths
Rates Beginning at $2.50 a day
The Fort Stanwix is Johnstown's one modern hotel. Motorists are especially invited to make use of the complete facilities and the courteous, friendly service.
JOHNSTOWN - - PA.

Johnsville, Pa. Page 94 Line H
Joliett, Pa. Page 81 Line M
Joller, Pa. Page 88 Line H
Jollytown, Pa. Page 84 Line W
Jonas, Pa. Page 71 Line V
Jones Mills, Pa. Page 86 Line L
Jonestown, Pa. Page 81 Line T, ...580
Jordan, Pa. Page 82 Line K
Josephine, Pa. Page 76 Line Q
Julian, Pa. Page 78 Line D
Juneau, Pa. Page 76 Line C
Junedale, Pa. Page 70 Line X
Juniata, Pa. Page 77 Line O, ...7,660
Kammerer, Pa. Page 84 Line G
Kane, Pa. Pages 54-55 Line S, ...7,283
Kantner, Pa. Page 86 Line K
Kaolin, Pa. Page 92 Line V
Karns City, Pa. Page 63 Line V, ..292
Karthaus, Pa. Page 66 Line R, ...*954
Kaska, Pa. Page 82 Line H
Kato, Pa. Page 66 Line T
Kaylor, Pa. Page 63 Line V
Kearney, Pa. Page 88 Line J
Keating Summit, Pa. 56-P, ...*258
Keewaydin, Pa. Page 66 Line S

Kegg, Pa. Page 87 Line O
Keiser, Pa. Page 81 Line E
Keisters, Pa. Pages 62-63 Line T
Keisterville, Pa. Page 85 Line P
Kelayres, Pa. Page 70 Line Y
Kellers Church, Pa. Page 83 Line R
Kellettville, Pa. Page 54 Line W
Kellyburg, Pa. Page 68 Line E
Kelley Sta., Pa. Page 75 Line H
Kelton, Pa. Page 92 Line V
Kemblesville, Pa. Page 92 Line W
Kempton, Pa. Page 82 Line M
Kendall Cr., Pa. Page 55 Line H
Kennard, Pa. Page 62 Line E
Kennerdell, Pa. Page 63 Line M
Kennett Sq., Pa. 92-93-T, ...2,398
Rendezvous of Royal troops before the battle of Brandywine, Sept. 10, 1777.
Kent, Pa. Page 76 Line O
Kerrmoor, Pa. Page 77 Line B
Kersey, Pa. Page 65 Line J
Khedive, Pa. Page 84 Line R
Kilmer, Pa. Page 79 Line P
Kimberton, Pa. Page 93 Line K
Kimble, Page 72 Line D
Kimmelton, Pa. Page 86 Line L
King of Prussia, Pa. Page 93 Line L
Kingsdale, Pa. Page 90 Line Y
Kingsley, Pa. Page 60 Line N
Kingston, Pa. Page 70 Line L, ...8,952
Kintnersville, Pa. Page 83 Line O
Kinzers, Pa. Page 92 Line O
Kinzua, Pa. Page 54 Line L, ...*447
Kirby, Pa. Page 84 Line U
Kirkwood, Pa. Page 92 Line T
Kis Lyn, Pa. Page 70 Line U
Kittanning, Pa. Page 75 Line E, ..7,153
The county seat of Armstrong County.
Mining and brick manufacture. A superior kind of fire clay is found only in this section.
The site of a Delaware Indian village of the same name. In 1756 a force of men under Gen. John Armstrong marched from Carlisle and destroyed the village, killing many of the Indians, among whom was Chief Jacobs, and releasing numerous white captives. Armstrong County was named after this General Armstrong. It contains much beautiful scenery, especially in and around Kittanning.
Klahr, Pa. Page 77 Line W
Kleinfeltersville, Pa. Page 92 Line D
Klinesville, Pa. Page 82 Line O
Klingerstown, Pa. Pages 80-81 Line K
Knobsville, Pa. Page 88 Line O
Knox, Pa. Page 63 Line N, ...*930
Knox Dale, Pa. Page 64 Line S
Knoxville, Pa. Page 57 Line E, ...696
Koppel, Pa. Page 74 Line D, ...762
Kossuth, Pa. Page 63 Line L
Kratzerville, Pa. Page 80 Line C
Krayn, Pa. Page 87 Line D
Kreamer, Pa. Page 80 Line E
Kregar, Pa. Page 86 Line K
Kresgeville, Pa. Page 71 Line X
Kulpmont, Pa. Page 81 Line F, ..4,695
Kulpsville, Pa. Page 93 Line F
Kunkletown, Pa. Page 83 Line D
Kushequa, Pa. Page 55 Line P
Kutztown, Pa. Page 82 Line P, ..2,684
Kylertown, Pa. Page 66 Line W
Laanna, Pa. Page 71 Line M
La Belle, Pa. Page 84 Line N
Laceyville, Pa. Page 59 Line Q, ...466

Lackawanna Trial—Route 2.

North and south route extending from Philadelphia to Binghamton, New York, hard surfaced practically all the way. Marked No. 2, the same marking being extended in New York State northward to Syracuse, Watertown and Rouses Point. (See Key Map in front cover for complete route and arrangement of pages showing detail.) Descriptions will be found under the following points of interest:

Mileage Table:	Going North Read Up	Going South Read Down
Philadelphia, Pa.	198	0
Easton	140	58
Bangor	126	72
Delaware Water Gap ...	113	85
Stroudsburg	109	89
Mount Pocono	94	104
Scranton	63	135
Binghamton, N. Y.	0	198

(Described in alphabetical section accompanying the National Survey Maps of New York State.)

Lackawaxen, Pa. Page 72 Line D, *902
La Fayette, Pa. Page 55 Line O, ..*802
Lafayette Hill, Pa. Page 94 Line M
Lahaska, Pa. Page 94 Line C
Laidig, Pa. Page 88 Line N
Lairdsville, Pa. Page 69 Line M
La Jose, Pa. Page 77 Line D
Lake Carey, Pa. Page 60 Line T
Lake Como, Pa. Page 61 Line K
Lake Harmony, Pa. Page 71 Line S
Lake Sheridan, Pa. Page 60 Line T
Lake Winola, Pa. Page 60 Line V
Lakemont, Pa. Page 77 Line R

Lakes to Sea Highway—Route 5.

A diagonal highway from Erie southeastward, connecting with the William Penn Highway west of Huntingdon, leaving this highway again at Lewistown, and traveling in a diagonal northeasterly direction to Sunbury, and thence up the east branch of the Susquehanna to Wilkes-Barre and Scranton and to the New York State line, connecting with the New York State highway system at Narrowsburg. Improved throughout, mostly concrete. While the No. 5 extends throughout the entire length (see Key Map in front cover for complete route) it is in reality two separate routes; the western portion forming, in conjunction with the William Penn Highway (No. 3), a direct route between southeastern Pennsylvania and Erie; the eastern portion,

in conjunction with the William Penn Highway, forming a diagonal route from Scranton to Pittsburgh. Descriptions of places of interest along the western part of the route will be found under the following town names:

Mileage Table:	Going West Read Up	Going East Read Down
Erie	324	0
Waterford	309	15
Meadville	284	40
Franklin	256	68
Clarion	226	98
Dubois	189	135
Clearfield	164	160
Tyrone	125	199
Huntingdon	104	220
Harrisburg	0	324

Descriptions of places of interest along the eastern part of Route 5 will be found under the following town names:

Mileage Table:	Going East Read Up	Going West Read Down
Monticello, N. Y.	373	0
Honesdale	334	39
Olyphant	303	70
Dunmore	299	74
Scranton	297	76
Old Forge	292	81
Pittston	289	84
Wyoming	287	86
Wilkes-Barre	280	93
Plymouth	275	98
Bloomsburg	242	131
Sunbury	217	156
Lewistown	168	205
Huntingdon	131	242
Pittsburgh	0	373

Laketon, Pa. Page **70** Line **H**
Lakeville, Pa. Page **71** Line **F**
Lakewood, Pa. Page **61** Line **K**
Lamar, Pa. Page **67** Line **V**, ...*1,233
Lamartine, Pa. Page **63** Line **N**
Lamberton, Pa. Page **85** Line **Q**
Lambs Creek, Pa. Page **58** Line **K**
Lampeter, Pa. Page **92** Line **O**
Lancaster, Pa. Page **91** Line **O**, ..53,150
See city map on page 98.
County seat and principal trading and residential center of Lancaster County, the leading county of the United States in the value of its farm products, 85 per cent of all land in the county being under cultivation. The principal crops are tobacco, corn, hay, wheat, dairy products, poultry and eggs, fruits and vegetables. Many head of cattle and other stock are raised for the local stockyards, the largest east of Chicago.

Motorists will enjoy a meal at the
LINCOLN HIGHWAY RESTAURANT
IN LANCASTER, PA.
ALWAYS OPEN
You Pass the Door Lunches Put Up
Rooms by Day or Week
Only the Best Food Served
E. KING and DUKE STREETS
J. K. Pendl, Proprietor

Hotel
Wheatland
LANCASTER, PA.
Rates $1.25 to $2.50
All Rooms with Running Water
EUROPEAN PLAN
Blanche S. Groff and W. W. Groff

On the Lincoln Highway.

Manufactures: Metal products, including ballbearings, forges, boilers, automobile parts, tools, locks, etc.; silk and cotton textiles; linoleum, cork, watches, cigars, candy, umbrellas, canes and toys.

The seat of Franklin and Marshall College, Franklin and Marshall Acad-

The
Stevens House
Direct on the Lincoln Highway

Our one advertisement is the recommendation of those who have been our guests in the past.

Rooms $2.00, $2.50 and $3.00 Only

RESTAURANT SERVICE

LANCASTER, PA.

HOTEL WEBER
S. R. WEBER, Prop.

125 ROOMS
Bath or Shower
$2.00 to $3.00

125 ROOMS
Running Water
$1.50 and $1.75

CENTRAL LOCATION
Right on Lincoln Highway

Most for your money on Lincoln Highway

Table D'Hote and A La Carte Service

Mother's Style of Cooking
Clean and Homelike

105-107 E. King Street
LANCASTER - - PA.

emy, Theological Seminary of the Reformed Church, Thaddeus Stevens' Industrial School, and Bowman's Technical School.

Lancaster and the neighboring county and city of York were named after the two famous ruling houses of England, whose contest for supremacy is known as the War of the Roses, the red rose representing the house of Lancaster.

The great treaty between William Penn and the Six Nations of Indians was signed here in 1774.

The Continental Congress held one meeting here after its flight from Philadelphia, Sept. 27, 1777.

Was the State Capitol from 1799 to 1812.

Was the home of Benjamin West, the artist; Lindley Murray, the grammarian; Lloyd Mifflin, the writer; Thomas W. Evans, founder of a famous School of Dentistry; Thaddeus Stevens, statesman, member of Congress during the Civil War and the reconstruction period, and founder of the Thaddeus Stevens Industrial School; and George Ross, signer of the Declaration of Independence.

In the Jewish Cemetery is the grave of Rebecca Gratz, the prototype of the heroine in Sir Walter Scott's "Ivanhoe." The birthplace of Barbara Frietchie, (see Frederick, Maryland).

James Buchanan, fifteenth President of the United States practiced law here.

Of Interest: Franklin and Marshall College, Rocky Springs, Maple Grove, Williamson Park and Long Park, "Wheatland" home of ex-president Buchanan, General Hands' home, graves of President Buchanan and Thaddeus Stevens, and the Holtwood Dam (see Holtwood).

Use Wilmington-Pennsgrove — Ferry —
in touring to New York or New Jersey shore resorts. Avoid congestion in the big cities
Frequent Service
Extra Service Weekends and Holidays

Landenberg, Pa. Page 92 Line **W**
Landingville, Pa. Page 82 Line **M**, 245
Landisburg, Pa. Page 79 Line **V**, ..185
Landis Store, Pa. Pages 82-83 Line **S**
Landisville, Pa. Page 91 Line **L**
Landstreet, Pa. Page 86 Line **G**
Lanesboro, Pa. Pages 60-61 Line **G**,.805
Langdondale, Pa. Page 88 Line **J**
Langeloth, Pa. Page 74 Line **U**
Langhorne, Pa. Page 94 Line **J**, ..1,067
Lanes Mills, Pa. Page 65 Line **O**
Lansdale, Pa. Page 94 Line **G**, ..4,728
Lansdowne, Pa. Page 93 Line **Q**, ..4,797
Lanse, Pa. Page 66 Line **W**
Lansford, Pa. Page 82 Line **E**, ...9,625
Lapark, Pa. Page 92 Line **O**

Laplume, Pa. Page 60 Line U, ...259
Laporte, Pa. Page 69 Line F, ...175
County seat of Sullivan County.

Laquin, Pa. Page 59 Line R
Larimer, Pa. Page 75 Line U
Larue, Pa. Page 91 Line U
Larrys Cr., Pa. Page 68 Line M
Larryville, Pa. Page 68 Line M
Lashley, Pa. Page 88 Line W
Lattimer Mines, Pa. Page 70 Line U
Latrobe, Pa. Page 76 Line W, ...9,484
Laughlinton, Pa. Page 86 Line G
Laurel, Pa. Page 91 Line U
Laureldale, Pa. Page 92 Line A
Laurelton, Pa. Page 68 Line X
Laurys Sta., Pa. Page 83 Line J
Lavelle, Pa. Page 81 Line G
Lavery, Pa. Page 52 Line N
Lawn, Pa. Page 91 Line G
Lawndale, (Sta. Phila.) Pa.†
Lawrence, Pa. Page, 74 Line W
Lawrenceville, Pa. Page 58 Line E, 508
Lawsonham, Pa. Page 63 Line V
Lawton, Pa. Page 60 Line M
Layton, Pa. Page 85 Line K
Leacock, Pa. Page 92 Line L, ..*2,004
Leaman Place, Pa. Page 92 Line O
Lebanon, Pa. Page 81 Line V, ..24,643
County seat of Lebanon County.

A trading center, in a rich agricultural valley, and an industrial town by reason of its proximity to the iron mines of the Cornwall ore lands. These iron mines have been worked since pre-Revolutionary times, and were utilized in the manufacture of cannon for the Continental Army.

Founded in 1750 by Germans from the Palatinate, who have since become known as the "Pennsylvania Dutch." Their language is still spoken extensively in this region, and their customs are often in evidence. Indian forts and scenes of Indian massacres are scattered throughout the valley. Hessian prisoners were confined here during the Revolution.

The Union Canal Tunnel, the first tunnel of the kind in the United States, forms a part of the system of canals, connecting the Schuylkill and Susquehanna Rivers. Old charcoal furnaces may still be seen in parts of the county.

River Front Park, Harrisburg, Pa.

Lecontes Mills, Pa. Page 65 Line T
Leckrone, Pa. Page 85 Line S
Lederach, Pa. Page 92 Line E
Ledgedale, Pa. Page 71 Line G
Lee, Pa. Page 70 Line P
Leechburg, Pa. Page 74 Line L, ..3,991
Leeper, Pa. Page 64 Line J
Lees Cross Roads, Pa. Page 89 Line L
Leesport, Pa. Page 82 Line R
Leetsdale, Pa. Page 74 Line N, ..2,311
Lehighton, Pa. Page 82 Line E, ..*6,102
Lehman, Pa. Page 70 Line K, ...*995
Leisenring, Pa. Page 85 Line N
Lemasters, Pa. Pages 88-89 Line S
Lemont, Pa. Pages 78-79 Line E
Lemont Furnace, Pa. Page 85 Line Q
Lemoyne, Pa. Page 89 Line F, ..*1,939
Lenhartsville, Pa. Page 82 Line O, *144
Lenover, Pa. Page 92 Line Q
Lenox, Pa. Page 60 Line P, ...*1,024
Lenoxville, Pa. Page 60 Line Q
Leola, Pa. Page 92 Line L
Leolyn, Pa. Page 58 Line S
Le Raysville, Pa. Page 59 Line K, ..253
Le Roy, Pa. Pages 58-59 Line Q, ..*641
Lester, Pa. (Branch of Phila.)†
Lewisberry, Pa. Page 90 Line K, ..197
Lewisburg, Pa. Page 68 Line V, ..3,204

LEWISBURG FIRE-PROOF GARAGE CO., Inc.
Cor. 6th and Market Sts.
LEWISBURG, PA.
Dodge Brothers Service Station

Lewis Run, Pa. Page 55 Line L, ...665
Lewistown, Pa. Page 79 Line M, *9,849
County seat of Mifflin County.

Lewisville, Pa. Page 92 Line X
Liberty, Pa. Page 58 Line U, ...194
Library, Pa. Page 74 Line W
Lickdale, Pa. Page 81 Line Q
Lickingville, Pa. Page 64 Line H
Light Street, Pa. Page 69 Line S
Ligonier, Pa. Page 86 Line E, ...1,807
Lilly, Pa. Page 77 Line S, ...*2,346
Lima, Pa.†
Limekiln, Pa. Page 82 Line V
Limeport, Pa. Page 83 Line P
Limerick, Pa. Page 93 Line F, ..*2,400
Limestone, Pa. Page 64 Line R, ..*1,518

Lincoln Highway—Route 1.

The first transcontinental highway route. Extends from New York City to Philadelphia, and thence to Pittsburgh and points west, terminating at San Francisco. Is shown throughout its entire length in the National Survey maps of the United States (see price list opposite first page). The Pennsylvania section is numbered "1" throughout the state, and is the principal artery for automobile travel between New York and Philadelphia and between Philadelphia and Pittsburgh. (See Key Map inside front cover for complete route, on pages 84 to 94 for detail.) The

section between Philadelphia and Chambersburg is across the rich agricultural section of southeastern Pennsylvania and the Susquehanna valley. From Chambersburg to Pittsburg the route crosses the ridges of the Allegheny Mountain ranges. The section from Pittsburgh west to the "Pan Handle" of West Virginia contains the only part of the route that is not improved. Descriptions of points of interest along the route will be found under the following town names:

Mileage Table:

	Going East Read Up	Going West Read Down
Philadelphia, Pa.	293	0
Bryn Mawr	282	11
Valley Forge (5 miles north of Devon, off main route)	(279)	(21)
Paoli	273	20
Coatesville	254	39
Lancaster	228	65
Columbia	217	76
York	204	89
Gettysburg	175	118
Chambersburg	150	143
McConnellsburg	129	164
Bedford	97	196
Greensburg	31	262
Pittsburgh	0	293

Lincoln, Pa. Page 92 Line H
Lincoln Place, Pa.†
Lincoln University, Pa. Page 92 Line V
Linden, Pa. Page 68 Line L
Linden Hall, Pa. Page 79 Line F
Lindsey, Pa. Page 64 Line X
Line Lexington, Pa. Page 83 Line X
Linesville, Pa. Page 52 Line V, ..*1,015
Linfield, Pa. Page 93 Line G
Linglestown, Pa. Page 80 Line V
Linhart, Pa.†
Linwood, Pa.†
Lionville, Pa. Page 93 Line M
Lisburn, Pa. Page 90 Line J
Listie, Pa. Page 86 Line N
Listonburg, Pa. Page 86 Line W
Lititz, Pa. Page 91 Line J, ...*3,860
Site of Linden Hall, one of the oldest schools for girls, established by the Moravians. General Sutter, the discoverer of gold in California, is buried here. Lititz Springs Park is noted for its fine spring water.

Little Marsh, Pa. Page 57 Line H
Little Meadows, Pa. 60-E, ...119
Littlestown, Pa. Page 90 Line X
Livermore, Pa. Page 76 Line R, ...95
Liverpool, Pa. Page 80 Line N, ...586
Livonia, Pa. Page 67 Line W
Llewellyn, Pa. Page 81 Line J
Lloyd, Pa. Page 57 Line S
Lloydell, Pa. Page 77 Line W
Lock Haven, Pa. Page 67 Line R, 8,557
County seat of Clinton County.
Formerly a center for the lumber industry, it has been supplanted by various manufactures, including paper mills, tanneries, silk mills, woven wire

The Clinton Restaurant
Victor Roster, Proprietor
DELICATESSEN TABLE LUXURIES
312 N. Vesper St. LOCK HAVEN, PA.
Cuisine Francais et Viennois

works, iron works, tin mills, packing plants, printing, etc. Planing mills, and a chair-shop remain as a reminder of the former extensive lumber industries.

Lock No. 3, Pa. Page 85 Line E
Lock No. 4, Pa. Pages 84-85 Line H
Lockport, Pa. Page 76 Line T
Locustdale, Pa. Page 81 Line F
Locust Gap, Pa. Page 81 Line F
Lofty, Pa. Page 82 Line C
Logania, Pa. Page 80 Line R
Logan Mills, Pa. Page 67 Line V
Logansport, Pa. Page 75 Line H
Loganton, Pa. Page 67 Line V, ..*254
Loganville, Pa. Page 91 Line T, ...284
London Grove, Pa. 92-T, ...*1,402
Long Pond, Pa. Page 71 Line S
Lookout, Pa. Page 61 Line M
Loop, Pa. Page 76 Line B
Lopex, Pa. Page 59 Line X
Lorane, Pa. Page 92 Line D
Lords Valley, Pa. Page 72 Line H
Loretto, Pa. Page 77 Line P, ...*422
Lost Creek, Pa. Page 81 Line E
Lotell, Pa. Page 71 Line Q
Lorepurex, Pa. Page 74 Line T
Lowber, Pa. Page 85 Line E
Loyalhanna, Pa. Page 74 Line V, *1,140
Loyalton, Pa. Page 80 Line N
Loysburg, Pa. Page 88 Line H
Loysville, Pa. Page 79 Line U
Lucernemines, Pa. Page 76 Line N
Lucinda, Pa. Page 64 Line L
Lucknow, Pa. Page 89 Line D
Ludlow, Pa. Page 54 Line Q
Lumber City, Pa. Page 65 Line Y, *383
Lumberville, Pa. Page 94 Line B
Lundys Lane, Pa. Page 52 Line N
Lurgan, Pa. Page 89 Line K, ...*1,038
Luthersburg, Pa. Page 65 Line T
Lutzville, Pa. Page 87 Line N
Luxor, Pa. Page 75 Line V
Luzerne, Pa. Page 70 Line L, ...5,998
Lycippus, Pa. Page 85 Line F
Lykens, Pa. Pages 80-81 Line O, *2,880
Lynch, Pa. Page 54 Line U
Lyndell, Pa. Pages 92-93 Line M
Lyndora, Pa. Page 75 Line D
Lynn, Pa. Page 60 Line R
Lynnport, Pa. Page 82 Line K
Lynnville, Pa. Page 82 Line L
Lyon Sta., Pa. Page 82 Line R
McAdoo, Pa. Page 80 Line Y
McAlevys Fort, Pa. Pages 78-79 Line L
McAllisterville, Pa. Page 79 Line L
McCance, Pa. Page 86 Line E
McCartney, Pa. Page 77 Line D
McConnellstown, Pa. 78-R, ...689
McClure, Pa. Page 79 Line J
McConnellsburg, Pa. Page 88 Line Q
County seat of Fulton County.

On the Lincoln Highway, west of here, is Sideling Hill, elevation 2,195 feet, where Indian traders were ambushed in 1765 and contraband Indian war equipment captured. Four miles east, on the Lincoln Highway, is the top of Cove Mt., known as Tuscarora Summit, with an observation tower commanding fine views.

McConnellstown, Pa. P 78 Line **R**, 689
McCoysville, Pa. Page 79 Line **R**
McCrea, Pa. Page 89 Line **E**
McDonald, Pa. Page 74 Line **T**, ..2,751
McElhattan, Pa. Page 67 Line **Q**
McEwensville, Pa. Page 68 Line **R**, 207
McGees Mills, Pa. Page 77 Line **B**
McGrann, Pa. Page 75 Line **F**
McIntyre, Pa. Page 76 Line **N**
McKean, Pa. Page 52 Line **K**, ..*1,171
McKeansburg, Pa. Page 82 Line **K**
McKee, Pa. Page 67 Line **U**
McKees Rocks, Pa. 74-Q, ...16,713
McKeesport, Pa. Page 75 Line **U**, 46,781

A mining and steel manufacturing center, in the midst of a big coal and gas field, the largest of the industrial towns grouped about Pittsburgh. The business section is closely confined, owing to its situation at the junction of the Monongahela and Youghiogheny rivers. (See map.) Olympia Park, just outside the city, has seventy-six acres of natural woods and lawns, and many diversified amusements.

McKnightstown, Pa. Page 80 Line **T**
McSherrystown, Pa. Page 90 Line **V**
McSparren, Pa. Page 92 Line **W**
McVeytown, Pa. Page 79 Line **Q**, *480
Macdonaldton, Pa. Pages 86-87 Line **R**
Mackeyville, Pa. Page 67 Line **U**
Macungie, Pa. Page 83 Line **P**, ...768
Maddensville, Pa. Page 88 Line **K**
Madera, Pa. Page 77 Line **D**
Madison, Pa. Page 85 Line **E**, ...*354
Madisonburg, Pa. Page 67 Line **Y**
Madley, Pa. Page 87 Line **R**
Mahaffey, Pa. Page 77 Line **C**, ..*801
Mahanoy City, Pa. 82-F, ...15,599

HOTEL MANSION
Robert Fobia, Mgr.
MAHANOY CITY PA.
Newly Renovated
Courtesy and Cleanliness
25 Baths and Showers
50 Rooms with Running Water

Mahanoy Plane, Pa. Page 81 Line **F**
Mahoning, Pa. Page 64 Line **Y**, ..*2,762
Mahoningtown, Pa. Page 62 Line **V**
Maiden Cr., Pa. Page 82 Line **S**, *1,880
Mainesburg, Pa. Page 58 Line **M**
Mainland, Pa. Page 93 Line **F**
Mainville, Pa. Page 69 Line **U**
Maitland, Pa. Page 79 Line **M**
Malvern, Pa. Page 93 Line **N**, ..*1,286
Mammoth, Pa. Page 85 Line **F**
Mamont, Pa. Page 75 Line **Q**
Manatawny, Pa. Page 82 Line **U**
Manayunk, Pa. Page 94 Line **O**
Mance, Pa. Page 86 Line **T**
Manchester, Pa. 90-91-N, ...716
Manheim, Pa. Page 91 Line **J**, ...2,712
Manifold, Pa. Page 84 Line **F**
Manns Choice, Pa. 86-N, ...*274
Manor, Pa. Page 75 Line **U**, ...*1,077
Manor Hill, Pa. Page 78 Line **M**
Manorville, Pa. Page 75 Line **E**, ..*537
Manown, Pa. Page 85 Line **F**
Mansfield, Pa. Page 58 Line **L**, ..1,609
Mapleglen, Pa. Page 94 Line **J**
Maple Ridge, Pa. Page 86 Line **F**
Mapleton Depot, Pa. 78-T, ...802
Mapletown, Pa. Page 84 Line **U**
Maplewood, Pa. Page 71 Line **F**
Marble, Pa. Page 64 Line **K**
Marchand, Pa. Page 76 Line **D**
Marcus Hook, Pa. 93-V, ...*5,324

A shipping point for oil for foreign ports. The crude petroleum is brought here from the Pennsylvania oil fields by underground pipe lines, and stored in huge tanks until loaded in steamers. The Government Quarantine Station for incoming steamers for Philadelphia is located here.

Along the Susquehanna Trail.

Marianna, Pa. Page 84 Line **M**, ..1,124
Marienville, Pa. Page 64 Line **F**
Marietta, Pa. Page 90 Line **M**, ...1,735
Marion, Pa. Page 89 Line **S**, ...444
Marion Center, Pa. Page 76 Line **F**
Markelsville, Pa. Page 80 Line **R**
Markham, Pa. Page 93 Line **S**
Markelton, Pa. Page 86 Line **S**
Markleysburg, Pa. Page 85 Line **W**, 191
Markton, Pa. Page 64 Line **V**
Mar Lin, Pa. Page 81 Line **J**
Mars, Pa. Page 74 Line **J**, ...*1,226
Marsh, Pa. Page 92 Line **K**
Marshalls Creek, Pa. Page 72 Line **T**
Marsh Hill, Pa. Page 58 Line **W**
Marshwood, Pa. Page 71 Line **F**
Marsteller, Pa. Page 77 Line **L**
Martha Furnace, Pa. Page 78 Line **O**
Martin, Pa. Page 85 Line **T**
Martindale, Pa. Page 92 Line **J**
Martinsburg, Pa. Page 78 Line **W**, *955
Martins Cr., Pa. Page 83 Line **F**
Marwood, Pa. Page 75 Line **F**
Maryd, Pa. Page 82 Line **G**
Marysville, Pa. Page 80 Line **V**, ..1,877
Mascot, Pa. Page 92 Line **M**
Mason and Dixon, Pa. 88-89-X
Masontown, Pa. Page 85 Line **S**, ..1,525

Masten, Pa. Page 58 Line V
Mastersonville, Pa. Page 81 Line H
Masthope, Pa. Page 61 Line V
Matamoras, Pa. Page 72 Line H, *1,535
Mateer, Pa. Page 75 Line L
Mather, Pa. Page 84 Line P
Mattawana, Pa. Page 79 Line Q
Mauch Chunk, Pa. 82-D, ...3,666
County seat of Carbon County.
Mawrglen, Pa. Pages 68-69 Line J
Maxatawny, Pa. Page 82 Line O, *2,132
Mayburg, Pa. Page 54 Line V
Mayfield, Pa. Page 61 Line V, ...3,832
Mayport, Pa. Page 64 Line U
Maytown, Pa. Page 91 Line M
Mayview, Pa. Page 84 Line B
Meadow Brook, Pa.†
Meadow Lands, Pa. Page 84 Line F
Meadville, Pa. Page 52 Line W, 14,568
County seat and trading center for Crawford County.
The seat of Allegheny College, the Meadville Theological School, and the Pennsylvania College of Music. Commercial industries include the Erie Railroad shops, and manufactories associated with the iron and metal industry.
Mechanicsburg, Pa. 90-G-H, ...*4,688
Mechanics Valley, Pa. Page 94 Line E
Mechanicsville, Pa. Page 94 Line C
Meckville, Pa. Page 81 Line Q
Media, Pa. Page 93 Line R, ..*4,109
County seat of Delaware County.

THE
Charter House Hotel
MEDIA, PA.
Under New Management
Finelli's Fried Oysters a Specialty
Stephens and Lewis — *Proprietors*
Beatrice E. Stephens — *Manager*

Arcadia Restaurant
NICHOLAS THEODORE, Prop.
Phone Bell 327-W
GOOD THINGS TO EAT
MEDIA - - PA.

Medix Run, Pa. Page 65 Line M
Mehoopany, Pa. Page 60 Line U, ..*545
Melcroft, Pa. Page 86 Line M
Mendenhall, Pa. Page 93 Line T
Menges Mills, Pa. Page 90 Line T
Mentcle, Pa. Page 77 Line L
Mercer, Pa. Page 62 Line N, ...1,932
County seat of Mercer County.
Mercersburg, Pa. Page 88 Line T, 1,663
Merion Sta., Pa.†
Merrittstown, Pa. Page 84 Line N
Mertztown, Pa. Page 82 Line Q
Meshoppen, Pa. Page 60 Line S, ..*608
Messmore, Pa. Page 85 Line R
Metal, Pa. Page 88 Line N, ...*1,148
Mexico, Pa. Page 79 Line O
Meyersdale, Pa. Page 86 Line U, 3,716
A bituminous coal mining and agricultural district, eight miles from Mt. Davis, the highest point in Pennsylvania, 3,213 feet in elevation.
Middleburg, Pa. Page 80 Line E, ..984
County seat of Snyder County.
Middlebury Cen., Pa. 58-K, ...*1,090
Middle Creek, Pa. Page 79 Line F, *665
Middleport, Pa. Page 82 Line H, ..984
Middletown, Pa. Page 91 Line H, 5,920
Midland, Pa. Page 74 Line K, ..*5,452
Midvale, Pa. Page 89 Line W
Midway, Pa. Page 74 Line U, ...886
Mifflin, Pa. Page 79 Line N, ...965
Mifflinburg, Pa. Page 68 Line X, 1,744
Mifflintown, Pa. Page 79 Line N, 1,083
County seat of Juniata County.
Mifflinville, Pa. Page 69 Line T
Milan, Pa. Page 59 Line H
Milanville, Pa. Page 61 Line Q
Mildred, Pa. Page 59 Line W
Milesburg, Pa. Page 67 Line X, ..545
Milford, Pa. Page 72 Line J, ...768
County seat of Pike County.
Milford Square, Pa. Page 83 Line S
Mill City, Pa. Page 60 Line W
Mill Creek, Pa. Page 78 Line S, ...286
Miller Run, Pa. Pages 86-87 Line J
Millersburg, Pa. Page 80 Line P, 2,936
Millersville, Pa. Page 91 Line O
Site of a State Normal School.
Millerton, Pa. Page 58 Line E
Millerstown, Pa. Page 80 Line O, ..616
Mill Hall, Pa. Page 67 Line S, ...1,238
Millheim, Pa. Page 79 Line C, ...515
Millmont, Pa. Page 68 Line Y
Millport, Pa. Page 56, Line F
Millrift, Pa. Page 72 Line F
Mill Run, Pa. Page 85 Line P
Mills, Pa. Page 57 Line E
Millsboro, Pa. Page 84 Line N
Millvale, Pa. Pages 74-75 Line Q, 8,031
Mill Village, Pa. Page 53 Line O, ..247
Millville, Pa. Page 69 Line P, ...658
Millway, Pa. Page 92 Line J
Millwood, Pa. Page 76 Line U
Milnesville, Pa. Page 70 Line V
Milroy, Pa. Page 79 Line H
Milton, Pa. Page 68 Line T, ...8,638
Industrial town, manufacturing heavy tank cars, also silk.
A battle occurred here between the settlers from Connecticut, and those claiming title under the provincial government of Pennsylvania. Indians drove the settlers out of this valley in 1778. Fort Freeland, a stockade house, two miles north, was held by Colonel Samuel Hunter, but was captured by the British and Indians the following year, when no white inhabitants, north of Northumberland, remained. The site of this fort, on Warrior's Run, may be

Summer's Milton Cafe
MILTON, PA.
Home Cooking
TOURISTS ACCOMMODATED
Susquehanna Trail

seen from the Susquehanna Trail, Route Number Four.

On the Susquehanna Trail.

Mineral Point, Pa. Pages 76-77 Line T
Mineral Sprs., Pa. Page 65 Line V
Minersville, Pa. Page 81 Line J, ..7,845
Mines, Pa. Page 78, Line T
Mingoville, Pa. Page 67 Line Y
Miola, Pa. Page 64 Line N
Miquon, Pa.†
Mocanaqua, Pa. Page 70 Line Q
Modena, Pa. Page 92 Line P
Mohnton, Pa. Page 92 Line E, ..1,640
Mohrsville, Pa. Page 82 Line R
Mollenauer, Pa. Page 74 Line U
Monaca, Pa. Page 74 Line J, ...3,838
Monessen, Pa. Page 85 Line H, ..18,179
Monocacy Sta., Pa. Page 92 Line E
Monongahela, Pa. 84-85-G, ...8,688
Monroe, Pa. Page 63 Line O, ...405
Monroeton, Pa. Page 59 Line O
Mont Alto, Pa. Page 89 Line T, ..589
Montandon, Pa. Page 68 Line V
Mont Clare, Pa. Page 93 Line K
Montello, Pa. Page 82 Line W
Montgomery, Pa. Page 68 Line N, 1,798
Montgomeryville, Pa. Page 94 Line G
Montoursville, Pa. P 68 Line L, 1,949
Montrose, Pa. Page 60 Line L, ..1,661
County seat of Susquehanna County.
Monument, Pa. Page 67 Line S
Moon Run, Pa. Page 74 Line R
Moores, Pa.†
Mooresburg, Pa. Pages 68-69 Line U
Moorheadville, Pa. Page 53 Line C
Moosic, Pa. Page 70 Line H, ...4,364
Mooween, Pa. Page 76 Line Q
Morann, Pa. Page 77 Line F
Moravian, Pa. Page 83 Line L
Morea Colliery, Pa. Page 82 Line F
Morgan, Pa. Page 74 Line U
Morgantown, Pa. Page 92 Line J
Morganza, Pa. Page 84 Line D
Morris, Pa. Page 57 Line R, ...*802
Morrisdale, Pa. Page 66 Line X
Morris Run, Pa. Page 58 Line P
Morrisville, Pa. Page 94 Line H, 3,639
Morstein, Pa. Page 93 Line O
Morton, Pa.† 1,212
Mortonville, Pa. Pages 92-93 Line Q
Morwood, Pa. Page 83 Line W
Moscow, Pa. Page 71 Line J, ...702
Mosgrove, Pa. Page 75 Line C
Moshannon, Pa. Page 66 Line U
Mosserville, Pa. Page 82 Line J
Mt. Aetna, Pa. Page 81 Line S
Mt. Alton, Pa. Page 55 Line O
Mt. Alverno, Pa.†
Mt. Bethel, Pa. Page 83 Line C
Mt. Braddock, Pa. Page 85 Line P
Mt. Carmel, Pa. Page 81 Line E, 17,469
Coal mining. Mfg. of mining machinery.

MARBLE HALL
WM. SCOENER, *Mgr.* JAMES G. STEWART, *Prop.*
Commercial Men's Headquarters
American Plan — $4.00, with bath, $4.50
MT. CARMEL, PENNSYLVANIA

Mt. Gretna, Pa. Page 91 Line F

CHAUTAUQUA INN
An Ideal Rustic Spot for a Summer Outing, with All Modern Conveniences
Dinner 6 to 7:30
MT. GRETNA, PENNSYLVANIA

Mt. Holly Springs, Pa. 90-L, ...1,109
Mt. Jewett, Pa. Page 55 Line Q, ..1,494
Mt. Joy, Pa. Page 91 Line K, ...2,192
Mt. Morris, Pa. Page 84 Line W, ..328
Mt. Oliver, Pa. Pp 74-75 Line S, 5,575
Mt. Pleasant, Pa. Page 85 Line H, 5,862
Mt. Pleasant Mills, Pa. Page 80 Line H
Mt. Pocono, Pa. Page 71 Line Q
A mountain pleasure resort.

The Finest Resort Hotel in Northeastern Pennsylvania
Mt. Pleasant House
½ Mile North of Town
MT. POCONO, PA.
Open June 15th to Nov. 15th
Large rooms, single or en suite, with private bath. Unique in quality of Service and Cuisine. Good roads, charming walks, magnificent views embracing 2,500 square miles. All outdoor sports.
GARAGE IN CONNECTION
For Literature and Rates address
W. A. & H. M. LEECH

Keystone Garage
George H. Anthony
100% Service Storage and Repairs
TIRES AND TUBES
AUTO ACCESSORIES
GAS AND OILS
Bell Phone 86 ∴ Ladies' Rest Room
Mount Pocono - Pa.

Mt. Pocono Garage
Tel. (Bell) 75
24 Hour Service
Capacity 100 Cars
MT. POCONO - - PA.

Mt. Sterling, Pa. Pages 84-85 Line **T**
Mt. Union, Pa. Page 78 Line **U**, 4,744
Mt. Wolf, Pa. Page 91 Line **N**, ...688
Mountain, Pa. Page 82 Line **L**
Mountaindale, Pa. Page 77 Line **J**
Mountainhome, Pa. Page 71 Line **P**
Mountain Springs, Pa. Page 69 Line **H**
Mountain Top, Pa. Page 70 Line **O**
Mountville, Pa. Page 91 Line **N**, ..*757
Mowersville, Pa. Page 89 Line **J**
Mowry, Pa. Page 81 Line **G**
Moylan, Pa.†
Muddy Creek Forks, Pa. P 91 Line **V**
Muir, Pa. Page 81 Line **M**
Muncy, Pa. Page 68 Line **N**, ...2,054

New Crawford Cafe
James Moran, *Proprietor*
MUNCY :: PA.

Muncy Valley, Pa. Page 69 Line **H**
Munderf, Pa. Page 64 Line **M**
Munhall, Pa.† 6,418
Munson, Pa. Page 66 Line **X**
Murray, Pa. Page 59 Line **W**
Murrysville, Pa. Page 75 Line **R**
Muzette, Pa. Page 64 Line **F**
Myerstown, Pa. Page 81 Line **T**, 2,385
Naginey, Pa. Page 79 Line **J**
Nanticoke, Pa. Page 70 Line **O**, ..22,614
Coal mining.
Nanty Glo, Pa. Page 76 Line **R**, ..5,028
Narberth, Pa. Page 93 Line **P**, ..3,704
Narvon, Pa. Page 92 Line **L**
Natalie, Pa. Page 81 Line **E**

National Pike,—Route 11

Known also as the National Old Trails Road. A transcontinental highway extending from Baltimore to Los Angeles. It is shown throughout its entire length in the "Official Maps of the United States", published by The National Survey. (See price list opposite first page.) The section between Cumberland, Md., and Wheeling, West Va., extends across the southwestern corner of Pennsylvania (see map pages 84-85, 86-87) and is improved throughout. See description under Uniontown and Washington, the principal places of interest in Pa. on this route. See also alphabetical section accompanying the National Survey Maps of Maryland for description of the Maryland portion of the route.

Mileage Table:

	Going East Read Up	Going West Read Down
Baltimore, Md.	270	0
Hagerstown, Md.	198	72
Cumberland, Md.	132	138
Uniontown, Pa.	69	201
Washington, Pa.	32	231
Wheeling, W. Va.	0	270

Natrona, Pa. Page 75 Line **L**
Navy Yard, Pa. Page 94 Line **T**
Nazareth, Pa. Page 83 Line **H**, ..4,288
Neath, Pa. Page 59 Line **J**
Nebraska, Pa. Page 64 Line **F**
Ned, Pa. Page 86 Line **W**
Needmore, Pa. Page 88 Line **T**
Neelyton, Pa. Pages 88-89 Line **J**
Neffs, Pa. Page 84 Line **J**
Neffs Mills, Pa. Page 78 Line **L**
Neffsville, Pa. Page 91 Line **L**
Nelson, Pa. Page 58 Line **E**, ...*404
Nemacolin, Pa. Pages 84-85 Line **R**
Nescopeck, Pa. Page 69 Line **S**, ..1,638
Neshaminy, Pa. Page 94 Line **G**
Nesquehoning, Pa. Page 82 Line **D**
Nettle Hill, Pa. Page 84 Line **U**
Nettleton, Pa. Page 77 Line **Q**
Neville, Pa. Page 74 Line **P**, ...*1,272
New Albany, Pa. Page 59 Line **S**, ..315
New Alexandria, Pa. 76-T, ...587
New Baltimore, Pa. Page 86 Line **O**, 174
New Bedford, Pa. Page 62 Line **R**
New Berlin, Pa. Page 68 Line **X**, ..460
New Berlinville, Pa. Pp 82-83 Line **V**
New Bethlehem, Pa. 66-V, ...1,662
New Bloomfield, Pa. P 80 Line **S**, 778
County seat of Perry County.
New Boston, Pa. Page 82 Line **F**
New Brighton, Pa. P 74 Line **G**, 9,361
New Britain, Pa. P 83 Line **W**, *1,226
New Buena Vista, Pa. Page 87 Line **N**
New Buffalo, Pa. Page 80 Line **R**, ..93
New Castle, Pa. Page 62 Line **U**, 44,938
County seat and trading center of Lawrence County.
Industrial center with diversified manufactories, including blast furnaces, foundries, steel, tin plate, and boiler shops, and other industries based on iron and steel; also textiles, building materials, car shops, chemicals, china, paper, etc.

New Centerville, Pa. Page 93 Line M
New Columbia, Pa. Page 68 Line S
New Cumberland, Pa. 89-G, ...1,577
New Danville, Pa. Page 91 Line P
New Derry, Pa. Page 76 Line U
New Eagle, Pa. Pp 84-85 Line F, 1,572
New Enterprise, Pa. Page 87 Line H
New Florence, Pa. Page 76 Line U, 730
New Freedom, Pa. Page 91 Line X, 906
New Freeport, Pa. Page 84 Line V, 206
New Galilee, Pa. Page 74 Line D, 475
New Garden, Pa. 92-93-U, ...*1,619
New Geneva, Pa. Page 85 Line U
New Germantown, Pa. Page 79 Line W
New Grenada, Pa. Page 88 Line K
New Hanover, Pa. P 93 Line D, *1,355
New Holland, Pa. Page 92 Line L, 1,453
New Hope, Pa. Page 94 Line C, ..1,093
New Kensington, Pa. 75-N, ...11,987
Coal mining, reduction wks., mfg. of aluminum, car springs.
New Kingstown, Pa. Page 89 Line G
New Lebanon, Pa. Page 62 Line G, 118
New Lexington, Pa. Page 86 Line Q
New London, Pa. Page 92 Line W
New Milford, Pa. Page 60 Line J, 644
New Millport, Pa. Page 77 Line B
New Oxford, Pa. Page 90 Line T, ..949
New Paris, Pa. Page 87 Line K, ...197
New Park, Pa. Page 91 Line X
New Providence, Pa. Page 92 Line R
New Ringgold, Pa. Page 82 Line J, 223
New Salem, Pa. Page 85 Line P
New Sheffield, Pa. Page 74 Line M
New Stanton, Pa. Page 85 Line F
New Tripoli, Pa. Page 82 Line K
New Washington, Pa. 77-E, ...122
New Wilmington, Pa. P 62 Line R, 886
Newberry, Pa. Page 68 Line L
Newburg, Pa. Page 89 Line J 180
Newell, Pa. Page 85 Line L
Newfield, Pa. Pages 56-57 Line G
Newfoundland, Pa. Page 71 Line K
Newmanstown, Pa. Page 81 Line V
Newmansville, Pa. Page 64 Line G
Newport, Pa. Page 80 Line Q, ..1,972
Newportville, Pa. Page 94 Line L
Newry, Pa. Page 77 Line T, ...397
Newside, Pa. Pages 95-96 Line K
Newton Hamilton, Pa. 78-79-T, ...400
Newtown, Pa. Page 94 Line G, ..1,703
Washington's headquarters, for a time, in 1776.
Newtown Sq., Pa. Page 93 Line O
Newville, Pa. Page 89 Line H, ...1,482
Niantic, Pa. Page 83 Line U
Nicholson, Pa. Page 60 Line S, ...842
Nickel Mines, Pa. Page 92 Line P
Nickleville, Pa. Page 63 Line L
Nicktown, Pa. Page 77 Line M
Ninepoints, Pa. Page 92 Line R
Nineveh, Pa. Page 84 Line P
Nisbet, Pa. Page 68 Line M
Nittany, Pa. Page 67 Line W
Noblestown, Pa. Page 74 Line T
Nook, Pa. Page 79 Line P
Nordmont, Pa. Page 69 Line G
Normalville, Pa. Page 85 Line N
Norristown, Pa. Page 93 Line K, 32,319
County seat of Montgomery County.

THE HAMILTON
1201-1211 West Main St.
NORRISTOWN, PA.

Modern, American and European Plan Hotel

QUIET AND RESTFUL

Motorists Welcome

HAMILTON GARAGE
NORRISTOWN, PA.
Service Day and Night
Opposite Hotel Hamilton
Storage and Accessories
Kelly Springfield Tires
Phone: Norristown 410

Trading center and industrial town, the center of a great coke and natural gas district. Iron, steel and glass works.

On the Susquehanna Trail.

North Bend, Pa. Page 67 Line K
N. Bessemer, Pa. Page 75 Line P
N. Bingham, Pa. Page 57 Line D
North East, Pa. Page 53 Line C, 3,481

Virginia Hotel
GEO. OFFENBACKER, *Prop.*
We give special attention to Tourists
Recently Renovated
Phones { Bell 331 / Mutual—call hotel
Lake and Main Streets
NORTH EAST, PA.

N. Girard, Pa. Page 52 Line J
N. Glenside, Pa.†
N. Mehoopany, Pa. Page 60 Line T

North Phila., Pa. Page 94 Line P
N. Pine Grove, Pa. Page 64 Line H
N. Springfield, Pa. Page 52 Line K
North Wales, Pa. Page 94 Line H, 2,041
North Warren, Pa. Page 54 Line L
N. Washington, Pa. Page 63 Line T
N. Water Gap, Pa. Page 71 Line U
Northbrook, Pa. Page 93 Line R
Northcraft, Pa. Page 88 Line W
Northampton, Pa. Page 65 Line K, 9,349
Northpoint, Pa. Page 76 Line B
Northumberland, Pa. 68-69-X, ...4,061

Colonial Restaurant
Front St., Northumberland, Pa.

An American restaurant
Clean, wholesome, home cooking
Prices very moderate
Rooms in connection

ROOMS BY DAY OR WEEK

R. L. STRAUB
Colonial Restaurant
Front Street
NORTHUMBERLAND - - PA.

Norwood, Pa.† 2,353
Nottingham, Pa. Page 92 Line X
Noxen, Pa. Page 70 Line F, ...*929
Nuangola, Pa. Page 70 Line P, ...87
Numidia, Pa. Page 69 Line Y
Nu Mine, Pa. Page 76 Line F
Nuremberg, Pa. Page 79 Line W
Oakbourne, Pa. Page 93 Line Q
Oakdale, Pa. Page 74 Line T, ...1,611
Oakford, Pa. Page 94 Line K
Oak Hall Sta., Page 79 Line F
Oakland Mills, Pa. Page 79 Line L
Oaklane, Pa. Page 94 Line N
Oakmont, Pa. Page 75 Line O, ...4,512
Oaks, Pa. Page 93 Line K
Oakview, Pa.†
Oakville, Pa. Page 89 Line J
Obelisk, Pa. Page 93 Line D
Oberlin, Pa. Page 89 Line G
Ogdensburg, Pa. Page 58 Line S
Ohiopyle, Pa. Page 85 Line R, ...499
Ohl, Pa. Page 64 Line T
Oil City, Pa. Page 63 Line E, ...21,274

An oil producing and refining center, in the heart of the Pennsylvania oil fields. The first oil well, the famous Drake Well, was drilled on Oil Creek, eighteen miles above Oil City. This was the scene of the great rush to the oil fields in 1860. The principal manufacturing plants produce pumps and machinery for the production and pipe line transit of oil, oil well supplies, gas engines, boilers, tanks, etc.

Monarch Park, a natural wooded area, situated midway between Oil City and Franklin, is used by both cities as an amusement ground. There is camping, boating and bathing at the various nearby points along the Allegheny River.

Okeson, Pa. Page 79, Line P
Olanta, Pa. Page 65 Line Y
Old Concord, Pa. Page 84 Line N
Old Forge, Pa. Page 70 Line H, 12,237
Coal mining and silk mills.
Old Zionsville, Pa. Page 83 Line Q
Oley, Pa. Page 82 Line U, ...*1,876
Oliphant Furnace, Pa. Page 85 Line T
Oliveburg, Pa. Page 64 Line W
Oliver, Pa. Page 85 Line Q
Olyphant, Pa. Pp 70-71 Line E, 10,236
Coal mining.
Oneida, Pa. Page 70 Line X

View of Oil City, Pa., and the Allegheny River.

Onnalinda, Pa. Page 77 Line W
Ono, Pa. Page 81 Line T
Opp, Pa. Page 69 Line O
Orangeville, Pa. Page 69 Line R, ..417
Orbisonia, Pa. Page 88 Line F, ...682
Orefield, Pa. Page 83 Line M
Ore Hill, Pa. Page 77 Line X
Oreland, Pa. Page 94 Line L
Orient, Pa. Page 85 Line P
Ormsby, Pa. Page 55 Line O
Orrstown, Pa. Page 89 Line M, ..217
Orson, Pa. Page 61 Line M
Ortanna, Pa. Page 89 Line S
Orviston, Pa. Pages 66-67 Line R
Orwell, Pa. Page 59 Line H, ...*816
Orwigsburg, Pa. Page 82 Line L, 1,985
Orwin, Pa. Page 81 Line N
Osceola, Pa. Page 57 Line D, ...568
Osceola Mills, Pa. P 78 Line D, 2,512
Oshanter, Pa. Page 65 Line Y
Osterburg, Pa. Page 87 Line H
Osterhout, Pa. Page 60 Line W
Oswayo, Pa. Page 56 Line F, ...209
Ottawa, Pa. Pages 68-69 Line R
Ottsville, Pa. Page 83 Line R
Outcrop, Pa. Page 85 Line V
Overton, Pa. Page 59 Line T, ...*394
Owensdale, Pa. Page 85 Line L
Oxford, Pa. Page 92 Line W, ...2,093
Oxford Valley, Pa. Page 94 Line J
Packerton, Pa. Page 82 Line D
Packwood, Pa. Page 76 Line L
Paintersville, Pa. Page 79 Line K
Palm, Pa. Page 83 Line S
Palmerton, Pa. Page 83 Line F, ..7,168

An industrial town devoted to the zinc industry, manufacturing slab zinc, zinc oxide, used extensively in paints and rubber, and numerous other zinc products.

Just south of the town is the Lehigh Water Gap, where the Lehigh River, flanked by two railroads, and the State Highway, cuts through the Blue Mountains. (See illustration.)

Lehigh Gap, Palmerton, Pa.

E. C. Deisher Motor Co.
E. C. Deisher, *Proprietor*
Palmerton, Pa.
HUDSON—ESSEX
STEWART TRUCKS
Bell Phone 20 :: 406 Delaware Ave.

In this vicinity lived the Minnisic Indians of the Delaware Indian tribe, and this Gap was the gateway between the land of the Iroquois on the north, and the principal territory of the Delawares on the South and East. Numerous arrow-heads and other Indian relics were found during excavations attending the development of Palmerton, following 1898. This was the site of Fort Lehigh, during the Indian Wars of 1750 to 1760.

Palmyra, Pa. Page 91 Line D, ..3,646
Pansy, Pa. Page 64 Line U
Panther, Pa. Page 71 Line L
Paoli, Pa. Page 93 Line N

Here the British surprised the American troops, and by a bayonet charge routed them, thus opening the way to the capture of Philadelphia, which resulted in the flight of the Continental Congress to Lancaster and York.

The birthplace of "Mad" Anthony Wayne.

Paradise, Pa. Page 92 Line O, ..*2,223
Pardoe, Pa. Page 62 Line N
Pardus, Pa. Pages 64-65 Line R
Parker Ford, Pa. Page 93 Line H
Parkersglen, Pa. Page 72 Line F
Parkers Ldg., Pa. Page 63 Line R, 1,188
Parkesburg, Pa. Page 92 Line P, 2,543
Parkhill, Pa. Pages 76-77 Line U
Parkland, Pa. Page 94 Line J
Park Place, Pa. Page 82 Line D
Parkwood, Pa. Page 76 Line L
Parnassus, Pa. Page 75 Line N, 3,816
Parrish, Pa. Page 64 Line E
Parryville, Pa. Pages 82-83 Line E, 578
Parsons, Pa. Page 70 Line M, ...5,628
Path, Pa. Page 79 Line R
Patton, Pa. Page 77 Line L, ...3,628
Paupack, Pa. Page 71 Line G
Pavia, Pa. Page 87 Line E
Paxinos, Pa. Page 81 Line D
Paxton, Pa. Page 80 Line M
Paxtonville, Pa. Page 90 Line F
Peach Bottom, Pa. Page 92 Line W
Peach Glen, Pa. Page 90 Line O
Peckville, Pa. Pages 70-71 Line E
Peely, Pa. Page 70 Line O, ...1,387
Pen Argyl, Pa. Page 83 Line C, ..4,096
Pencoyd, Pa.†
Penfield, Pa. Page 65 Line O
Pen Mar, Pa. Page 89 Line X
Penn, Pa. Page 75 Line V, ...1,019
Pennhurst, Pa. Page 93 Line H
Pennlyn, Pa. Page 94 Line J
Penn Run, Pa. Page 76 Line M
Pennsburg, Pa. Page 83 Line T, ..1,404
Penns Cr., Pa. Page 80 Line D
Pennsdale, Pa. Page 68 Line L
Penns Park, Pa. Page 94 Line F
Pennsville, Pa. Page 85 Line L
Pennsylvania Furnace, Pa. P 78 Line J
Penowa, Pa. Page 84 Line D
Penryn, Pa. Page 91 Line G
Pequea, Pa. Page 91 Line T, ...*1,196

A summer resort with bathing, boating, fishing and other attractions.

Perkasie, Pa. Page 83 Line U, ...3,150

Perkiomenville, Pa. 83-W, ...*539
Perryopolis, Pa. Page 85 Line K
Perrysville, Pa.†
Pershing, Pa. Page 70 Line D
Perulack, Pa. Page 79 Line V
Petersburg, Pa. Page 78 Line O, ..691
Petroleum Center, Pa. Page 63 Line C
Petrolia, Pa. Page 63 Line U, ...370
Philadelphia, Pa. 94-Q, ...1,823,779

See city map on pages 96 and 97.

The third city of the United States in population, and the ninth in the entire world. The largest city of Pennsylvania, and a separate county within its own limits, occupying an area of 129 square miles. Owing to its favorable situation, large area, and regular layout, the business districts are not as congested as in many smaller cities. While the city is an important Atlantic seaport, railroad terminus, and trading center, its unusual size is due in larger measure to the vast extent of its manufacturing industries. The following are those industries whose product exceeded $25,000,000 annually at the time of the last Federal census, arranged in order, according to total value of product, the largest first:

Sugar refining.
Foundry and machine shop products.
Leather, tanned, curried and finished.
Worsted goods.
Knit goods.
Printing and publishing, newspapers and periodicals.
Women's clothing.
Bread and other bakery products.
Slaughtering and meat packing.
Carpets and rugs, other than rag.
Cotton goods.
Woolen goods.
Electrical machinery, apparatus, and supplies.
Printing and publishing, books and job work.
Confectionery and ice cream.
Dyeing and finishing textiles.
Tobacco, cigars and cigarettes.
Automobile bodies and parts.

In southwestern Philadelphia, slightly separated from Fairmount Park, are Bartram's Gardens, covering both sides of the Schuylkill, and connected by many beautiful and ornamental bridges. One of these, the Walnut Lane Bridge, said to be the largest single-span concrete bridge in the world.



Independence Hall, Philadelphia, Pa.

Philadelphia has always been a center for Education, Art, and Music. The William Penn Charter School, one of the best known preparatory schools in the country, has carried on uninterrupted work for over 200 years. The University of Pennsylvania, established by Benjamin Franklin in 1749 is known throughout the world for its professional schools. Temple University and Girard College are unique institutions

PHILADELPHIA



Hotel Adelphia
(13th and Chestnut Streets)
In the heart of the business, theatre and social life of Philadelphia—400 rooms—400 bathrooms. Moderate Tariff.

The Ritz-Carlton
Broad and Walnut Streets
Continental atmosphere—Rooms, Cuisine and Service of supreme excellence. In the centre of the fashionable as well as business life.



DAVID B. PROVAN
Managing Director

Under the direction of
THE UNITED HOTELS
COMPANY OF AMERICA

THE BENJAMIN FRANKLIN
PHILADELPHIA
Chestnut at Ninth Street

A new and pleasant inn, new fashion'd in its structure and equipment, old fashion'd in its friendly hospitality.

Over twelve hundred rooms, each with outside light and air, bath, and circulating ice-water, single or en suite.

Reservations, by telegraph or post, invited.

HORACE LELAND WIGGINS
Managing Director

CHARLES F. WICKS
Resident Manager

of their kind. The first library in the United States was established in Philadelphia in 1731 by Benjamin Franklin. Twenty years later the first medical school was started, and shortly after this the first woman's medical college. In 1762 the first school of anatomy was begun, and in 1790 the first law school was opened.

Philadelphia was founded in 1683 by William Penn, who had secured a grant to this territory from King Charles the second, on behalf of the English Quakers, as a refuge from religious persecution, and who had started a Quaker colony at Chester, two years previously. (See Chester.) The early colony was protected by a friendly treaty with the Indians, which was observed by both parties during the entire seventy years or more that the Friends, (Quakers), controlled the colony.

Benjamin Franklin, born in Boston, in 1706, came to Philadelphia at the age of seventeen, and from 1736 on exerted



Liberty Bell, Independence Hall, Philadelphia, Pa.

Hotel Stenton
ARTHUR F. HEEB, *Manager*
Best HOTEL — GARAGE Service
Facing the Longest Street in the World
BROAD ST. -:- PHILADELPHIA

Y. M. C. A.
Cafeteria and Barber Shop
Prices Reasonable
1421 Arch St. ∴ Philadelphia, Pa.

When motoring interstate avoid traffic jams, circuiting *around* rather than *through* Camden and Philadelphia.

Make it a pleasure trip by traveling via

TACONY-PALMYRA FERRY

"The shortest route to the shore"

WRITE FOR FREE TOURING INFORMATION

Levich St. Wharf

TACONY - - PA.

The Majestic

Broad at Girard Avenue

Five Hundred Rooms with Baths

THE MAJESTIC HOTEL

offers everything you expect of a high class hostelry, adding comforting, luxurious atmosphere seldom found away from home. Rates are $2.50 upwards. Modern Fireproof Garage and Service Station on premises.

CHARLES DUFFY, JR., *General Manager*

Philadelphia - - Pa.

a great influence upon the development of the city, the colony, and later the united colonies. Other Philadelphia leaders of this period were Dickinson, Willing, Morris, Thompson, Nufflin, Reed, Wharton and Hopkinson.

The first formal convention, asserting Colonial rights as opposed to the mother country, met in Carpenter's Hall on July 15, 1774, and the first Continental Congress met there Sept. 4 of the same year. (See illustration.) The

Golf Course at Overbrook, Philadelphia, Pa.

Carpenter's Hall, Meeting-place of first Continental Congress, 1774, Philadelphia, Pa.

Declaration of Independence, by which the colonies, later to become the United States of America, formally declared their independence of England, was passed by the delegates from the American Colonies in session in the State House, now known as Independence Hall, (see illustration), on Chestnut Street, between Fifth and Sixth Streets, facing Independence Square, July 4th, 1776,—an event annually commemorated throughout the land as a national holiday, the "birthday" of the Nation. The tidings were proclaimed by the famous "Liberty Bell", which is still to be seen in Independence Hall. (See illustration.) During the remainder of the War, Philadelphia, as capital of the

BARTRAM HOTEL

33rd and Chestnut Sts.

Philadelphia, Pa.

A High Class Apartment Hotel for Permanent and Transient Guests

MORRIS WOOD, *President* J. HOWARD SLOCUM, *Managing Director*

GREEN HILL FARMS

Philadelphia's Most Beautiful All-Year Suburban Hotel

Golf Tennis Music Dancing Riding

City Line and Lancaster Pike, OVERBROOK, PHILADELPHIA, PA.

Green's Hotel

8th and Chestnut Sts.

PHILADELPHIA, PA.

In the very heart-center of all Business Interests

Special $1.00 Lunch and Dinner Every Day

12 TO 8 P. M.

Music During Luncheon and Dinner

320 Rooms, $2.00 to $4.00 per Day

100 Rooms with Bath at $3.50 per Day

SUNDAY CONCERT, 6 TO 8 P. M.

M. W. NEWTON

Betsy Ross House, 229 Arch St., Philadelphia, where Betsey Ross made the first American flag for Gen. Washington in May, 1776.

United Colonies, played an important part.

In Sept., 1777, the city was occupied by the British and the Continental Congress fled to York, holding one session in Lancaster, en route, remaining in session in York until June 27, 1778. (See also Paoli, Germantown, and Valley Forge.) The "Liberty Bell" was removed to Allentown, to prevent its capture by the British.

The Federal Constitution was framed in the State House, (Independence Hall), in 1787, and Washington was there elected the first President, by the delegates of twelve states. New York City was the seat of government from June 1778 until 1790, but Philadelphia was the capital city, for the ten-year period from June 1790 to 1800, after which the government was removed to Washington, D. C.

EVERGREEN FARM

Roosevelt Boulevard at Welsh Road

PHILADELPHIA'S LEADING SUBURBAN RESTAURANT

RECIPROCAL AUTOMOBILE INSURANCE

THE POLICY

of the Pennsylvania Indemnity Exchange is a long step forward in making automobile ownership a safe investment and a greater pleasure. It is well beyond any other insurance protection available to you today.

ASSETS OVER $1,250,000. Policy non-assessable

PENNSYLVANIA INDEMNITY EXCHANGE

Broad Street and South Penn Square

PHILADELPHIA

Complete coverage for Passenger and Commercial cars

Points of Interest:

Independence Hall, 5th and 6th Sts., containing many historical relics, and the "Liberty Bell." (See illustration.)

City Hall, a gigantic edifice at the intersection of Broad and Market Sts., with a tower 550 feet high, dominating the entire city.

The Betsy Ross Flag House, (see illustration), 229 Arch St.

Carpenter's Hall, off Chestnut St., between South Third and South Fourth Sts. (see illustration).

William Penn's House, on Lansdowne Drive, in Fairmount Park, west of Girard Ave. bridge, erected 1682.

League Island Navy Yard, at the Southern end of Broad St.

Frankford Arsenal, near Bridesburg Station.

U. S. Mint, North 17th and Spring Garden Sts.

Customs House, Chestnut St., between 4th and 5th Sts.

Cramp's Ship Yard, Beach St., along the Delaware River.

Baldwin Locomotive Works, North Broad and Spring Garden Sts., the largest individual industry in the city.

U. S. Naval Home and Hospital, Grey's Ferry and Fitzwater Sts.

The new Philadelphia-Camden Bridge, across the Delaware. To be the longest single span bridge in the world, 1750 feet from pier to pier, entrance at 6th and Race Sts.

The Sesqui-Centennial Exposition, at the southern end of South Broad St.

Fairmount Park, containing over 3,000 acres and extensive drives and paths, on both sides of the Schuylkill River, from the Callowhill St. bridge, north. Interesting things within the park are: Washington's Monument, the aquarium, the former country house of Robert Morris, financier of Revolutionary fame; boat houses and rowing clubs; Mt. Pleasant, once the home of Benedict Arnold, Zoological Garden, Horticultural Hall, Memorial Hall, in which are preserved many works of art, numerous monuments, many old mansions of historical interest, playgrounds, etc., etc.

Pennsylvania Academy of Fine Arts, North Broad and Cherry Sts.

University of Pennsylvania, West Philadelphia.

Pennsylvania Museum and School of Industrial Arts, Broad and Pine Sts.

Franklin Institute, 15 S. 17th St.

Pennsylvania Historical Society Museum, South 13th and Locust Sts.

Girard College, Girard Ave., between Ridge and W. College Ave.

Drexel Institute, Chestnut and South 23rd Sts.

Philadelphia Commercial Museum, 33rd and Spruce Sts.

Christ Church, 2nd St., north of Market, where Franklin, Washington, and other distinguished men of their time attended.

Christ Church and Burial Ground, containing the graves of Franklin and numerous other men of fame, 5th and Arch Sts.

Old Swedes Church, Swanson St., below Christian St., erected 1698-1700, and still in use.

Offices and Plant of the **Curtis Publishing Co.,** Chestnut St., between 6th and 7th. The largest and finest publishing plant in the world,—open to visitors and guides provided.

Phillipsburg, Pa. Page 78 Line B, 3,900
Philipston, Pa. Page 63 Line W
Philmont Club, Pa.†
Phoenixville, Pa. Page 94 Line J, 10,484
Iron works and silk mills here. Fountain Inn marker, located in the West end of Phoenixville, denotes the farthest inland point reached by the British soldiers in the Revolutionary War. (See Valley Forge.)
Picture Rocks, Pa. 68-69-K, ...526
Pierce, Pa. Page 64 Line W
Pigeon, Pa. Page 54 Line W
Piketown, Pa. Page 80 Line U
Pillow, Pa. Page 80 Line L, ...295
Pine Bank, Pa. Page 84 Line V
Pine Forge, Pa. Pages 92-93 Line E
Pine Glen, Pa. Page 66 Line T
Pine Grove, Pa. Page 81 Line O, 1,778
Pine Grove Furnace, Pa. P 90 Line N
Pine Grove Mills, Pa. Page 78 Line H
Pine Station, Pa. Page 67 Line Q
Pineville, Pa. Page 94 Line E
Pipersville, Pa. Page 92 Line S
Pitcairn, Pa. Page 75 Line T, ...5,738
Pitman, Pa. Page 81 Line H
Pittsburgh, Pa. Page 74 Line R, 588,343
See city map, page 51.
County seat of Allegheny County.
Noted as the greatest center for the iron and steel industry. Known as the "Smoky City", because of the extensive use of soft coal in its gigantic industries, a nuisance that has largely been done away with in recent years. Is said to lead the world in the production of iron, steel, glass, electrical machinery,

Kuhn's
Rittenhouse
Restaurant
Best of Food and Service
Good Parking
Highland near Penn. Lincoln Highway
East End, PITTSBURGH, PA.

City-County Building, Pittsburgh, Pa.

When motoring interstate avoid traffic jams, circuiting *around* rather than *through* Camden and Philadelphia.

Make it a pleasure trip by traveling via

Tacony-Palmyra Ferry

"The shortest route to the shore"

Write for
Free Touring Information

LEVICH ST. WHARF

TACONY, PA.

steel cars, tin plate, air brakes, railway signal and safety devices, fire brick, white lead, and many other products. The output of iron and steel, and of the steel works, rolling mills and blast furnaces, far exceed all other industries, combined. Foundry and machine shop products; slaughtering and meat packing; bread and bakery products; pickles, preserves, and sauces are also extensive industries.

There are 350 coal mines in the Pittsburgh district, which are said to produce over 40 per cent of the entire bituminous coal output of the nation, and over half of the coke.

Pittsburgh has the largest per capita wealth of any city in the United States.



Block House at the Forks, Pittsburgh's oldest building.

Union Arcade Building, Pittsburgh, Pa.

It is a center for both rail and river transportation, the freight tonnage on its rivers reaching enormous proportions.

Pittsburgh owes its location to the strategic importance of the confluence of the Allegheny and Monongahela Rivers, which unite to form the Ohio River. Here the French erected a fort in 1754, and named it Duquesne. Twice the British attempted to capture it, but were defeated, once in 1755, and again in Oct., 1757. The third attempt was successful. The fort, which was blown up, when evacuated, was rebuilt and renamed Fort Pitt. About this, Pittsburgh was laid out in 1764.

Pittsburgh has 26 public parks. The largest, Schenley Park, covers over 400 acres. At its entrance are the buildings of Carnegie Institute and the Phipps Conservatory. At Riverview Park is the Allegheny Observatory which has a world-wide reputation through the experiments in aeronautics carried on there by Professor Samuel P. Langley. Highland Park, in the north-eastern section, contains the Zoological Gardens.

Pittsburgh is noted for its fine educational buildings. The Carnegie Institute and Library are known throughout the world. The University of Pittsburgh ranks among the leading colleges of the country. Other educational institutions include Duquesne University and the Pennsylvania College for Women. The Mellon Institute for Industrial Research is unique among institutions for industrial education. The Bureau of Mines experimental station is here also.

Recreational clubs include the Pittsburgh and Oakmont Golf Clubs and the Allegheny Country Club.

Other points of interest are Block House, Penn Ave. at 34th St.; birthplace of Stephen C. Foster, composer of "My Old Kentucky Home"; Museum of the Historical Society of Western Pennsylvania, Parkman Blvd.; and Soldiers' and Sailors' Memorial Hall.

An excellent bird's-eye view of the city may be obtained from Mt. Washington.

Pittsfield, Pa. Page **54** Line **M**, ..*1,071

Pittston, Pa. Page **70** Line **K**, ..18,497

An important anthracite coal mining center. Of interest: Campbell's Ledge, Queen Esther's Rock, Wyoming monument (see description under Wyoming, a nearby town).

Pittsville, Pa. Page **63** Line **M**

Plainfield, Pa. Page **89** Line **G**

Plainsville, Pa. Page **70** Line **L**

Platea, Pa. Page **52** Line **L**, ...239

Pleasant Gap, Pa. Page **79** Line **C**

Pleasant Grove, Pa. Page **92** Line **X**

Pleasant Hall, Pa. Page **89** Line **M**

Pleasant Mount, Pa. Page **61** Line **O**

Pleasant Ridge, Pa. Page **88** Line **Q**

Pleasant Unity, Pa. Page **85** Line **E**

Pleasant Valley, Pa. Page **83** Line **P**

Pleasantville, Pa. Page **53** Line **X**, 652

Plum Run, Pa. Page **88** Line **V**

Plumsteadville, Pa. Page **83** Line **U**

Plumville, Pa. Page **76** Line **F**, ..538

Plymouth, Pa. Page **70** Line **M**, 16,500

Coal mining, hosiery, mining equipment.

Plymouth Meeting, Pa. 93-**L**, ...*3,201

Pocono, Pa. Page **71** Line **Q**, ...*894

Pocono Lake, Pa. Page 71 Line R
Pocono Lake Preserve, Pa. 71-R
Pocono Manor, Pa. Page 71 Line R
Pocono Pines, Pa. Page 71 Line R
Pocopson, Pa. Page 93 Line S, ...*454
Point, Pa. Page 87 Line L
Pt. Marion, Pa. Page 85 Line W, 1,607
Pt. Pleasant, Pa. Page 83 Line S, 2,662
Poland Mines, Pa. Page 84 Line V
Polk, Pa. Page 46 Line H
Pomeroy, Pa. Page 92 Line P
Pond Eddy, Pa. Page 72 Line F
Pond Hill, Pa. Page 70 Line Q
Port Allegany, Pa. 56-K, ...2,356
Port Carbon, Pa. Page 82 Line J, 2,882
Port Clinton, Pa. Page 82 Line N, ..474
Port Kennedy, Pa. Page 93 Line L

BETZWOOD FARMS INN
PORT KENNEDY, PA.
Five minutes from Valley Forge
EXCELLENT CUISINE AND SERVICE
PHONE, PORT KENNEDY 51 J. LOOS, *Prop.*

Port Matilda, Pa. Page 78 Line F
Port Perry, Pa.†
Port Royal, Pa. Page 79 Line O, ..558
Port Trevorton, Pa. Page 80 Line H
Portage, Pa. Page 77 Line U, ...4,804
Porter, Pa. Page 64 Line Y, ...*900
Porters Siding, Pa. Page 90 Line U
Portersville, Pa. Page 62 Line X, ..155
Portland, Pa. Page 71 Line X, ...545
Portland Mills, Pa. Page 65 Line J
Potter Brook, Pa. Page 57 Line F
Pottersdale, Pa. Page 66 Line Q
Potterville, Pa. Page 59 Line J
Potts Grove, Pa. Page 68 Line U
Pottstown, Pa. Page 93 Line E, ..17,431

Industrial town. Seat of the Hill School for Boys.

Schuler House Restaurant
POTTSTOWN, PA.
Excellent Cuisine
Efficient a la Carte Service All Day
OPEN SUNDAYS
Bell Phone 622 -:- B. IANNOZZI, Prop.

Pottsville, Pa. Page 82 Line K, ..21,876

Coal mining center. Named after John Pott who first discovered coal here. Headquarters of the Phila. and Reading Coal and Iron Co., one of the largest operators in the industry. Mt. Carbon is of interest and the Ravinia Gap nearby is very scenic.

HOTEL ALLAN
Pottsville, Pa.

Powell, Pa. Page 59 Line O
Powelton, Pa. Page 78 Line E
Powls Valley, Pa. Page 80 Line S
Poyntelle, Pa. Page 61 Line L
Prescott, Pa. Page 81 Line V
Preserve, Pa. Page 71 Line R
President, Pa. Page 63 Line E, ..*220
Presto, Pa. Page 74 Line U
Preston Park, Pa. Page 61 Line J, *1,208
Pricedale, Pa. Page 85 Line J
Primos, Pa.†
Primrose, Pa. Page 74 Line U
Proctor, Pa. Page 68 Line E
Progress, Pa. Page 89 Line E
Prompton, Pa. Page 61 Line T, ...220
Prospect, Pa. Page 62 Line Y, ...395
Prospectville, Pa. Page 94 Line H
Providence Square, Pa. Page 93 Line H
Pulaski, Pa. Page 62 Line R, ...*1,554
Punxsutawney, Pa. 64-65-X, ...10,311

Coal and iron mined here.

Susquehanna Trail, near Williamsport, Pa.

Puritan, Pa. Page 77 Line U
Putneyville, Pa. Page 64 Line X
Quakake, Pa. Page 82 Line D
Quakertown, Pa. Page 83 Line S, 4,391

Originally settled by the Quakers in the colonial period and still one of their headquarters; the Quaker meeting-house, built about 1785 (see illustration) is still kept up.

Is a trade center for peach and apple orcharding, and has silk and tobacco factories and stove and pipe foundries.

BUSH HOUSE
P. R. & M. R. Souder
QUAKERTOWN, PA.
Reasonable Rates Home Cooking

Old Quaker Meeting House, Quakertown, Pa.

Quarryville, Pa. Page 92 Line S, ..823
A few miles south, on Route 72, is Fulton House, the birthplace of Robert Fulton, inventor of the steamboat.

Quecreek, Pa. Page 86 Line K
Queen, Pa. Page 87 Line E
Queen Junction, Pa. Page 63 Line W
Queenstown, Pa. Page 63 Line U
Quentin, Pa. Page 91 Line E
Quincy, Pa. Page 89 Line U, ...*3,086
Racine, Pa. Page 74 Line E
Radnor, Pa. Page 93 Line N, ...*8,181
Rahns, Pa. Page 93 Line G
Railroad, Pa. Page 91 Line X, ...310
Rainsburg, Pa. Page 87 Line R, ..186
Ralphton, Pa. Page 86 Line K
Ralston, Pa. Page 58 Line W
Ramey, Pa. Page 67 Line E, ...1,093
Ramsaytown, Pa. Page 64 Line T
Ranshaw, Pa. Page 81 Line E
Ransom, Pa. Page 70 Line G, ...*894
Rathmel, Pa. Page 65 Line S
Raubsville, Pa. Page 83 Line L
Rauchtown, Pa. Page 68 Line Q
Ravenrun, Pa. Page 81 Line E
Ravine, Pa. Page 81 Line N
Raymilton, Pa. Pages 62-63 Line J
Raymond, Pa. Page 56 Line H
Rea, Pa. Page 84 Line D
Reading, Pa. Page 82 Line V, ..107,784
See city map on page 98.
County seat of Berks County.
A railroad and industrial center specializing in hosiery and knitting machinery, builders of hardware, lace machinery, steel and iron products, silk, bricks, motor vehicles, and numerous other lines. This region was among the very first in America to produce iron and its products, and as early as the Revolution made cannon for the patriot army, and later heavy ordnance for the Civil War.
Reading was founded in 1748 by Thomas and Richard Penn, sons of William Penn. It became a military

CAFETERIA
Young Women's Christian Association
8th and Washington Streets
READING, PA.
Luncheon 11:30—1:30 Dinner 5:30—7:30
Week Days Only *Room Registry Service*

The American
with New Annex
SODA—GRILL AND TEA ROOM ATTACHED
4th and Penn Streets
Ammon & Kershner
READING - - PA.

HOTEL PENN
C. H. Contos, *Prop.*
Entirely renovated. In heart of the city. All rooms with running hot and cold water. In connection with most up-to-date cafeteria in the city.
Sixth and Penn Streets
READING, PENNSYLVANIA

RUSTIC DAIRY LUNCH
READING, PA.
TWO PLACES
607 Penn Street and Cor. 5th and Penn Sts.
R. C. WETZEL, *Prop.*

base during the French and Indian wars and a depot of supplies during the Revolution. The Hessian prisioners captured at Trenton were detained here.

In the Civil War the "First Defenders", the first military organization to respond to the call of Lincoln after Ft. Sumter was fired on by the Confederates, came from Reading. The home of Major General Hunter Liggett, a military leader of the World War.

Of Interest: Mineral Springs Parks on the Eastern slope of Mt. Penn, Crystal Cave, Blue Mountain Ridge, Mt. Penn Pagoda (see illustration) and Mt. Penn Tower overlooking the city, which may be reached by an improved road.

The site of Schuylkill College, and Keystone Institute (technical). The cultivation of rare and fine specimens of peonies and irises is a specialty in Reading.

Pagoda at the top of Mt. Penn, overlooking Reading, Pa. (Reached by a good auto road.)

Reamstown, Pa. Page 92 Line G
Rebersburg, Pa. Page 67 Line X
Rebuck, Pa. Page 80 Line H
Rector, Pa. Page 86 Line G
Redbank, Pa. Page 63 Line V, ..*1,672
Red Cross, Pa. Page 80 Line J
Red Hill, Pa. Page 83 Line U, ...787
Redington, Pa. Page 83 Line L
Red Lion, Pa. Page 91 Line S, ..3,198
Red Rock, Pa. Page 55 Line H
Reed, Pa. Page 76 Line N
Reeders, Pa. Page 71 Line U
Reeds Gap, Pa. Page 79 Line S
Reedsville, Pa. Page 79 Line K
Refton, Pa. Page 92 Line Q
Register, Pa. Page 69 Line N
Rehrersburg, Pa. Page 81 Line R
Reinerton, Pa. Page 81 Line N
Reinholds Sta., Pa. Page 92 Line E
Renfrew, Pa. Pages 74-75 Line E
Rennerdale, Pa. Page 74 Line T
Reno, Pa. Page 63 Line F
Renovo, Pa. Page 67 Line L, ...5,877
Renton, Pa. Page 75 Line P
Republic, Pa. Page 85 Line P
Revere, Pa. Page 83 Line P
Rew, Pa. Page 55 Line K
Rexmont, Pa. Page 91 Line E
Reynoldsdale, Pa. Page 87 Line J
Reynoldsville, Pa. 64-65-T, ...4,116
Rheems, Pa. Page 91 Line K
Rhone, Pa. Page 70 Line O
Rices Landing, Pa. Page 84 Line P, 883
Riceville, Pa. Page 53 Line R, ...95
Richardsville, Pa. Page 64 Line N
Richboro, Pa. Page 94 Line H
Richfield, Pa. Page 80 Line J
Richland, Pa. Page 81 Line U, ...841
Richlandtown, Pa. Page 83 Line R, 589
Richmond Furnace, Pa. Page 88 Line P
Riddlesburg, Pa. Page 88 Line H
Ridgeview Park, Pa. Page 76 Line U
Ridgway, Pa. Page 65 Line H, ..6,037
County seat of Elk County.
Ridley Park, Pa. Page 93 Line S, 2,313
Riegelsville, Pa. Page 83 Line N, ..610
Rigby, Pa. Page 62 Line V
Rillton, Pa. Page 75 Line W
Rimer, Pa. Page 63 Line W
Rimersburg, Pa. Page 63 Line T, 1,060
Ringgold, Pa. Page 64 Line W, ..*1,178
Ringtown, Pa. Page 69 Line Y, ...785
Riverside, Pa. Page 69 Line V, ...411
Rixford, Pa. Page 55 Line J
Roaring Branch, Pa. Page 58 Line U
Roaring Creek, Pa. 69-X, ...*475
Roaring Springs, Pa. 77-V, ...2,379
Robersburg, Pa. Page 57 Line X
Robertsdale, Pa. Page 88 Line H
Robesonia, Pa. Page 82 Line V, ..1,203
Robinson, Pa. Page 76 Line T, ..*3,453
Rochester, Pa. Page 74 Line H, ..6,957
Rochester Mills, Pa. Page 76 Line E
Rock, Pa. Page 81 Line O
Rock Glen, Pa. Page 69 Line V
Rockhill, Pa. Page 88 Line F, ...500
Rockingham, Pa. Pages 86-87 Line J
Rockland, Pa. Page 63 Line L, ..*1,333
Rockton, Pa. Page 65 Line T
Rockwood, Pa. Page 86 Line Q, ..1,362
Rodney, Pa. Page 85 Line H
Roelofs, Pa. Page 94 Line H
Rogersville, Pa. Page 84 Line R
Rohrerstown, Pa. Page 91 Line N
Rohrsburg, Pa. Page 69 Line P
Rome, Pa. Page 59 Line J, ...200
Ronco, Pa. Pages 84-85 Line S
Ronks, Pa. Page 92 Line N

Roosevelt Highway—Route 7.

An east and west highway extending from Port Jervis to Erie. A number of sections are not yet improved. (See Key Map in front cover for complete route and map pages 52 to 61 inclusive for detail and extent of improved sections.) Descriptions of places of interest along this route will be found under the following town names:

Mileage Table:

	Going East Read Up	Going West Read Down
Port Jervis, N. Y.	407	0
Honesdale, Pa.	363	44
Scranton, Pa.	326	81
Tunkhannock, Pa.	301	106
Towanda, Pa.	261	146
Wellsboro, Pa.	208	199
Coudersport, Pa.	159	248
Smethport, Pa.	124	283
Warren, Pa.	70	337
Corry, Pa.	37	370
Union City, Pa.	25	382
Waterford, Pa.	15	392
Erie, Pa.	0	407

Roscoe, Pa. Page 85 Line K, ...1,480
Rosedale, Pa. Page 93 Line T
Rosehill Sta., Pa. (Phila.)†
Rosemont, Pa. Page 93 Line N

For attractive home-like surroundings combined with delicious food, visit
"LES SILHOUETTES"
A Tea House on the Lincoln Highway midway between Rosemont and Villa Nova, Pa. —10 miles west of Philadelphia. Conducted by Miss M. Downing, formerly of the Spread Eagle Inn. Telephone Bryn Mawr 1136.

Roseto, Pa. Page 83 Line C, ...1,634
Rose Pt., Pa. Page 62 Line W
Roslyn, Pa. Page 94 Line L
Rossiter, Pa. Pages 76-77 Line B
Rosston, Pa. Page 75 Line G
Rossville, Pa. Page 90 Line M
Rothsville, Pa. Page 92 Line J
Rough & Ready, Pa. Page 81 Line K
Roulette, Pa. Page 56 Line K, ..*1,405
Rouseville, Pa. Page 63 Line E, ...818
Rouzerville, Pa. Page 89 Line W
Rowenna, Pa. Page 91 Line M
Rowland, Pa. Page 72 Line D
Roxbury, Pa. Page 89 Line K
Royalton, Pa. Page 91 Line H, ...1,156
Royer, Pa. Page 78 Line S
Royersford, Pa. Page 93 Line H ..3,278
Rudy, Pa. Page 93 Line D
Ruffs Dale, Pa. Page 85 Line G
Rumilla, Pa. Page 83 Line W
Rummel, Pa. Page 87 Line F
Rummerfield, Pa. Page 59 Line N
Runville, Pa. Page 66 Line X
Rupert, Pa. Page 69 Line U
Rural Valley, Pa. Page 76 Line E, 841
Rush, Pa. Page 60 Line M, ...*815
Rushland, Pa. Page 94 Line G
Rushville, Pa. Page 60 Line N
Russell, Pa. Page 54 Line J
Russellton, Pa. Page 75 Line L
Russellville, Pa. Page 92 Line T
Rutan, Pa. Page 84 Line R
Rutherford Hts. Pa. Pages 90-91 Line F
Ruthford, Pa. Page 77 Line V
Rutland, Pa. Page 58 Line J, ...119
Rutledge, Pa.† 711
Rutledgedale, Pa. Page 61 Line O
Rydal, Pa. Page 94 Line L
Ryde, Pa. Page 79 Line S
Sabinsville, Pa. Page 57 Line H
Sabula, Pa. Page 65 Line Q
Sackett, Pa. Page 54 Line X
Sacramento, Pa. Page 81 Line L
Sadsburyville, Pa. Page 92 Line P
Saegerstown, Pa. Page 52 Line T, ..659
Saegersville, Pa. Page 82 Line J
Safe Harbor, Pa. Page 91 Line R
Sagamore, Pa. Page 76 Line F
Sagon, Pa. Page 81 Line E
St. Benedict, Pa. Page 77 Line L
St. Bonifacius, Pa. Page 77 Line K
St. Charles, Pa. Page 64 Line W
St. Clair, Pa. Page 82 Line H, ...6,495
St. Clairsville, Pa. Page 87 Line H, ..97
St. Davids, Pa. Page 92 Line M
St. Johns, Pa. Page 70 Line T
St. Joseph, Pa. Page 60 Line H
St. Lawrence, Pa. Page 77 Line J
St. Marys, Pa. Page 65 Line G, ..6,967
St. Michael, Pa. Page 77 Line V
St. Nicholas, Pa. Page 82 Line F
St. Peters, Pa. Page 93 Line H
St. Petersburg, Pa. Page 63 Line P, 454
St. Thomas, Pa. Page 89 Line Q, *1,987
Salemville, Pa. Page 87 Line J
Salfordville, Pa. Page 92 Line E, ..*700
Salina, Pa. Page 75 Line O
Salisbury, Pa. Page 92 Line M, ..*3,402
Salix, Pa. Page 77 Line W
Salladasburg, Pa. Page 68 Line K, 208
Salona, Pa. Page 67 Line T
Saltillo, Pa. Page 88 Line G, ...418
Saltsburg, Pa. Page 76 Line Q, ..1,022
Salunga, Pa. Page 91 Line L
Saluvia, Pa. Page 88 Line O
Sanatoga, Pa. Page 93 Line F
Sand Patch, Pa. Page 86 Line U
Sand Rock, Pa. Page 84 Line W
Sandy Lake, Pa. Page 62 Line J, ..645
Sandy Ridge, Pa. Page 78 Line E
Sandy Run, Pa. Page 70 Line U
Sandy Valley, Pa. Page 65 Line R
Sarver, Pa. Page 75 Line H
Sassamansville, Pa. Page 83 Line V
Saulsburg, Pa. Page 78 Line L
Saxonburg, Pa. Page 75 Line G, ..319

Birthplace of John A. Roebling, builder of the Brooklyn Bridge.

Saxman, Pa. Page 77 Line J
Saxton, Pa. Page 88 Line F, ...1,165
Saybrook, Pa. Page 54 Line Q
Saylorsburg, Pa. Page 71 Line Y
Sayre, Pa. Page 59 Line E, ...8,078

Industrial town and agricultural center. The repair shops of the Lehigh Valley Railroad are located here, also

various metal working and clothing factories.

Scalp Level, Pa. 86-87-E, ...1,690
Scarlets Mill, Pa. Page 92 Line G
Scenery Hill, Pa. Page 84 Line K
Schaefferstown, Pa. Page 91 Line E
Schellsburg, Pa. Page 87 Line M ..290
Schenley, Pa. Page 75 Line J
Schnecksville, Pa. Pages 82-83 Line K
Schoeneck, Pa. Page 92 Line F
Schuylkill Haven, Pa. 82-M, ...5,437
Schwenkville, Pa. Page 93 Line F, 337
Sciota, Pa. Page 71 Line X
Scotch Hill, Pa. Page 64 Line L
Scotland, Pa. Page 89 Line O
Scotrun, Pa. Page 71 Line S
Scott Center, Pa. Page 61 Line G
Scottdale, Pa. Page 85 Line J, ...5,768
Scott Haven, Pa. Page 85 Line D
Scranton, Pa. 70-71-G, ...137,783
See city map on page 73.
County seat of Lackawanna County.

Hotel Marquette

Hot and Cold Water in Every Room
First Class Dining Room

Showers in Halls

Garage Connection

IGNATZ IMEIDOFF, *Prop.*

416-20 Adams Avenue
SCRANTON, PENNSYLVANIA

Anthracite Hotel and Restaurant

Every Room Equipped With Hot and Cold Water, Telephone and Bath
Always the Best of Everything
Popular Priced Bell Phones, 7-6860—7-6861
229 Wyoming Ave., SCRANTON, PA.

The center and metropolis of the anthracite coal mining industry of Pennsylvania, and said to be the

When motoring interstate avoid traffic jams, circuiting *around* rather than *through* Camden and Philadelphia.

Make it a pleasure trip by traveling via

Tacony-Palmyra Ferry

"The shortest route to the shore"

Write for Free Touring Information

LEVICH ST. WHARF
TACONY, PA.

The Casey Garage

CYRIL A. CASEY, *Prop.*

Wills Sainte Claire
SALES AND SERVICE

Phone 3397

132 Adams Avenue
SCRANTON, PENNSYLVANIA

Opera House Garage

24-Hour Service

Storage, Accessories, Repairs

Parking a Specialty

Bell Phone, 4443

312-14-16 Linden Street
SCRANTON, PENNSYLVANIA

Scranton's Business Section.

Williams Cafeteria

Next to City Hall

Good Food Properly Cooked

Tourists' Comforts in Connection

334-336 N. Washington Ave.
SCRANTON, PENNSYLVANIA

SIGNOR'S GARAGE

Under Management of A. M. Signor, *Sr.*

Fireproof

Service of All Kinds

Home of Tourists and Traveling Men

Bell Phone, 3782

332-4-6 Washington Ave., and Dix Court
SCRANTON, PENNSYLVANIA
Next to City Hall

wealthiest coal mining city in the world. Manufactures machinery for mining and railroading, and textiles, particularly silk and hosiery, and the seat of a large correspondence school.

Founded in 1840 by George W. and Selden T. Scranton who set up the first blast furnace in this country. Here electricity was first used for street lighting.

Of Interest: Nay Aug Park, Everhart Museum, International Correspondence Schools, coal mines and silk factories.



Susquehanna Trail

Scullton, Pa. Page 86 Line Q
Seanor, Pa. Pages 86-87 Line F
Secane, Pa.†
Seelyville, Pa. Page 61 Line U
Selinsgrove, Pa. Page 80 Line E, 1,937
Sellersville, Pa. Page 83 Line V, 1,739
Sells Sta., Pa. Page 90 Line X
Seltzer, Pa. Page 81 Line J
Seminole, Pa. Page 64 Line X
Seneca, Pa. Page 63 Line G
Sergeant, Pa. Page 55 Line T, ...*676
Seven Stars, Pa. Page 90 Line T
Seven Valleys, Pa. 90-91-T, ...384
Seward, Pa. Page 76 Line S, ...657
Sewickley, Pa. Page 74 Line O, ..4,955
A convenient stopping place a few miles outside of Pittsburgh on the main line west to Ohio points.

PARK PLACE HOTEL

Opposite Station

MRS. CHARLES HOUGH
Manager

SEWICKLEY, PENNSYLVANIA

ELMHURST INN

SEWICKLEY, Pa.

Shade Gap, Pa. Page 88 Line H, ..136
Shade Valley, Pa. Page 89 Line E

Hotel Graemar

P. H. Griffin

100 Rooms—50 Baths

American Plan
$3.50—$4.50

SHAMOKIN, PENNSYLVANIA

NATIONAL GARAGE

Special Rates to Tourists and Commercial Men

Rear of Graemar Hotel SHAMOKIN, PA.

Shadygrove, Pa. Page 89 Line V
Shaft, Pa. Page 81 Line E
Shamokin, Pa. Page 81 Line F, ..21,204
Coal, iron, powder and knitted goods.
Shamokin Dam, Pa. Page 80 Line D
Shamrock Sta., Pa. Pages 82-83 Line Q
Shanesville, Pa. Page 82-83 Line V
Shanksville, Pa. 86-87-N, ...260
Sharon, Pa. Page 62 Line M, ...21,747
Industrial town, manufacturing steel and steel products. Has a recreation center of 300 acres with lake and casino, swimming pools, tennis-courts, golf course, picnic grounds, and country club.
Sharpe, Pa. Page 88 Line U
Sharpsburg, Pa. Page 75 Line P, ..8,921
Sharpsville, Pa. Page 62 Line L, ..4,674
Shartlesville, Pa. Page 82 Line Q
Shavertown, Pa. Page 70 Lines J & K
Shawanese, Pa. Page 70 Line J
Shawmut, Pa. Page 65 Line L
Shawnee on Delaware, Pa. 71-U
Shawville, Pa. Page 65 Line T
Sheakleyville, Pa. Page 62 Line F, 108
Sheeder, Pa. Page 93 Line J
Sheffield, Pa. Page 54 Line R, ..*3,891
Shelly, Pa. Page 83 Line R
Shelocta, Pa. Page 76 Line K, ...124
Shenandoah, Pa. Page 81 Line D, 24,726
Coal mining and dynamite works.

"Stack's" Garage

STANLEY W. WALUKIEWICZ, *Prop.*

Accessories—Tires and Tubes

Open Day and Night

523 East Centre Street
SHENANDOAH, PENNSYLVANIA

Shenango, Pa. Page 62 Line H, ..*1,279
Shepherdstown, Pa. Page 90 Line J
Sheppton, Pa. Page 80 Line Y
Sheridan, Pa. Page 92 Line B
Sherman, Pa. Page 61 Line E
Shermans Dale Pa. Page 90 Line W
Shickshinny, Pa. Page 70 Line P, 2,289
Shields, Pa. Page 74 Line N
Shillington, Pa. Page 92 Line D, 2,175
Shimerville, Pa. Page 83 Line Q
Shinglehouse, Pa. Page 56 Line D, 1,169
Shippensburg, Pa. 89-M, ...4,372
Shippensville, Pa. Page 63 Line M, 452
Shippingport, Pa. Page 74 Line L, ..299
Shiremanstown, Pa. 89-G, ...635
Shirleysburg, Pa. 88-89-D, ...200
Shoemakersville, Pa. Page 82 Line Q
Shohola, Pa. Page 72 Line D, ...*434
Shohola Falls, Pa. Page 72 Line G
Showers, Pa. Page 64 Line P
Shrewsbury, Pa. Page 91 Line W, ..568
Shumans, Pa. Page 69 Line V
Shunk, Pa. Pages 58-59 Line U
Shy Beaver, Pa. Page 78 Line W
Sidman, Pa. Page 77 Line V
Sidney, Pa. Page 77 Line C
Sigel, Pa. Page 64 Line N
Siles, Pa. Page 94 Line K
Silver Creek, Pa. Page 82 Line H
Silverdale, Pa. Page 83 Line V, ...247
Silver Spring, Pa. Page 91 Line M
Simpson, Pa. Page 61 Line T
Sinking Spring, Page 82 Line V, ..1,270
Sinnamahoming, Pa. Page 66 Line L
Sinsheim, Pa. Page 90 Line V
Sipes Mill, Page 88 Line R
Sipesville, Pa. Page 86 Line K
Six Mile Run, Pa. 88-H, ...300
Sizerville, Pa. Page 56 Line R
Skinners Eddy, Pa. Page 60 Line R
Skippack, Pa. Page 93 Line G
Slatedale, Pa. Pages 82-83 Line H
Slateford, Pa. Page 71 Line W
Slate Hill, Pa. Page 91 Line X
Slate Run, Pa. Page 67 Line F
Slatington, Pa. 82-83-G, ...4,014
Slickville, Pa. Page 75 Line Q
Sligo, Pa. Page 63 Line R, ...801
Slippery Rock, Pa. Page 62 Line S, 826
Slovan, Pa. Page 74 Line U
Smethport, Pa. Page 55 Line N, ..1,568
County seat of McKean County.
Smicksburg, Pa. Page 76 Line C, ..224
Smithdale, Pa. Page 85 Line F
Smithfield, Pa. Page 85 Line U, ...940
Smithmill, Pa. Page 78 Line G
Smiths Ferry, Pa. Page 74 Line K
Smiths Station, Pa. Page 90 Line V
Smithton, Pa. Page 85 Line H, ...790
Smithville, Pa. Page 92 Line R
Smock, Pa. Page 85 Line N
Smokeless, Pa. Page 76 Line T
Smokerun, Pa. Page 77 Line E
Smoketown, Pa. Page 92 Line N
Smullton, Pa. Page 62 Line Y
Snedekerville, Pa. Page 58 Line H
Snow Shoe, Pa. Page 66 Line V, ..650
Snyders, Pa. Page 82 Line J
Snydersburg, Pa. Page 64 Line L
Snydersville, Pa. Page 71 Line W
Snydertown, Pa. 80-81-C, ...321
Soldier, Pa. Page 65 Line T
Solebury, Pa. Page 94 Line B, ..*1,674
Somerfield, Pa. Page 86 Line W, ..169
Somerset, Pa. Page 86 Line N, ..3,121
County seat of Somerset County.
Trading center and pleasure resort, within sixteen miles of Mt. Davis, the highest mountain in Pennsylvania, 3213 ft. elevation.
Sonestown, Pa. Page 69 Line H
Sonman, Pa. Page 77 Line T
Soudersburg, Pa. Page 92 Line O
Souderton, Pa. Page 83 Line W, ..3,125
South Bend, Pa. Page 76 Line L, ..*714
South Brownsville, Pa. 85-N, ...4,675
S. Canaan, Pa. Page 61 Line W, ..*975
South Connellsville, Pa. 85-N, ...2,196
South Erie, Pa. Page 52 Line F
South Fork, Pa. Page 77 Line U, 4,239
Near here is the site of the former

Lake Conemaugh Dam, the breaking of which caused the Johnstown flood, May 31, 1889, with the loss of three thousand lives.

South Gibson, Pa. Pages 60-61 Line **O**
South Heights, Pa. Page 74 Line **N**, 439
South Hills, Pa.†
S. Langhorne, Pa. Page 94 Line **K**, 557
S. Montrose, Pa. Page 60 Line **M**
South Mountain, Pa. Page 89 Line **T**
South Panpack, Pa. Page 71 Line **G**
South Side, Pa. Page 63 Line **G**
South Sterling, Pa. Page 71 Line **L**
Southampton, Pa. Page 94 Line **J**, *1,379
Southview, Pa. Page 74 Line **V**
Southwest, Pa. Page 85 Line **F**
Spangler, Pa. Page 77 Line **L**, ...3,035
Spangsville, Pa. Page 82 Line **U**
Spartansburg, Pa. Page 53 Line **Q**, 450
Speeceville, Pa. Page 80 Line **U**
Spinnerstown, Pa. Page 83 Line **S**
Spraggs, Pa. Page 84 Line **U**
Sprankle, Pa. Page 64 Line **W**
Springboro, Pa. Page 52 Line **Q**, ..542
Spring Church, Pa. Page 75 Line **M**
Spring City, Pa. Page 93 Line **H**, 2,944
Spring Creek, Pa. Page 53 Line **O**, *772
Springdale, Pa. Page 75 Line **O**, ..2,929
Spring Glen, Pa. Page 81 Line **L**
Spring Grove, Pa. Page 90 Line **T**, 1,115
Springhope, Pa. Page 87 Line **K**
Spring House, Pa. Page 94 Line **J**
Spring Mills, Pa. Page 79 Line **D**
Spring Mount, Pa. Page 93 Line **E**
Spring Run, Pa. Page 89 Line **J**
Springs, Pa. Page 86 Line **W**
Springtown, Pa. Page 83 Line **O**
Springville, Pa. Page 60 Line **P**, ..*977
Sproul, Pa. Page 87, Line **D**
Spruce Creek, Pa. Page 78 Line **M**, *718
Spruce Hill, Pa. Page 89 Line **Q**, ..*666
Stahlstown, Pa. Page 86 Line **H**
Stalker, Pa. Page 61 Line **K**
Standing Stone, Pa. 59-**N**, ...*496
Starford, Pa. Page 76 Line **J**
Starjunction, Pa. Page 85 Line **L**
Starlight, Pa. Page 61 Line **H**
Starr, Pa. Page 54 Line **W**
Starucca, Pa. Page 61 Line **H**, ...397
State, Pa. Page 77 Line **R**
State College, Pa. Page 78 Line **F**, 2,405

The seat of Pennsylvania State College. Founded 1855 as a "farmers' high school." Became the agricultural college of Pennsylvania in 1863, when "Old Main" (see illustration) was finished. The present name was adopted

SNYDER'S GARAGE

C. E. Snyder, *Prop.*

DODGE BROTHERS
Sales and Service

OPEN DAY and NIGHT
Phone, Bell 252

121-123 Burrows Street
STATE COLLEGE PA.

State College.

Old Main, Penn State College, State College, Pa.

The Fenway Tea Room and Confectionery
The Best Eating Place in State College
Miss Ruth Young, *The Fenway*
On the Main Highway
STATE COLLEGE, PENNSYLVANIA

HAVICE CAFE
130 Allen Street
STATE COLLEGE, PENNSYLVANIA

in 1874. The institution has grown rapidly since the Civil War, and now enrolls about 3,500 students.

State Line, Pa. Page 89 Line X
Steelton, Pa. Page 89 Line F, ...13,438
Steel manufacture, hosiery mills and brick yards.
Steelville, Pa. Page 92 Line R
Steinsburg, Pa. Page 83 Line R
Steinsville, Pa. Page 82 Line L
Sterling, Pa. Page 71 Line J, ...*515
Sterling Run, Pa. Page 65 Line H
Stetlersville, Pa. Page 83 Line M
Stevens, Pa. Page 92 Line G
Stevens Point, Pa. Page 61 Line G
Stevensville, Pa. Page 59 Line M
Stewartstown, Pa. Page 91 Line X, 718
Stickney, Pa. Page 55 Line H
Stier, Pa. Page 83 Line C
Stiles, Pa. Page 83 Line K
Stillwater, Pa. Page 69 Line P, ..166
Stines Cor., Pa. Page 82 Line M
Stockdale, Pa. Page 85 Line K, ...830
Stockertown, Pa. Page 83 Line G, ..432
Stockton, Pa. Page 70 Line W
Stoddartsville, Pa. Pages 70-71 Line P
Stoneboro, Pa. Page 62 Line J, ..1,405
Stone Church, Pa. Page 83 Line C
Stonersville, Pa. Page 82 Line W
Stony Creek Mills, Pa. Page 82 Line V
Stony Point, Pa. Page 88 Line K
Stony Run, Pa. Page 82 Line M
Stoopville, Pa. Page 92 Line F
Stouchsberg, Pa. Page 81 Line T
Stowe, Pa. Page 93 Line F, ...*10,665
Stoyestown, Pa. Page 86 Line K, ..342
Strabane, Pa. Page 84 Line E
Strafford, Pa. Page 93 Line M
Straight, Pa. Page 55 Line V
Strasburg, Pa. Page 92 Line P, ...853
Strattonville, Pa. Page 64 Line P, ..461
Strausstown, Pa. Page 82 Line Q
Strawberry Ridge, Pa. Page 69 Line R
Strickersville, Pa. Page 92 Line X
Strobleton, Pa. Page 64 Line J
Strodes Mills, Pa. Page 79 Line O
Strongstown, Pa. Page 74 Line O
Stroudsburg, Pa. Page 71 Line V, 5,278
County seat of Monroe County.

Clyde F. Sandt Garage
Willys-Knight and Overland Merchant
G. H. M'Cutcheon, *Manager*
Both Phones Never Closed
Main and Williams Sts.
STROUDSBURG, PENNSYLVANIA

Indian Queen Hotel

Stroudsburg, Pa.

The Pride of Monroe County

AMERICAN PLAN

Rooms Single or En Suite with Bath

Fireproof Garage in Connection

H. H. HARRIS, *Prop.*

Local Phone *Bell Phone*

AMERICAN HOUSE

ALICE WEISS, *Prop.*

Rooms $1.50 — Meals 50 Cents

Lunch Room Candy Cigars

Corner Main and 8th

STROUDSBURG, PENNSYLVANIA

STROUDSBURG AMERICAN RESTAURANT

GEO. N. BIGGS, *Proprietor*

A LA CARTE SERVICE

Home Cooking and Baking

Local Phone 113-B

746 Main St., STROUDSBURG, PA.

Industrial town, trading center, and summer resort, with silk and woolen mills, foundry and boiler works, the Erie R. R. car shops and a cut glass factory.

Named after Col. Jacob Stroud who bought the land in 1761 and his son, Daniel Stroud, who laid out the town in 1761. The Mansion House, the oldest historical building, contains many Indian relics.

Points of interest in the surrounding country are the Buckkill and Winona Falls, Delaware Water Gap, Saylors and Mineola Lakes.

Studa, Pa. Page 74 Line V

Sturgeon, Pa. Page 74 Line U

Suedberg, Pa. Page 81 Line P

Sugargrove, Pa. Page 54 Line G, ..371

Sugarloaf, Pa. Page 70 Line W, ..*1,256

Sugar Notch, Pa. Page 70 Line O, 2,612

Sugar Run, Pa. Page 59 Line Q

Sulphur Springs, Pa. Page 87 Line P

Summerdale, Pa. Page 80 Line W

Summerhill, Pa. Page 77 Line U, ..890

Summerville, Pa. Page 64 Line S, 1,199

Summit Hill, Pa. Page 82 Line E, 5,499

Summit Sta., Pa. Page 82 Line O

Sumneytown, Pa. Page 83 Line W

Sunbury, Pa. Page 80 Line D, ..15,721

County seat of Northumberland County.

A railroad center and division headquarters for three railroad lines, with large freight classification yards.

Manufactures silk textiles; silk dye; shirts, overalls, etc.; coffins and caskets; bread and foodstuffs; and other diversified products.

Sunbury was originally the site of an Indian fur trading post, founded in 1745, known as Fort Augusta. The old fort may still be seen. (See illustration of Indian profile.)

Sunnyburn, Pa. Page 91 Line V

Sunny Side, Pa. Page 85 Line F

Superior, Pa. Page 76 Line U

Suplee, Pa. Page 92 Line L

Surveyor, Pa. Page 66 Line T

Susquehanna, Pa. 60-61-G, ...3,764

Susquehanna Trail Route 4.

A north and south route across the center of the state, connecting Buffalo and Rochester, New York, on the north with Washington and Baltimore on the south, via Williamsport and Harrisburg. (See Key Map on front cover for complete route.) This route is over improved highways throughout its entire length, practically all of the portion lying in Pennsylvania being of concrete, with a few short stretches of bituminous. This route is marked by a figure "4" on the state highway markers throughout its entire length in Pennsylvania, and also in New York from the Pennsylvania state lines northward to Rochester. An alternate route from Harrisburg southward through Gettysburg and Frederick is numbered 24 from Harrisburg to the Maryland line. From Williamsport to Harrisburg the route follows closely to the Susquehanna River. This valley never more than a few miles in width, goes through the ranges of the Alleghenys, which often rise abruptly from the water's edge for several hundred feet. A free booklet describing this trail may be obtained of the Williamsburg Chamber of Commerce, Lycoming Hotel, Williamsport, Pa. The New York section of the trail is described in the alphabetical index and descriptive guide accompanying the National Survey Maps of New York State.



Shikellimy's Face. Curious profile of Indian Chief which Nature carved in the rocks on the mountainside overlooking Sunbury on the Susquehanna Trail. Shikellimy was the staunch friend of the early white settlers of Sunbury.

Descriptions of places of interest in Pennsylvania along this route will be found under the following town names:

Mileage Table:

	Going North Read Up	Going South Read Down
Buffalo, N. Y.	412	0
Williamsport, Pa.	213	199
Muncy, Pa.	200	218
Milton, Pa.	186	232
Northumberland, Pa. ...	175	243
Sunbury, Pa.	172	246
Harrisburg, Pa.	117	301
York, Pa.	88	330
Baltimore, Md.	38	380
Washington, D. C.	0	418
Harrisburg	124	301
Gettysburg	88	337
Washington, D. C.	0	425

Sutersville, Pa. Page **85** Line **E,** ..914
Swarthmore, Pa. Page **93** Line **R,** 2,350

Seat of Swarthmore College, Swarthmore Preparatory school for girls, Friends College, Mary Lyon School for girls.

Was originally called Westdale after Benjamin West, the great American painter, whose birthplace is marked by a tablet on the college campus. The present name of Swarthmore was later given by the Quakers who came from Swarthmore, England.

Strath Haven Inn

Modern — Quiet — Restful
Spacious Grounds
Garage

Motorists Welcome

SWARTHMORE, PA.

Along the Poho Poco Creek.

Falls of the Crum, Swarthmore, Pa.

The ruins of an old powder mill where powder was made during the Revolution are near the falls below Strath Haven Inn. (See illustration.) The waters of the Crum are a favorite spot for canoeing in summer and skating in winter.

Swartzville, Pa. Page 92 Line **F**
Swartara Sta., Pa. 91-**E**, ...*5,847
Swedeland, Pa. Page 93 Line **L**
Swedetown, Pa. Page 77 Line **J**
Sweet Valley, Pa. Page 70 Line **L**
Swengel, Pa. Page 68 Line **X**
Swiftwater, Pa. Page 71 Line **R**
Swineford, Pa. Page 80 Line **F**
Swissvale, Pa. Page 75 Line **R**, ..10,908
Manufactures railroad switches, signals, etc.

Sybertsville, Pa. Page 70 Line **U**
Sycamore, Pa. Page 84 Line **Q**
Sykesville, Pa. 64-65-**U**, ...2,507
Sylvan, Pa. Page 88 Line **W**
Sylvania, Pa. Page 58 Line **L**, ...188
Table Rock, Pa. Page 90 Line **R**
Tafton, Pa. Page 71 Line **F**
Talmage, Pa. Page 92 Line **K**
Tamanend, Pa. Page 82 Line **D**
Tamaqua, Pa. Page 82 Line **F**, ..12,363
A coal mining town near the place where anthracite was first discovered. Manufactures screens, powder, hosiery, etc. Name derived from the Indian word for "Running Water." The first steam engine to travel on wooden tracks ran between Port Clinton and Tamaqua.

Tamarack, Pa. Pages 66-67 Line **F**
Tanguy, Pa. Page 93 Line **Q**
Tannersville, Pa. Page 71 Line **T**
Tarentum, Pa. Page 75 Line **M**, ..8,925
Tarrs, Pa. Page 85 Line **H**
Tatamy, Pa. Page 83 Line **H**, ...478
Taylor, Pa. Page 70 Line **G**, ...9,876
Tayloria, Pa. Page 92 Line **V**
Taylorstown, Pa. Page 84 Line **H**
Telford, Pa. Page 83 Line **W**, ...313
Temple, Pa. Page 82 Line **T**
Templeton, Pa. Page 64 Line **Y**
Tenmile, Pa. Page 84 Line **M**
Terrace, Pa.†
Terre Hill, Pa. Page 92 Line **J**, ...840
Thomas, Pa. Page 84 Line **E**
Thomasville, Pa. Page 90 Line **R**
Thompson, Pa. Page 61 Line **K**, ..295
Thompsontown, Pa. 79-**N**, ...306
Thorndale, Pa. Page 92 Line **P**
Thornhurst, Pa. Pages 70-71 Line **O**
Thornton, Pa. Page 93 Line **R**
Three Springs, Pa. Page 88 Line **H**, 345
Throop, Pa. Pages 70-71 Line **F**, ..6,672
Tiadaghton, Pa. Page 57 Line **P**
Tidal, Pa. Page 63 Line **W**
Tidioute, Pa. Page 53 Line **U**, ...1,063
Timblin, Pa. Page 64 Line **X**
Time, Pa. Page 84 Line **O**
Tinicum, Pa. 83-**R**, (Bucks) *1,342
Tioga, Pa. Page 52 Line **H**
Tiona, Pa. Page 54 Line **P**
Tionesta, Pa. Page 64 Line **E**, ...642
County seat of Forest County.

Tipton, Pa. Page 78 Line **L**
Tire Hill, Pa. Page 86 Line **D**

Titusville, Pa. Page 53 Line W, ..8,432
Tivoli, Pa. Pages 68-69, Line K
Tobyhanna, Pa. Page 71 Line O, ..*880
Todd, Pa. Page 88 Line E, ...*800
Tohickton, Pa. Page 83 Line R
Topton, Pa. Page 82 Line Q, ...1,147
Torpedo, Pa. Page 53 Line R
Torrance, Pa. Page 76 Line S
Torresdale, Pa. Page 94 Line N
Toughkenamon, Pa. Pages 92-93 Line U
Towanda, Pa. Page 59 Line M, ..4,269

County seat of Bradford County.

Agricultural and pleasure resort town,—furniture and silk factories.

This part of the Susquehanna River valley was the home of the Iroquois Indians and the word Towanda is an Indian term meaning two-in-one-day, assigned to this location because two battles were fought and won here on the same day.

Major General Sullivan passed through here with his troops on a military expedition against the Six Nations —(See illustration).

Amusements:—fishing, tennis, golf, saddle horses, and boating.

Memorial to Maj. Gen. John Sullivan. "This stone commemorates the passing through Wesauking on Aug. 9th and Oct. 4th, 1779, of Maj. Gen. John Sullivan and his troops in the military expedition against the Six Nations."

Tower City, Pa. Page 81 Line N, ..2,324
Town Hill, Pa. Page 69 Line O
Townville, Pa. Page 53 Line V, ...272
Trade City, Pa. Page 76 Line C
Trafford, Pa. Page 75 Line T, ...2,859
Transfer, Pa. Page 62 Line J
Trappe, Pa. Page 93 Line H, ...412
Trauger, Pa. Page 85 Line E
Tredyffrin, Pa. Page 93 Line M, *4,470
Treichlers, Pa. Page 83 Line H
Tremont, Pa. Page 81 Line L, ...2,015
Tresckow, Pa. Page 70 Line X
Trevorton, Pa. Pages 80-81 Line F
Trevose, Pa. Page 94 Line L
Trexler, Pa. Page 82 Line L
Trexlertown, Pa. Pages 82-83 Line O
Trough Creek, Pa. Page 88 Line D
Trout Run, Pa. Page 68 Line G
Troutville, Pa. Page 65 Line V, ...277
Troxelville, Pa. Page 80 Line E
Troy, Pa. Page 58 Line M, ...1,419
Trucksville, Pa. Page 70 Line K
Truemans, Pa. Page 54 Line U
Trumbauersville, Pa. 83-T, ...698
Tryonville, Pa. Page 53 Line U
Tulpehoken, Pa. Page 82 Line R, *1,422
Tunkhannock, Pa. P 60 Line U, 1,736

County seat of Wyoming County.

Tunnel Hill, Pa. Page 77 Line Q, *619
Tunnelton, Pa. Page 76 Line R
Turbotville, Pa. Page 68 Line Q, ..415
Turkey City, Pa. Page 63 Line O
Turnpike, Pa. Page 91 Line X
Turtle Creek, Pa.† 8,138
Turtlepoint, Pa. Page 55 Line L
Tuscarora, Pa. Page 82 Line G, ..*823
Tusseyville, Pa. Page 79 Line F
Twin Lakes, Pa. Page 72 Line G
Tyler, Pa. Page 65 Line N
Tyler Hill, Pa. Page 61 Line P
Tylersburg, Pa. Page 64 Line H
Tylersport, Pa. Page 83 Line V
Tylersville, Pa. Page 67 Line W
Tyre, Pa. Page 74 Line S
Tyrone, Pa. Page 78 Line K, ...9,084

An industrial and pleasure resort town at the base of the Allegheny mountains.

Principal manufactures: paper, chemicals, and mine fans and pumps.

Amusements:—athletic field, swimming pool, golf course, fishing and hunting.

Of Interest: Ice caves, Sinking Spring, Arch Spring Caves, and mountain trails.

Uhlerstown, Pa. Page 83 Line P
Uledi, Pa. Page 85 Line R
Ulster, Pa. Page 59 Line J, ...*929
Ulysses, Pa. Page 57 Line G, ...526
Underwood, Pa.†
Union City, Pa. Page 53 Line N, 3,850

Roberts Motor Co.
Sales Agents and Service for
OLDSMOBILE
Tires—Accessories
Towing Facilities
Waverly Oils and Gas
Prices Moderate
Tourists' Trade Solicited
Phone Mutual 271
7 E. High St., UNION CITY, PA.

Union Dale, Pa. Page 61 Line P, ..370

Union Deposit, Pa. Page 91 Line E
Union Furnace, Pa. Page 78 Line N
Union Grove, Pa. Page 92 Line J
Uniontown, Pa. Page 85 Line R, 15,692
County seat of Fayette County.

Unionville, Pa. Pages 92-93 Line S, 311
United, Pa. Page 85 Line F, ..*12,269
Unity Sta., Pa. Page 75 Line Q
Unityville, Pa. Page 69 Line M
Universal, Pa. Page 75 Line R
Upland, Pa. Page 93 Line T, ...2,486
Upper Black Eddy, Pa. Page 83 Line O
Upper Lehigh, Pa. Page 70 Line T
Upper Middletown, Pa. Page 85 Line O
Upper Strasburg, Pa. Page 89 Line L
Urban, Pa. Page 80 Line J
Ursina, Pa. Page 86 Line U, ...286
Uswick, Pa. Page 71 Line E
Utahville, Pa. Page 77 Line G
Utica, Pa. Pages 62-63 Line F, ...251
Uwchland, Pa. Page 93 Line N, ..*459
Valencia, Pa. Pages 74-75 Line J, ..303
Valier, Pa. Page 76 Line B
Valley Forge, Pa. Page 93 Line L
See historical map on page 95.
Winter Camp of Washington and his troops 1777-1778. Now maintained as a park. (See illustration.)

Left: Old Camp School House, oldest school house in Pa., Valley Forge.

Built in 1705 by Letitia, a daughter of William Penn, and used during the Revolutionary encampment there.

(Right) National Memorial Arch, Valley Forge, Pa., in memory of the officers and men of the American Army.

Washington's Headquarters, Valley Forge, Pa., 1777-78.

Valley View, Pa. Page 81 Line K
Van, Pa. Page 63 Line K
Vanderbilt, Pa. Page 85 Line M, 1,183
Vandergrift, Pa. Page 75 Line L, 9,531
Called the "City of Winding Streets." Large tin plate and sheet mill, foundry turning out huge castings, also box factory and glove manufacturing.
Of Interest: Allison Park, with bathing, boating and other amusements.

Vandling, Pa. Page 61 Line R, ..1,258
Vandyke River, Pa. Page 79 Line O
Van Meter, Pa. Page 85 Line J
Vanport, Pa. Page 74 Line J
Van Voorhis, Pa. Pages 84-85 Line H
Venango, Pa. Page 52 Line R, ...237
Venetia, Pa. Page 84 Line E
Venus, Pa. Page 63 Line H
Vera Cruz, Pa. Page 83 Line Q
Vernfield, Pa. Page 93 Line D
Verona, Pa. Page 75 Line P, ...3,938
Vestaburg, Pa. Page 84 Line N
Vicksburg, Pa. Page 68 Line W
Victoria, Pa. Page 75 Line S
Villanova, Pa. Page 93 Line N
Vinemont, Pa. Page 92 Line E
Vintage, Pa. Page 92 Line O
Vintondale, Pa. Pp 76-77 Line Q, 2,053
Virginville, Pa. Page 82 Line P
Voganville, Pa. Page 92 Line K
Volant, Pa. Page 62 Line R, ...211

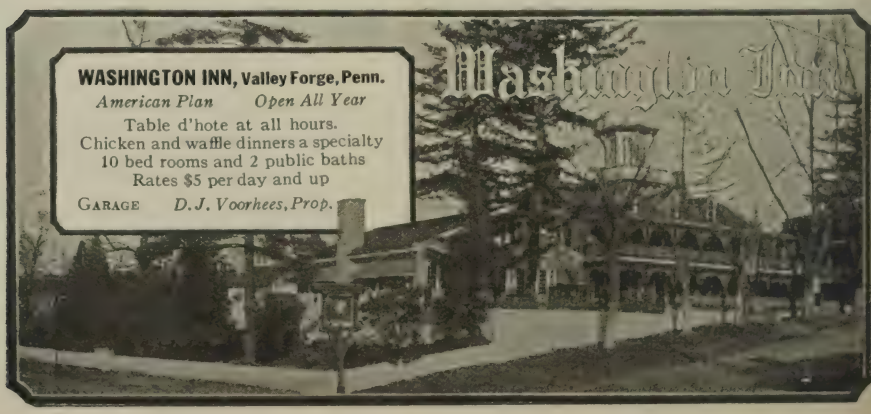

Vosburg, Pa. Page 60 Line U
Vowinckel, Pa. Page 64 Line G
Waddle, Pa. Page 78 Line D
Wagner, Pa. Page 79 Line J
Wagontown, Pa. Page 92 Line O
Waldameer Park, Pa. Page 52 Line F
Walker Lake, Pa. Page 72 Line F
Wall, Pa. Page 75 Line T, ...2,426
Wallaceton, Pa. Page 66 Line X, ..331
Wallingford, Pa.†
Walnut, Pa. Page 79 Line P
Walnut Bend, Pa. Page 63 Line F
Walnut Bottom, Pa. Page 89 Line K
Walnutport, Pa. Page 83 Line H, 1,015
Walston, Pa. Page 64 Line X
Waltersburg, Pa. Page 85 Line O
Wampum, Pa. Page 74 Line B, ...882
Wanamakers, Pa. Page 82 Line K
Wanamie, Pa. Page 70 Line P
Wapwallopen, Pa. Page 70 Line S
Ward, Pa. Page 93 Line S
Warfordsburg, Pa. Page 88 Line W
Warminster, Pa. Page 94 Line H, *760
Warren, Pa. Page 54 Line L, ..14,272

County seat of Warren County.

Industrial city and trade center with iron works and many large refineries.

BAIRD TIRE SHOP
The Yellow Front

VULCANIZING

Federal and Goodrich Tires

The Home of Superior Gasoline and Oils and Tubes and Accessories

W. W. Muir and R. J. Chalmers, *Props.*

Phone Bell 625

103–5 Market Street
WARREN, PENNSYLVANIA

Surrounded by heavily timbered hills which are within the Federal forest reserve.

Waren Center, Pa. Page 59 Line G
Warrendale, Pa. Page 74 Line K
Warrensville, Pa. Page 68 Line J
Warrington, Pa. Page 94 Line G, *822
Warriors Mark, Pa. P 78 Line J, *1,086
Warwick, Pa. Page 92 Line J, ..*1,196
Washington, Pa. Page 84 Line G, 21,480

County seat of Washington County.

The seat of Washington and Jefferson College (for men) and of Washington Seminary (for girls). Much of historical interest on the college campus. A trading and coal mining center, with extensive glass works.

William Henry Hotel
European
WASHINGTON, PA.

W. H. Lippincott, *Proprietor* — W. R. Lippincott, *Manager*

HALF WAY INN
TEA SHOPPE
Luncheon ∴ *Afternoon Tea* ∴ *Dinner*
National Highway WASHINGTON, PA.
Helen S. Morgan, *Prop.*

Washington Boro, Pa. 91-P, ...425
Washington Crossing, Pa. P 94 Line E
Washingtonville, Pa. 68-69-S, ...177
Waterfall, Pa. Page 88 Line K
Waterford, Pa. Pages 52-53 Line M, 744

Washington Inn
Mrs. Florence Hewitt
F. R. Johnston
Rooms and Meals for Tourists
Real Home Cooking
Comfortable Rooms at Moderate Prices
Phones: Bell or Mutual 155
Main Street, WATERFORD, PA.

Moore's Garage
Sales Agent for
Willys-Knight and Overland Cars
Night and Day Service
Towing Facilities — Accessories and Tires — Battery Service — Repairs. Phone 23
Reasonable Rates
Tourists' Trade Solicited
High St., WATERFORD, PA.

Site of Fort LeBeouf, where Washington was in command, commemorated by the Washington Memorial. (See illustration.)

Monument in memory of Fort Le Beouf of the Revolutionary War, Waterford, Pa.

Waterman, Pa. Page 76 Line P
Waterside, Pa. Page 88 Line G
Water Street, Pa. Page 80 Line O
Waterville, Pa. Page 67 Line L
Watsontown, Pa. Page 68 Line R, 2,153
Wattsburg, Pa. Page 53 Line J, ..232
Waverly, Pa. Page 60 Line V
Wawa, Pa. Page 93 Line S
Waymart, Pa. Page 61 Line T, ...507
Wayne, Pa. Page 93 Line N
Waynesboro, Pa. Page 89 Line W, 9,720

DANISH CAFE
Waynesboro's Finest Place to Eat
Special Luncheons and Dinners
WAYNESBORO, PA.

Waynesburg, Pa. Page 84 Line R, 3,332
County seat of Greene County.
Weatherly, Pa. Page 70 Line W, 2,356
Webster, Pa. Page 85 Line G
Webster Mill, Pa. Page 88 Line S
Weedville, Pa. Page 65 Line M
Wehrum, Pa. Page 76 Line Q
Weikert, Pa. Page 79 Line D
Weisel, Pa. Page 83 Line S
Weisenburg, Pa. Page 82 Line N, *1,139
Weissport, Pa. Pages 82-83 Line E, 683
Site of Fort Allen famous in early history. A monument to Benjamin

Bell Phone 108-R3 Consolidated 4-W
CHRISTMAN GARAGE
HENRY CHRISTMAN, *Proprietor*
Garage Service—Accessories
REO MOTOR CARS
WEISSPORT, PENNSYLVANIA

Franklin stands in the Park, and Franklin's Well is directly in the rear of Christman's Garage.

Flag Staff Mountain and scenic Switch Back Railway operated by gravity is four miles north.

Welcome Lake, Pa. Page 61 Line U
Weldon, Pa.†
Wellersburg, Pa. Page 87 Line W, 247
Wellsboro, Pa. Page 57 Line L, ..3,452
County seat of Tioga County.
Wellscreek, Pa. Page 86 Line M
Wells Tannery, Pa. P 88 Line L, *596
Wellsville, Pa. Page 90 Line N, ..258
Wendel, Pa. Page 75 Line W
Wernersville, Pa. Page 82 Line W, 797
Wertz, Pa. Page 78 Line R
Wescosville, Pa. Page 83 Line O
Wesley, Pa. Page 63 Line N
Wesleyville, Pa. Pp 52-53 Line E, 1,457
W. Alexander, Pa. Page 84 Line K, 416
W. Auburn, Pa. Page 60 Line P
W. Bridgewater, Pa. 74-H, ...*1,340
W. Brownsville, Pa. 84-85-M, ...1,900
West Chester, Pa. P 93 Line Q, 11,717
County seat of Chester County.

Principally residential. At Jeffrey's Ford, just west of here, Cornwallis with his forces crossed the Brandywine, Sept. 11, 1777. From this point south to Chad's Ford are many reminders of the Battle of Brandywine, including Osborne's Hill, Birmingham Meeting House, which was converted into a hospital for the wounded, the spot where Gen. Lafayette fell, wounded, Washington's headquarters, and others.

A few miles northeastward is a mon-

Overtown Dining Room
Overlooking the town at the top of Westchester's tallest building.
Quiet, cool, refined
Luncheon, 12 to 2—Dinner, 6 to 7:30
WESTCHESTER, PENNSYLVANIA

State Normal School, West Chester, Pa.

The
Mansion House
S. Millhizer, *Prop.*
WESTCHESTER, PA.

Motorists' Headquarters

Fireproof Capacity 200
Elevator Service
Public Showers and Bath
Running Water and Telephone in Every Room

CUISINE AND SERVICE UNEXCELLED

European and American Plans

ument marking the site of the Paoli massacre.

Seat of the largest State Normal School in Pennsylvania.

Other points of interest are the birthplace of Thomas Buchanan Read, poet, artist and patriot, and "Cedar Croft," the home of Bayard Taylor, poet, traveller, and diplomat.

W. Conshohocken, P 93 Line **M,** 2,331
W. Decatur, Pa. Page 66 Line **Y**
W. Elizabeth, Pa. 84-85-**D,** 890
W. Fairview, Pa. Page 90 Line **E,** 1,800
W. Finley, Pa. Page 84 Line **N,** *1,200
West Grove, Pa. Page 92 Line **U,** 1,152
W. Hanover, Pa. Pp 80-81 Line **U,** *865
West Hazelton, Pa. P 70 Line **V,** 5,854
W. Hickory, Pa. Page 53 Line **Y**
W. Lebanon, Pa. Page 76 Line **M**
W. Leesport, Pa. Page 82 Line **S,** ..419
W. Leisering, Pa. Page 85 Line **O**
W. Middlesex, Pa. P 62 Line **P,** 1,349
W. Middletown, Pa. P 84 Line **E,** 226
W. Milton, Pa. Page 68 Line **T**
W. Monterey, Pa. Page 63 Line **T**
W. Moshannon, Pa. Page 78 Line **E**
West Newton, Pa. Page 85 Line **F,** 2,645
W. Philadelphia, Pa. Page 94 Line **Q**
W. Pittsburg, Pa. Page 62 Line **X**
West Point, Pa. Page 93 Line **G**
W. Salisbury, Pa. Page 86 Line **W**
W. Scranton, Pa. Page 70 Line **F**
W. Springfield, Pa. Page 52 Line **L**
W. Sunbury, Pa. Page 63 Line **U**
W. Whiteland, Pa. Page 93 Line **O**
W. Willow, Pa. Page 92 Line **P**
W. Winfield, Pa. Page 75 Line **E**
Westcolang, Pa. Page 61 Line **W**
Westfield, Pa. Page 57 Line **F,** ..1,303
Westford, Pa. Page 52 Line **Y**
Westland, Pa. Page 84 Line **D**
Westline, Pa. Page 55 Line **O**
Westmoreland City, Pa. P 75 Line **V**
Weston, Pa. Page 70 Line **W**
Westover, Pa. Page 77 Line **G,** 712
Westport, Pa. Page 66 Line **L**
Westtown, Pa. Page 93 Line **R,** ..*735
Westville, Pa. Page 65 Line **O**
Wexford, Pa. Page 74 Line **L**
Wharton, Pa. Page 56 Line **T,** ..*232
Wheatland, Pa. Page 62 Line **O,** ..1,742
Wheelerville, Pa. Page 58 Line **T**
Whig Hill, Pa. Page 54 Line **V**
Whitaker, Pa.† 1,881
White, Pa. Page 86 Line **L**
Whitedeer, Pa. Page 68 Line **R,** *1,798
White Hall, Pa. Page 69 Line **P**
White Haven, Pa. Page 70 Line **S,** 1,402
Whiteley, Pa. Page 84 Line **U,** ..*669
Whitemarsh, Pa. Page 94 Line **L,** *3,436
White Mills, Pa. Page 61 Line **V**
Whiteoak, Pa. Page 91 Line **H**
Whitepine, Pa. Page 67 Line **G**
White Rock, Pa. Page 92 Line **U**
Whites Valley, Pa. Page 61 Line **P**
Whitford, Pa. Page 93 Line **N**
Whitney, Pa. Page 85 Line **E**
Whitsett, Pa. Page 85 Line **K**
Wick, Pa. Pages 62-63 Line **R**
Wickhaven, Pa. Page 85 Line **J**
Wiconisco, Pa. Pp 80-81 Line **N,** *2,340
Widnoon, Pa. Page 63 Line **W**
Wila, Pa. Page 80 Line **Q**
Wilawana, Pa. Page 59 Line **E**
Wilburton, Pa. Page 81 Line **E**
Wilcox, Pa. Page 55 Line **V**
Wildwood, Pa. Pages 74-75 Line **M**
Wilkes-Barre, Pa. P 70 Line **M,** 73,833

See city map on page 73.

County seat of Luzerne County.

An anthracite coal mining center, second only to Scranton in size. Principal industries are coal mining, iron, steel, textiles, and silk.

Named by Major John Durkee, its founder, in honor of Colonel John

AUTOMOBILE STORAGE
BY DAY—NIGHT—WEEK or MONTH

Modern Fire-Proof Garage
24-Hour Service—Sundays Included
Offering all Convenience and Accommodations

Auto Storing Company
Bell Phone 1784
61 North Main Street
WILKES-BARRE, PENNSYLVANIA



The River Front at Wilkes-Barre, Pa.

GREBE GARAGE
Capacity 500 Cars
Wilkes-Barre's Largest Garage
Carey Ave. below Elizabeth Street
WILKES-BARRE, PENNSYLVANIA

Wilkes, a member of the British Parliament, and Colonel Isaac Barre of the British House of Commons. The site of Fort Durkee, erected in 1769, is marked by a monument upon the River Common, near West River and South Streets.

The Sullivan Expedition, sent by General Washington, to subdue the "Six Nations", operated for four months in this valley. A monument near Laurel Run on route 15, marks the fall of some of the men in this campaign. (See also Wyoming.)

Wilkinsburg, Pa. Page 75 Line **R**, 24,403
A residential suburb of Pittsburg.

Wm. Penn, Pa. Page 93 Line **M**

Exterior of a Coal Mine.

William Penn Highway—Route 3.

An east and west route extending across the state from Easton to Pittsburgh, improved throughout, mostly hard surfaced. (See Key Map in front cover for complete route and pages 74 to 93 for detail.) The section from Easton to Allentown is in the narrow Lehigh valley. From Allentown to Reading, and thence to Harrisburg, is across rolling and rich agricultural country. At Harrisburg the route turns north for a little way along the Susquehanna, and again westward along the Juniata, crossing the ridges of the Allegheny Mountains into the valley of the Kiskininitas, and terminating in Pittsburgh. Descriptions of places of interest along the route will be found under the following town names:

Mileage Table:

	Going East Read Up	Going West Read Down
Easton	337	0
Bethlehem	326	11
Allentown	321	16
Reading	286	51
Lebanon	258	79
Harrisburg	232	105
Mifflintown	180	157
Lewistown	168	169
Huntingdon	131	206
Hollidaysburg	97	240
Altoona	(104)	(247)
(Off main route, 7 miles north of Hollidaysburg)		
Ebensburg	77	260
Johnstown	(95)	(278)
(Off main route, 10 miles south)		
Pittsburgh	0	337

Williamsburg, Pa. P 78 Line **R**, 1,872
Williams Grove, Pa. Page 90 Line **J**
Williamson, Pa. Page 89 Line **S**
Williamson School, Pa.†
Williamsport, Pa. P 67 Line **M**, 36,198
See city map on page 73.

Park Hotel

Directly on the beautiful Susquehanna Trail, Route 4, through Historical Pennsylvania

200 delightful rooms—running water or private bath.

Rates extremely moderate, consistent with service.

Williamsport headquarters for the Lycoming Automobile Club, Susquehanna Trail Information Bureau and the American Automobile Association in Park Hotel Lobby.

Garage service all hours.

Parking space on private grounds for 100 cars.

"To have stayed at the Park Hotel is always a sweet memory"

CHARLES DUFFY, *Proprietor*

WILLIAMSPORT, PA.

Buffalo to Baltimore and the Nation's Capital via Williamsport, Pennsylvania

The Half Way — Between Buffalo and Washington

The Lycoming Hotel

200 Rooms 200 Baths

WILLIAMSPORT, PA.

"The Susquehanna Trail"

A Road of Never-Ending Delight
—A Solid Concrete Road

Through an American Wonderland

Of all the scenic routes in the United States, especially of all those in the eastern portion, it can be truly said that "The Susquehanna Trail" surpasses in variety of scene, in beauty of prospect, and in historic interest, any route that may be suggested to the Tourist.

"Take the Susquehanna Trail First"

"The Lycoming" has been pronounced by many travelers as a most unusual and exceptional hotel, and being the newest hotel in Pennsylvania, is fast becoming known as the home of the Automobile Tourist. This, for many reasons; one of the many reasons is the fact that it is the only absolutely fireproof hotel in our city; then the service rendered by the Tourists' Information Bureau is so complete.

THE ANNEX

The Leading Popular Priced Hotel of Williamsport

100 Rooms, Hot and Cold Water in Every Room

European Plan

RATES $1.00, $1.50, $2.00
ROOMS WITH BATH $2.50

These two hotels are located within one block of each other and are under the same management. Location the best in city.

JOHN F. LETTON, *Managing Director*
Write for Booklet

Williamsport, Pa., as seen from the Summit of Bald Eagle Mountains.

County seat of Lycoming County.

The principal metropolis of the northern Susquehanna Valley. Was once the greatest lumber center in America, with thirty sawmills. Today the principal manufactures are: silk, rubber, motors, foundries, furniture, leather and steel products, and other diversified industries.

The Susquehanna was the Indian highway for the tribes in southern Pennsylvania and Maryland to the council seat of the "Six Nations" at Onondaga, N. Y. Leaving the Susquehanna at Williamsport, the route was

Home Dairy Co.

338 Pine Street

CAFETERIA

Bakery — Delicatessen

Good Clean Home-Cooked Food

Two Good Places to Eat
— Here and at Home

Bell Telephone

WILLIAMSPORT, PA.

The

Lycoming Garage & Motor Car Co.

Incorporated

Opposite
The Lycoming Hotel

Storage, Washing and Repairing

Tourists' Service a Specialty

ALWAYS OPEN

WILLIAMSPORT, PA.

up the Lycoming to Southern, N. Y. Here, also, the Indian route divided for travel to the West, following the Susquehanna to Great Island, opposite Lock Haven. Here the Kittanning Trail led to the Allegheny, and thence by the Ohio river to the middle west. Consequently this section was the scene of many Indian battles and massacres. The site of one of these has been appropriately marked at West Fourth and Cemetery Streets.



Susquehanna Trail, Lycoming Co., Pa.

Williamstown, Pa. 90-91-N, ...2,878
Willock, Pa. Pages 74-75 Line U
Willow Grove, Pa. Page 94 Line K
Willow Hill, Pa. Page 89 Line K
Willow Street, Pa. Page 92 Line P
Wilmerding, Pa. Page 75 Line S, 6,441
Wilmore, Pa. Page 77 Line T, ...438
Wilpen, Pa. Page 76 Line X
Wilson, Pa. Page 75 Line W, ..3,243
Wimmers, Pa. Page 71 Line G
Winburne, Pa. Page 66 Line W
Windber, Pa. Page 87 Line F, ..9,462
Windgap, Pa. Page 83 Line D, ..1,133
Winfield, Pa. Page 67 Line W
Wingert, Pa. Page 90 Line J
Wind Ridge, Pa. Page 94 Line Q
Windsor, Pa. Page 91 Line R, ...854
Wingate, Pa. Page 66 Line X
Winterdale, Pa. Page 61 Line F
Winton, Pa. Page 71 Line D, ...758
Wireton, Pa. Page 74 Line N
Wishaw, Pa. Page 64 Line U
Wismer, Pa. Page 83 Line T
Witmer, Pa. Page 92 Line M
Wolfsburg, Pa. Page 87 Line M
Womelsdorf, Pa. Page 72 Line U, 1,331
Wood, Pa. Page 88 Line H, ...*1,736
Woodbine, Pa. Page 91 Line W
Woodbourne, Pa. Page 94 Line J
Woodbury, Pa. Page 88 Line F, ..246
Woodland, Pa. Page 65 Line W
Woodlawn, Pa. Page 74 Line L 12,495
Woodmont, Pa. Page 94 Line K
Woodrow, Pa. Page 84 Line C
Woodruff, Pa. Page 84 Line S
Woodside, Pa. Page 94 Line H
Woodville, Pa. Page 74 Line T
Woodward, Pa. Page 79 Line B
Woolrich, Pa. Page 77 Line P

Worcester, Pa. Page 93 Line H, *1,364
Here, five miles east of Sheppack Creek, Washington's Army set out for Germantown, Friday, Oct. 3, 1777, and to this place the American troops returned after the battle.

Wormleysburg, Pa. Page 89 Line F, 866
Worthington, Pa. Page 75 Line D, 449
Worthville, Pa. Page 64 Line V, ...91
Woxall, Pa. Page 83 Line W
Wrights, Pa. Page 56 Line L
Wrightstown, Pa. Page 94 Line F, *741
Wrightsville, Pa. Page 91 Line O 1,943
Wyalusing, Pa. Page 59 Line P, ..628
Wyano, Pa. Page 75 Line G
Wycombe, Pa. Page 94 Line E
Wyebrooke, Pa. Page 92 Line L
Wylandsville, Pa. Page 84 Line G
Wyncote, Pa.†
Wynnewood, Pa.†
Wyoming, Pa. Page 70 Line K, 3,582
Scene of the "Wyoming Massacre." Here the Continentals numbering two hundred and thirty were overpowered by the British, and a massacre followed in which the Indians took two hundred and twenty-seven scalps.

Wyomissing, Pa. Page 82 Line V, 2,062
Wysox, Pa. Page 59 Line M, ...*1,038
Yardley, Pa. Page 94 Line G, ...1,262
Yarnell, Pa. Pages 66-67 Line W
Yatesboro, Pa. Page 76 Line E
Yeagertown, Pa. Page 79 Line L
Yellow Creek, Pa. Page 88 Line J
Yellow House, Pa. Page 82 Line W
Yerkes, Pa. Page 93 Line J
Yoe, Pa. Page 91 Line R, ...535
Yohoghany, Pa. Page 85 Line D
York, Pa. Pages 90-91 Line P, ..47,512
See city map on page 98.
County seat of York County, so named, with its neighboring county of

Ye SWEET SHOP
227 W. Market Street
YORK, PA.
At the Bridge
Up-to-the-Minute Dining Service
The Only Place of its Kind in Pennsylvania
Regular Dinners, 35 Cents
Suppers, 50 and 65 Cents
QUALITY AND SERVICE

PLAZA RESTAURANT
53 W. Market Street
YORK, PA.
The CLEANEST and BEST PLACE TO EAT

Lancaster, after the two famous ruling houses of England, whose contest for supremacy is known as the War of the Roses, the white rose representing the house of York.

A trade center and a very rich agricultural region, with a large variety of manufacturing establishments, the larger plants producing ice-making and refrigerating machinery, bank safes and vaults, water turbines, artificial teeth, wall paper, roofing paper, pretzels, auto bodies, tire chains, and cigars. Practically no foreign labor.

The leading agricultural products are: vegetables for the canning factories, wheat, butter, beef and dairy cattle, potatoes, corn, eggs, and strawberries.

The Continental Congress, after fleeing from Philadelphia, in the Revolutionary War, met here Sept. 30, 1777 to June 27, 1778.

Anthracite Coal Mining

Yorkhaven, Pa. Pages **90-91** Line **L**, 779
York New Salem, Pa. Page **90** Line **S**
York Springs, Pa. Page **90** Line **O**, 287
Youngdale, Pa. Page **67** Line **Q**
Youngstown, Pa. Page **86** Line **D**, 426
Youngsville, Pa. Page **54** Line **L**, 1,611
Youngwood, Pa. Page **85** Line **E**, 2,275
Yukon, Pa. Page **85** Line **F**
Zelienople, Pa. Page **74** Line **F**, ..1,870
Zenith, Pa. Page **69** Line **S**
Zerbe, Pa. Page **81** Line **K**
Zieglerville, Pa. Page **93** Line **E**
Zion Grove, Pa. Page **69** Line **X**
Zion Hill, Pa. Page **83** Line **R**
Zionsville, Pa. Page **83** Line **R**
Zullinger, Pa. Page **89** Line **V**

INDEX OF PRINCIPAL RIVERS AND LAKES

Monongahela River, Pages **75, 84, 85**
Youghiogheny River, Pages **84, 85**
Ohio River, Page **86**
Beaver River, Page **74**
Allegheny River, Pages **54, 56, 63, 75**
Susquehanna River,
Pages **59, 60, 68, 69, 70, 80, 91, 92**
Delaware River,
Pages **61, 70, 72, 83, 93, 94, 96, 97**
Schuylkill River, Pages **82, 92, 93**
Juniata River, Pages **78, 79, 80**
Conneaut Lake, Page **52** Line **W-X**
Harvey's Lake, Page **52** Line **H**
Lake Harmony, Pages **70-71-S**
Quemahoning Reservoir, P **86-87** L **H**

COUNTY INDEX

COUNTY INDEX	Population
Adams County, Pages **89-90**	34,583
Allegheny County, P **74-75**	1,185,808
Armstrong County, P **75, 76, 63**	75,568
Beaver County, Page **74**	111,621
Bedford County, Pages **87-88**	38,277
Berks County, P **81, 82, 83, 96**	200,854
Blair County, Pages **77-78**	128,334
Bradford County, P **58-59-60**	53,166
Bucks County, Pages **83-94**	82,476
Butler County, P **62, 63, 74, 75**	77,270
Cambria County, Page **77**	197,839
Cameron County, Pages **56, 65, 55**	6,297
Carbon County, P **66, 67, 82, 83**	62,565
Centre County, Pages **78-79**	44,304
Chester County, Pages **92-93**	115,120
Clarion County, Pages **63-64**	36,170
Clearfield County, Pages **65-66**	103,236
Clinton County, Pages **66-67**	33,555
Columbia County, Page **69**	48,349
Crawford County, Pages **52-53**	60,667
Cumberland County, P **89-90**	58,578
Dauphin Co., P **80, 81, 90, 91**	153,116
Delaware County, Page **93**	173,084
Elk County, Pages **64, 65, 55**	34,981
Erie County, Pages **52-53**	153,536
Fayette County, Pages **85-86**	188,104
Forest County, Pages **64, 54**	7,477
Franklin County, Pages **88-89**	62,275
Fulton County, Page **88**	9,617
Greene County, Page **84**	30,804
Huntingdon Co., P **78, 79, 88**	39,848
Indiana County, Pages **76-77**	80,910
Jefferson County, Pages **64-65**	62,104
Juniata County, Pages **79-80**	14,464
Lackawanna County, Pages **60, 61, 70, 71**	286,311
Lancaster County, P **91, 92, 81**	173,797
Lawrence County, Page **62**	85,545
Lebanon County, Pages **81, 91**	63,152
Lehigh County, Pages **82-83**	148,101
Luzerne County, Pages **70, 69**	390,991
Lycoming County, P **68, 58, 57**	83,100
McKean County, P **55, 54, 56**	48,934
Mercer County, Page **62**	93,788
Mifflin County, Page **79**	31,439
Monroe County, Pages **71-72**	24,295
Montgomery County, P **83-94**	199,310
Montour County, Pages **68-69**	14,080
Northampton County, Page **83**	153,506
Northumberland County, Pages **68, 69, 80, 81**	122,079
Perry County, P **79, 80, 89**	22,875
Philadelphia County, P **93-94**	1,823,779
Pike County, Pages **71-72**	6,818
Potter County, Pages **56, 57, 66**	21,087
Schuylkill County P **81, 82, 69**	217,754
Snyder County, Page **80**	17,129
Somerset County, Pages **86-87**	82,112
Sullivan County, Pages **59, 69**	9,520
Susquehanna County, P **60-61**	34,763
Tioga County, Pages **57-58**	37,118
Union County, Page **63**	15,850
Venango County, Pages **63, 53**	59,184
Warren County, Pages **54, 53**	40,024
Washington County, P **74, 84**	188,992
Wayne County, Page **61**	27,435
Westmoreland County, Pages **75, 76, 85, 86**	273,568
Wyoming County, P **70, 60, 59**	14,101
York County, Pages **90-91**	144,521

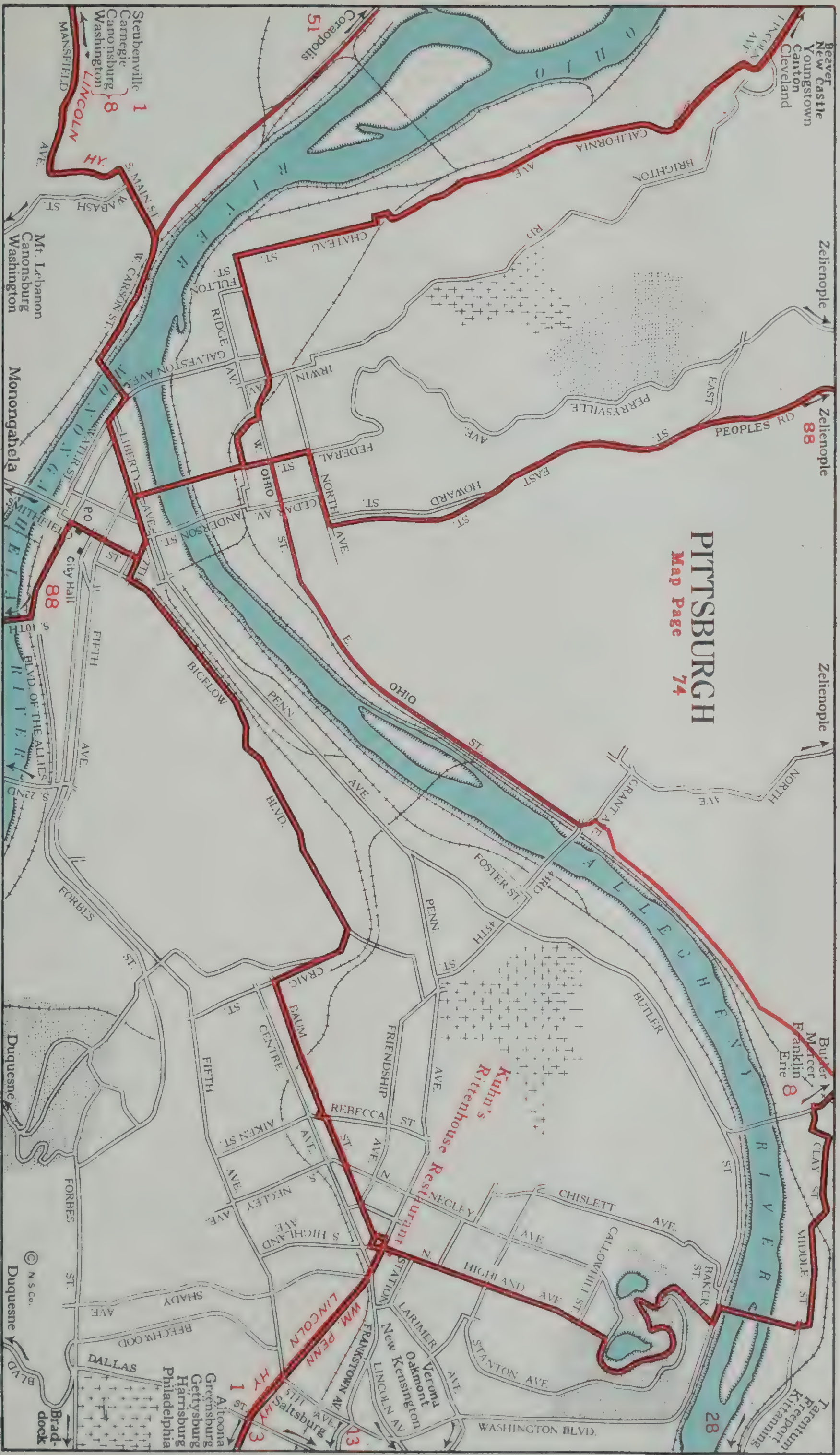

See key map inside front cover for arrangement of map pages.

COPYRIGHT, NATIONAL SURVEY CO.

Page 62 South

For Explanation of Signs See Page 101.

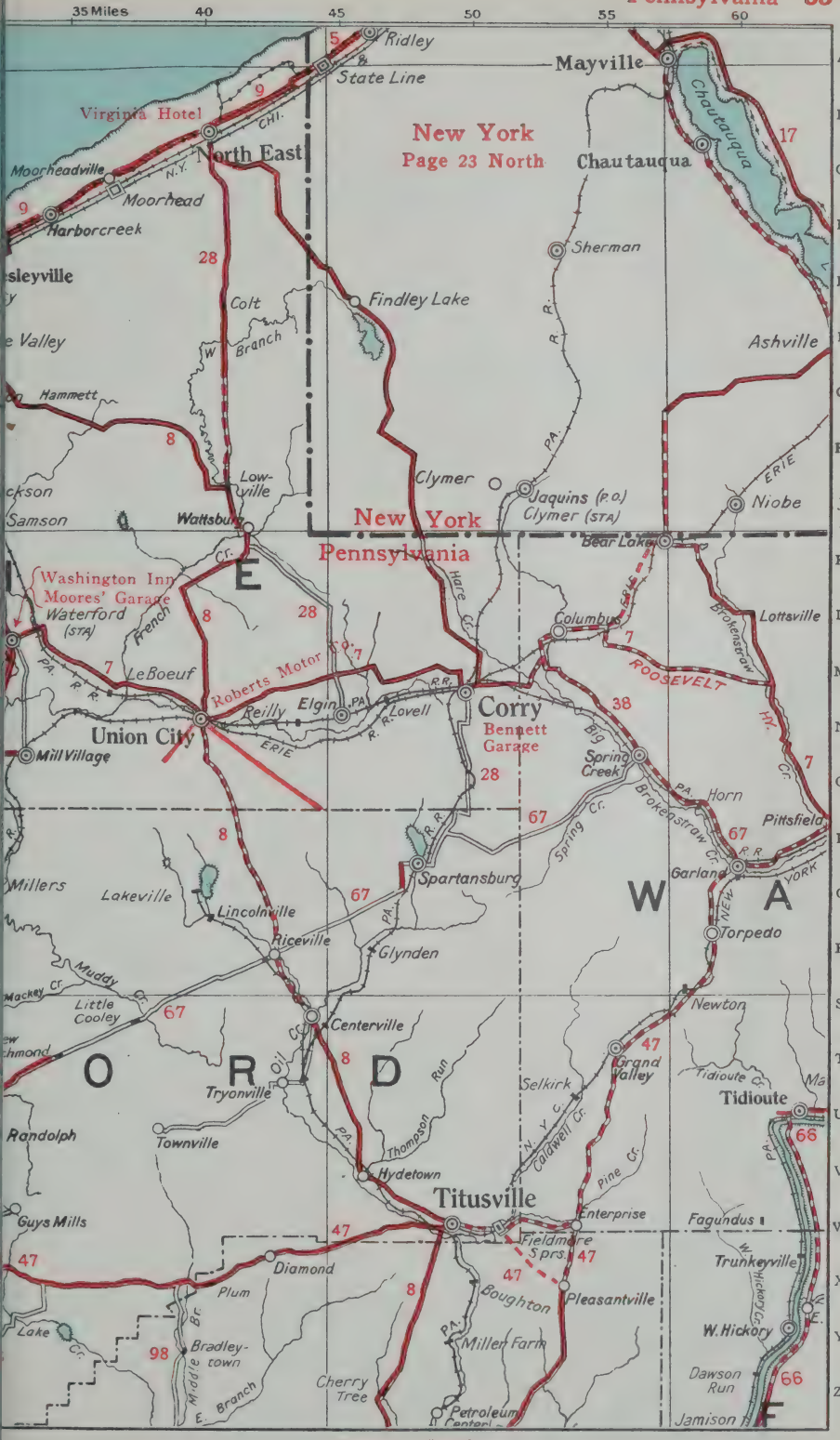

See key map inside front cover for arrangement of map pages.

COPYRIGHT, NATIONAL SURVEY CO.

For Explanation of Signs See Page 101.

35 Miles
40
45
50
55
60
Salamanca
The Dudley Hotel
New York
Page 26 North
Carrollton
SOUTHERN TIER ROUTE
Allegany
Olean
Anderson Service Sta.
Ideal Garage Co.
Savoy Restaurant
Red House
Riverside Pk (Jc)
78° 45'
78° 30'
78° 15'
Page 25 North
Portville
Limestone
New York
Pennsylvania
Knapp Cr.
Bullis Mill
Derrick City
Bells Camp
Red Rock
Indian Cr.
Bradford
Stickney
Kendall Cr.
Duke Center
Dallas City
Eldred
Degolia
Rixford
Rew
Larabee
Sartwell
Custer City
Lewis Run
Aiken
Coryville
Turtlepoint
Gifford
Farmers Valley
Cole Cr.
McKEAN
Cyclone
Ormsby (STA)
Johnson Farm
Rockledge
Bingham
Tainter
McKears
Smethport
E. Smethport
Port Al
LaFayette
Mt. Alton
Backus
Ormsby (P.O.)
Westline
Tally-Ho
Guffey
Olivedale
Kushequa
Gaffney
Viaduct
Comes
Burbank
Crosby
Colegrove
Marvindale
Mt. Jewett
Griffiths
Kanesholm Switch
ROOSEVELT HY.
HazelHurst
Woodvale
Hamlin
Clermont
Dale
Betula
Norwich
Cartwrights
Greendale
Hutchins
Sergeant
Smiths Run
Five Mile
Dahoga
Rasselas
Instanter
Wellendorf
Wilcox
Straight
Straight Cr. Jc.
Finland
Wildwood
Driftwood
Tambine
Glenhazel
North Fork
Clear Cr.
Emporium
Johnsonburg
Bear Run
Beachwood
Howards
Rathbun
Swissmont
Sands
Benzinger
St. Marys
CAMERON
Page 65 South
Page 56 East

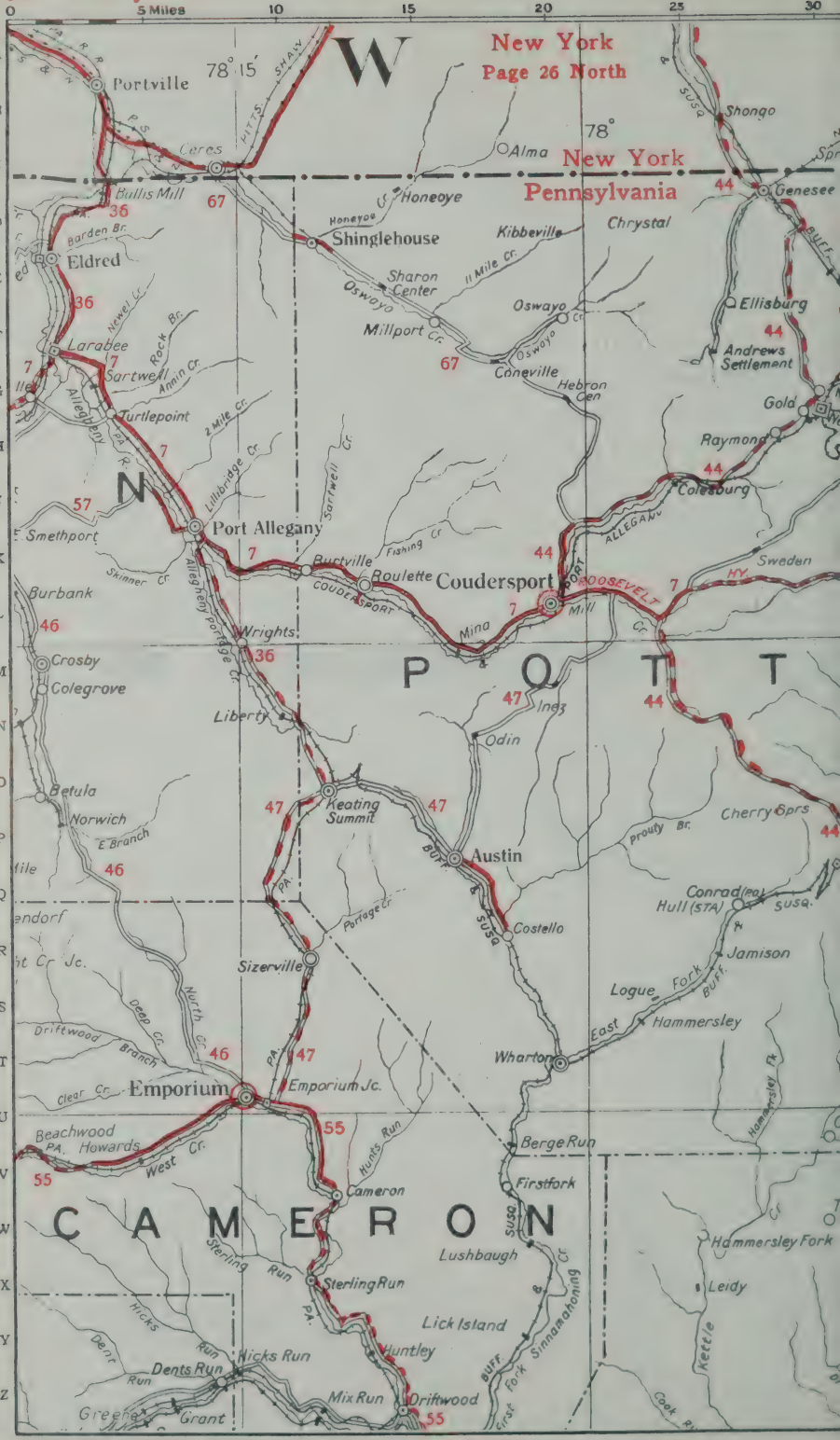

COPYRIGHT, NATIONAL SURVEY CO.

35 Miles
40
45
50
55
60
For other maps published by THE NATIONAL SURVEY
see Catalogue and Price List opposite Page 1.
Page 27 North
Page 28 North
77° 45′
77° 30′
New York
Pennsylvania
Whitesville
Mills
N. Bingham
Troupsburg
Austinburg
Nichols
North Fork
Harrison Valley
Mills
Cowanesque
Elmer
Potter Brook
Westfield
Phillips
Knoxville
Inghams
Osceola
Elkland
Nelson
Academy Cors.
Ulysses
Hector
Sabinsville
Little Marsh
Keeneyville
Middlebury Center
Middlebury
Niles Valley
Brookland
Sunderlinville
Davis
Walton (STA)
Caffney (PO)
Telescope
Kilbourne
Gaines
Gaines Jc.
S. Gaines
Manhattan
Rexford
Steel Run
Ansonia
Galeton
Marshlands
Germania
Lyman Run
Burrows
Corbett
Wellsboro Jc.
Stokesdale
Wellsboro
Sweet-briar
Round Top
Stony Fork
Knapp
Williard
Brownlee
Stone
Tiadaghton
Antrim
Germania
Carter Camp
Leetonia
Babb
Morris
Haytville
Oleona
Lloyd (PO)
Blackwell (STA)
Cedar Run
Oregon Hill
Slate Run
Mill Run
English Center
Whitesine
Cammal
Okome
Brookside
Lucullus
Gleasonton
North Bend
Jersey Mills
Page 58 East
Page 67 South
See key map inside front cover for arrangement of map pages.

COPYRIGHT, NATIONAL SURVEY CO.

For Explanation of Signs See Page 101.

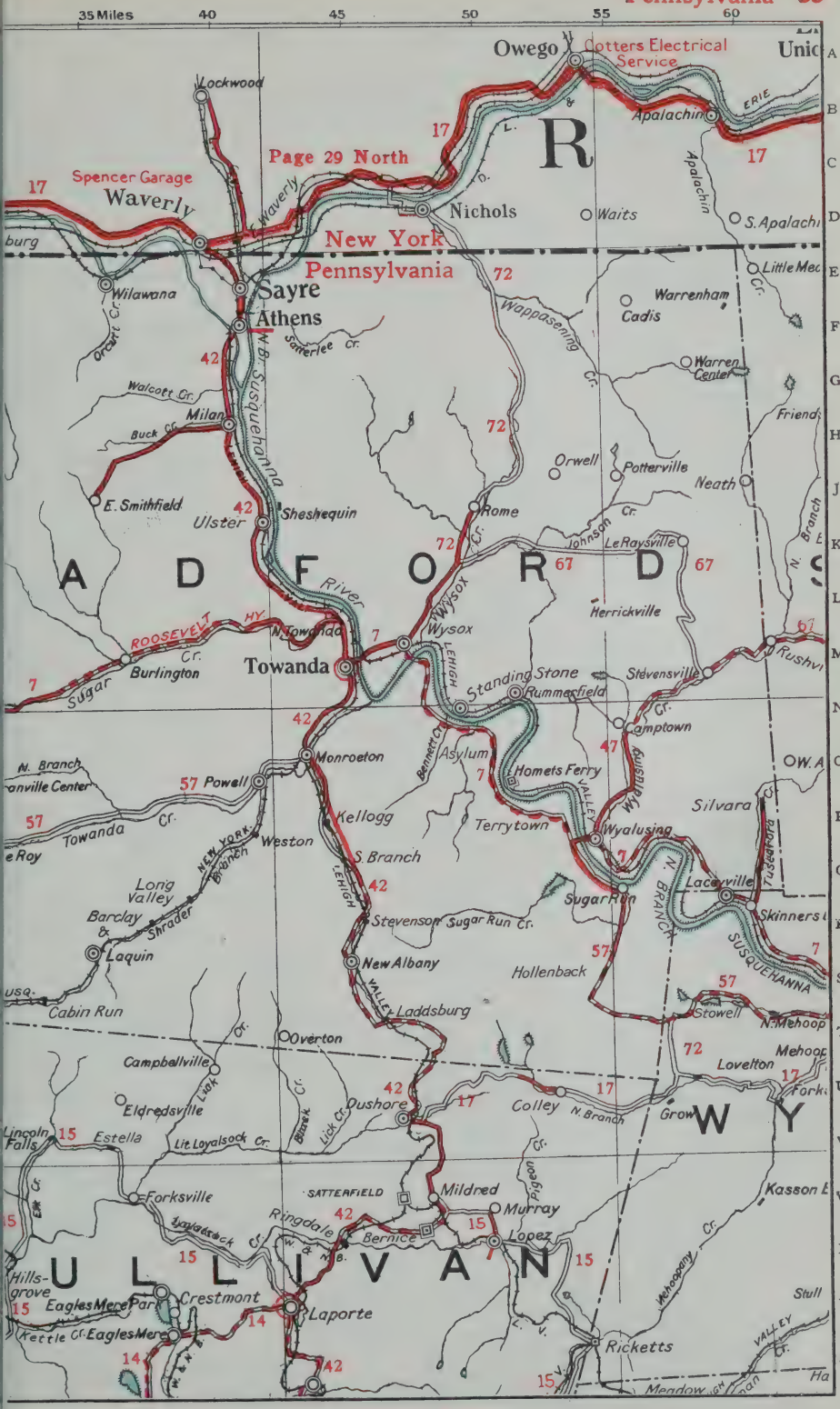

Page 69 South

See key map inside front cover for arrangement of map pages.

Page 59 West

Page 70 South

For Explanation of Signs See Page 101.

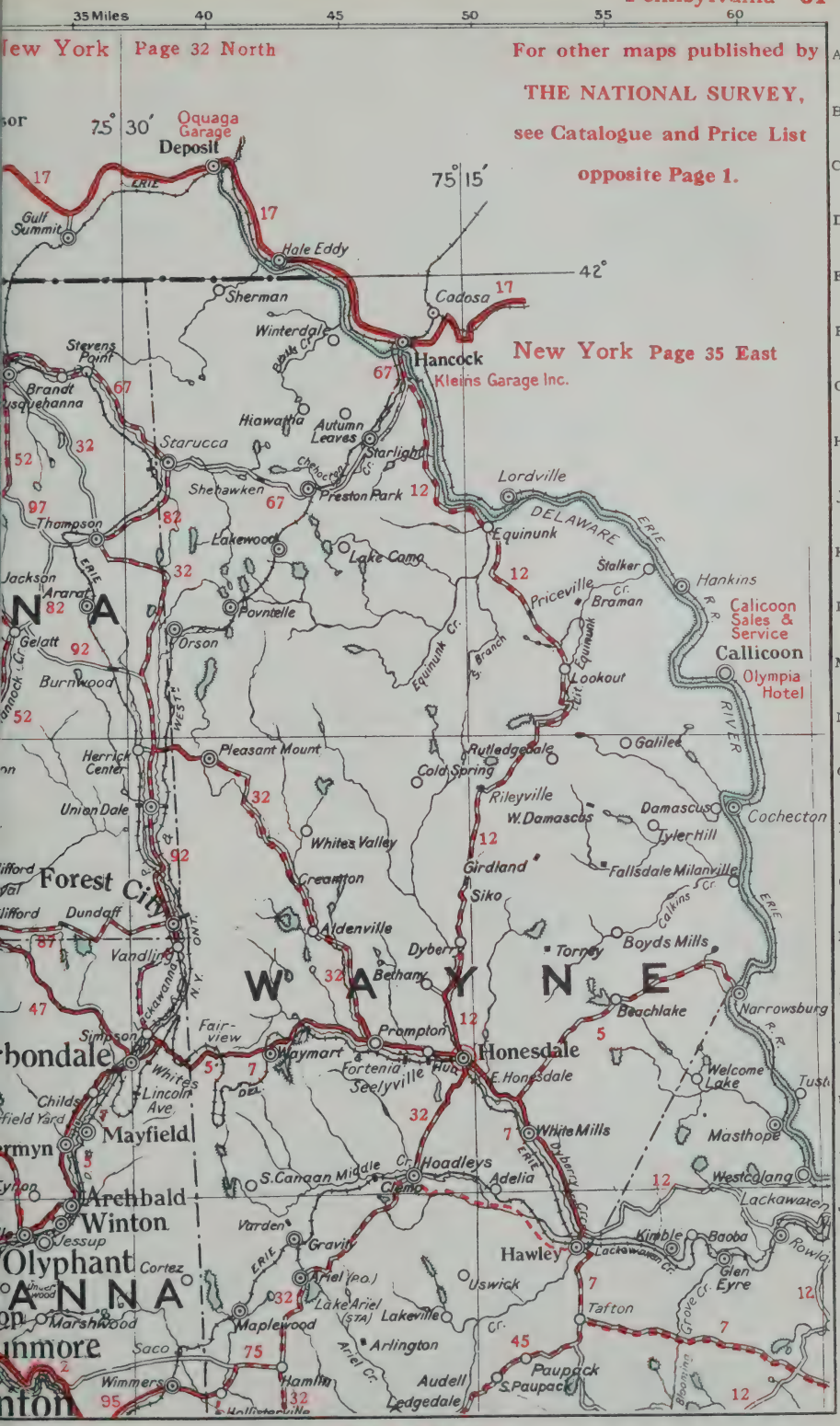

See key map inside front cover for arrangement of map pages.

COPYRIGHT, NATIONAL SURVEY CO.

Page 74 South

For Explanation of Signs See Page 101.

Page 141 West

See key map inside front cover for arrangement of map pages.

Page 54 North

Page 63 West

Page 76 South

For Explanation of Signs See Page 101.

Page 66 East

See key map inside front cover for arrangement of map pages.

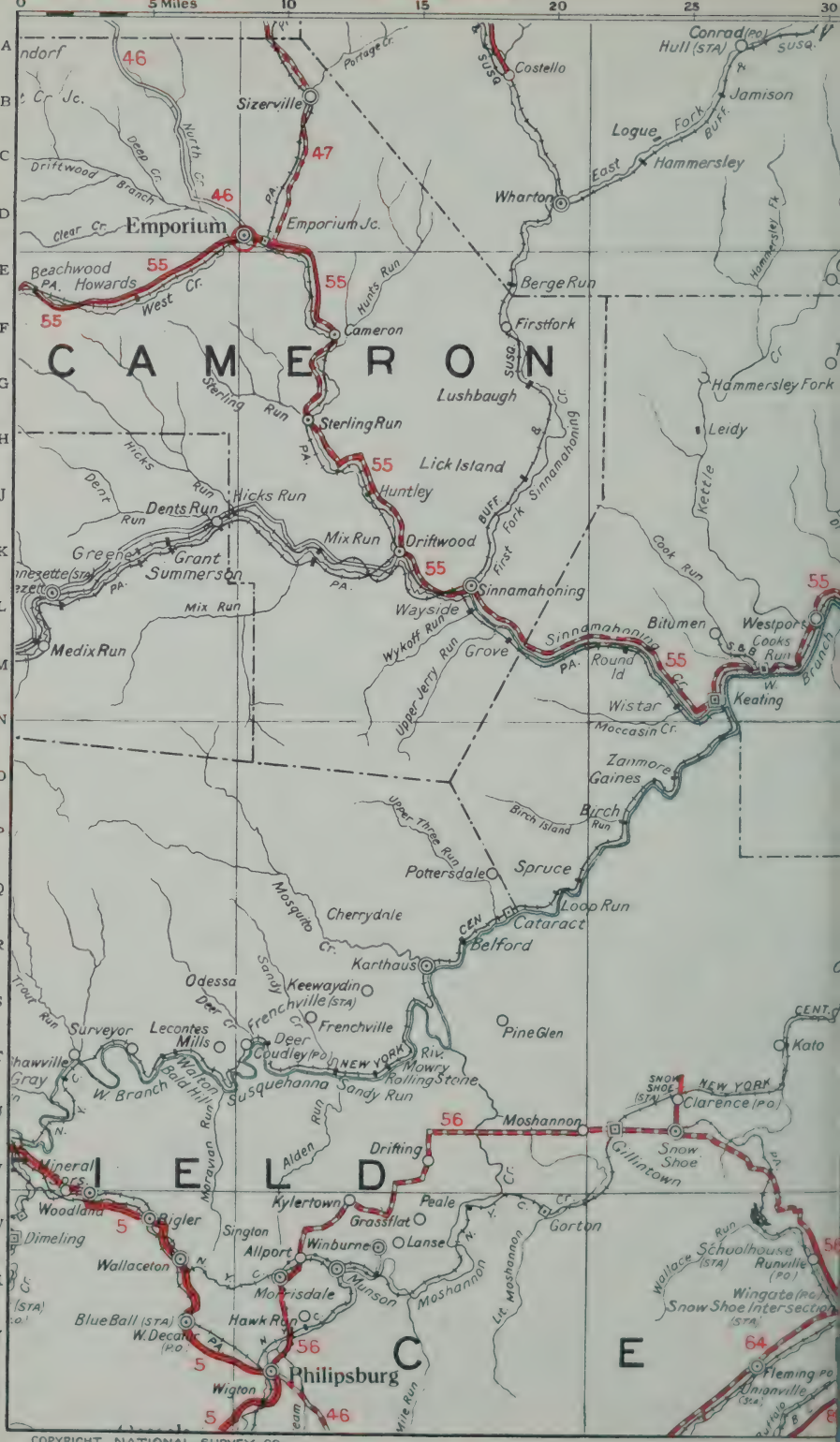

COPYRIGHT, NATIONAL SURVEY CO.

For Explanation of Signs See Page 101.

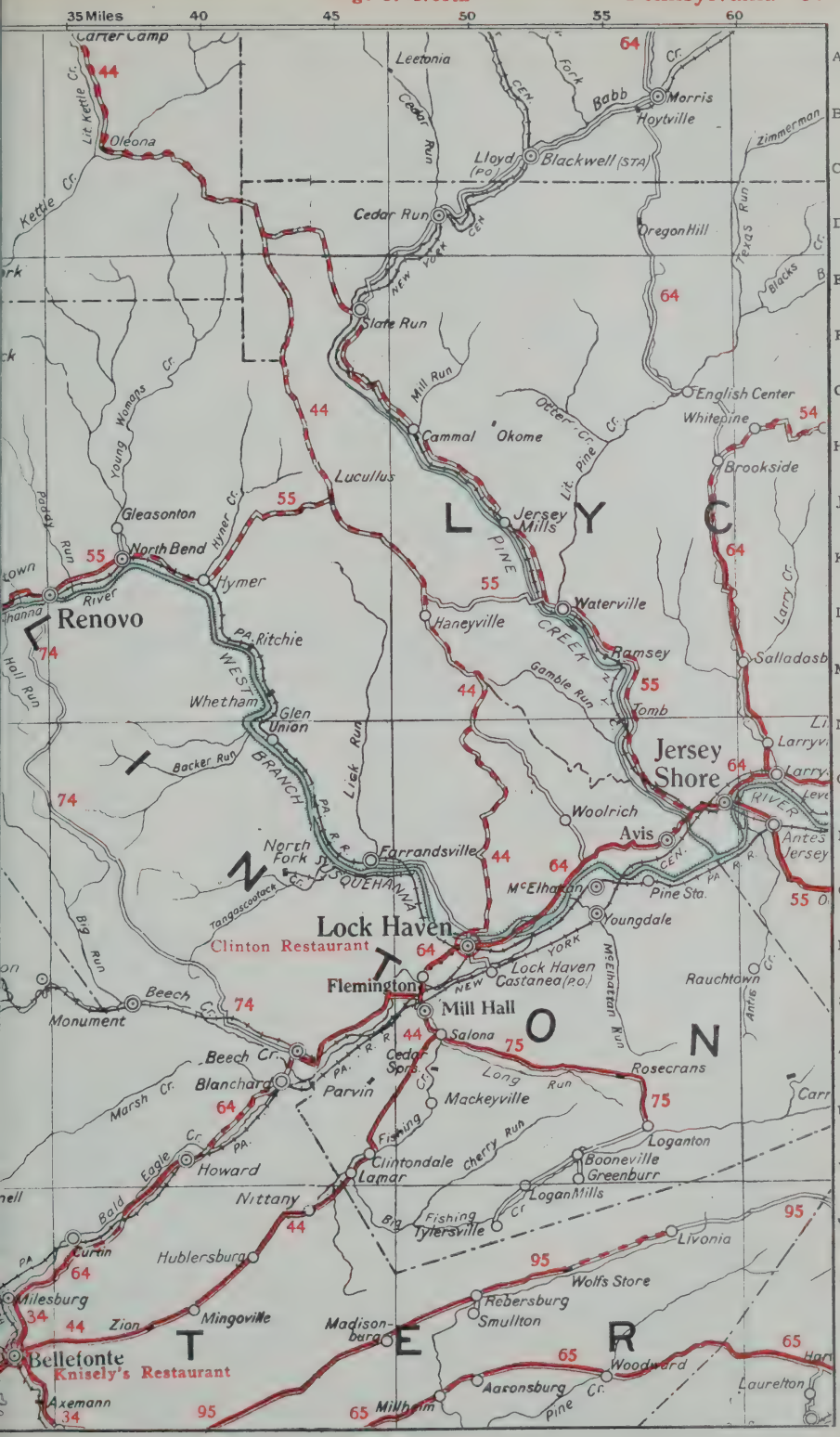

Page 68 East

Page 79 South

See key map inside front cover for arrangement of map pages.

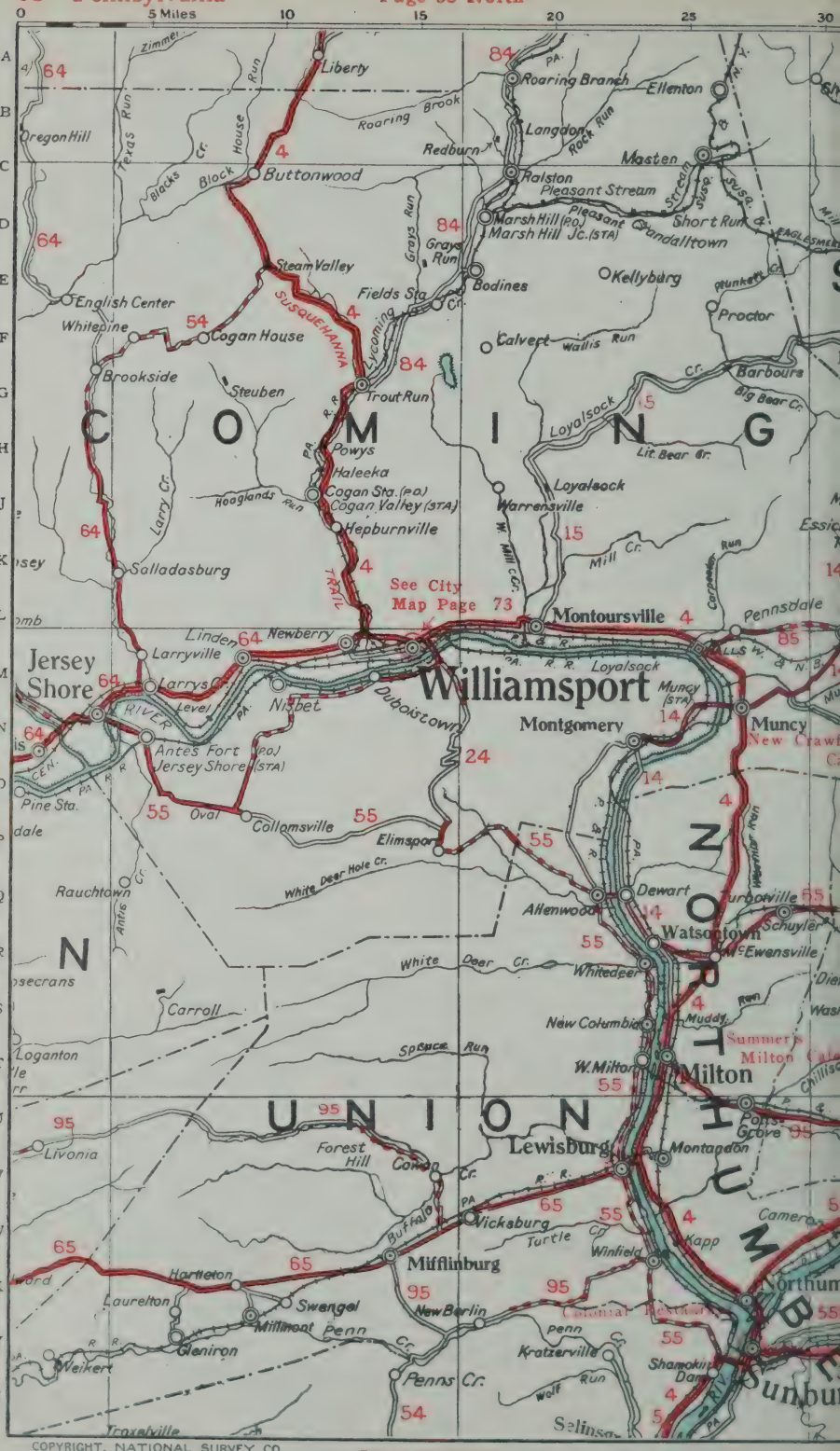

COPYRIGHT, NATIONAL SURVEY CO.

For Explanation of Signs See Page 101.

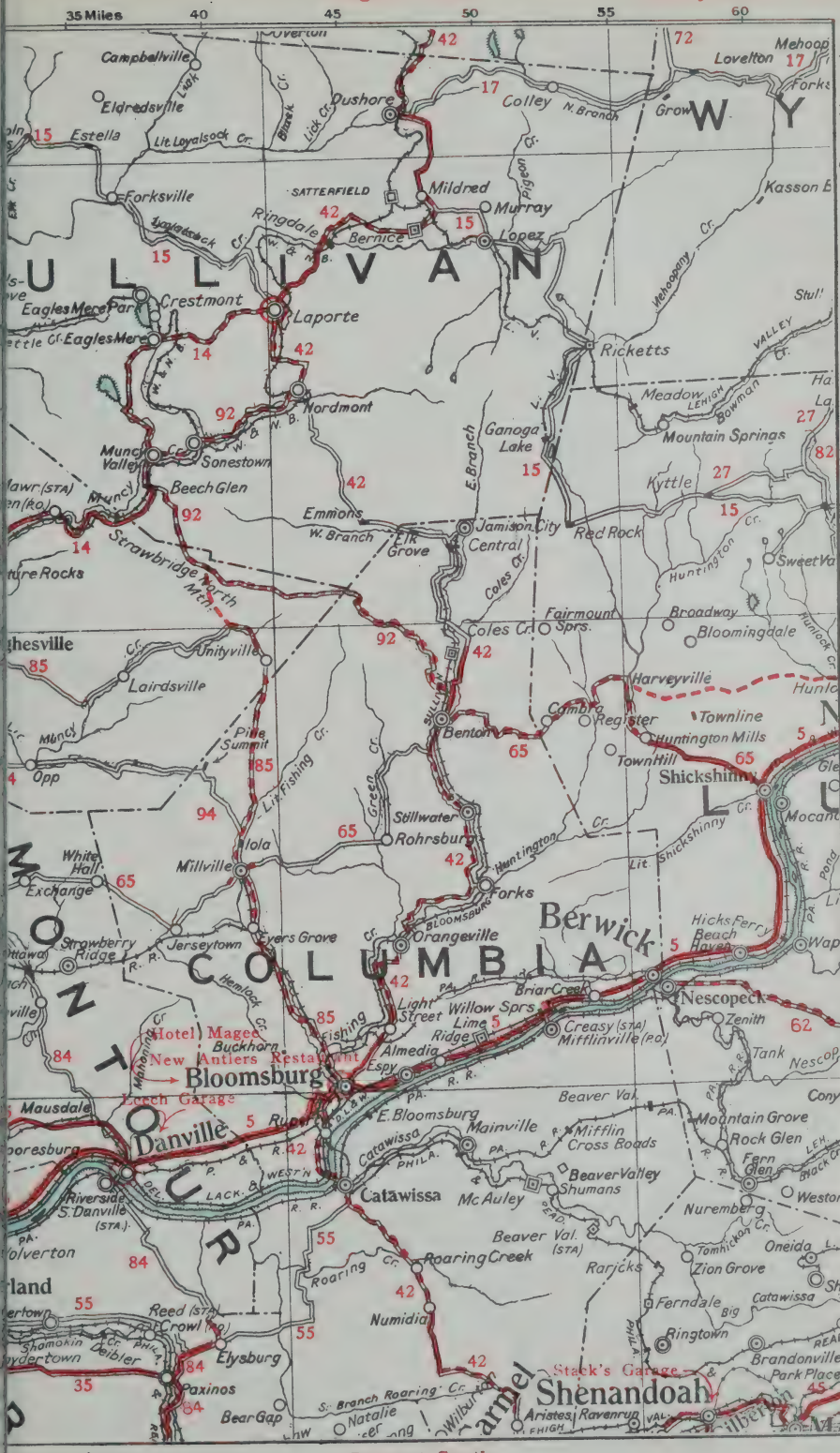

See key map inside front cover for arrangement of map pages

Page 60 North

COPYRIGHT, NATIONAL SURVEY CO.

For Explanation of Signs See Page 101.

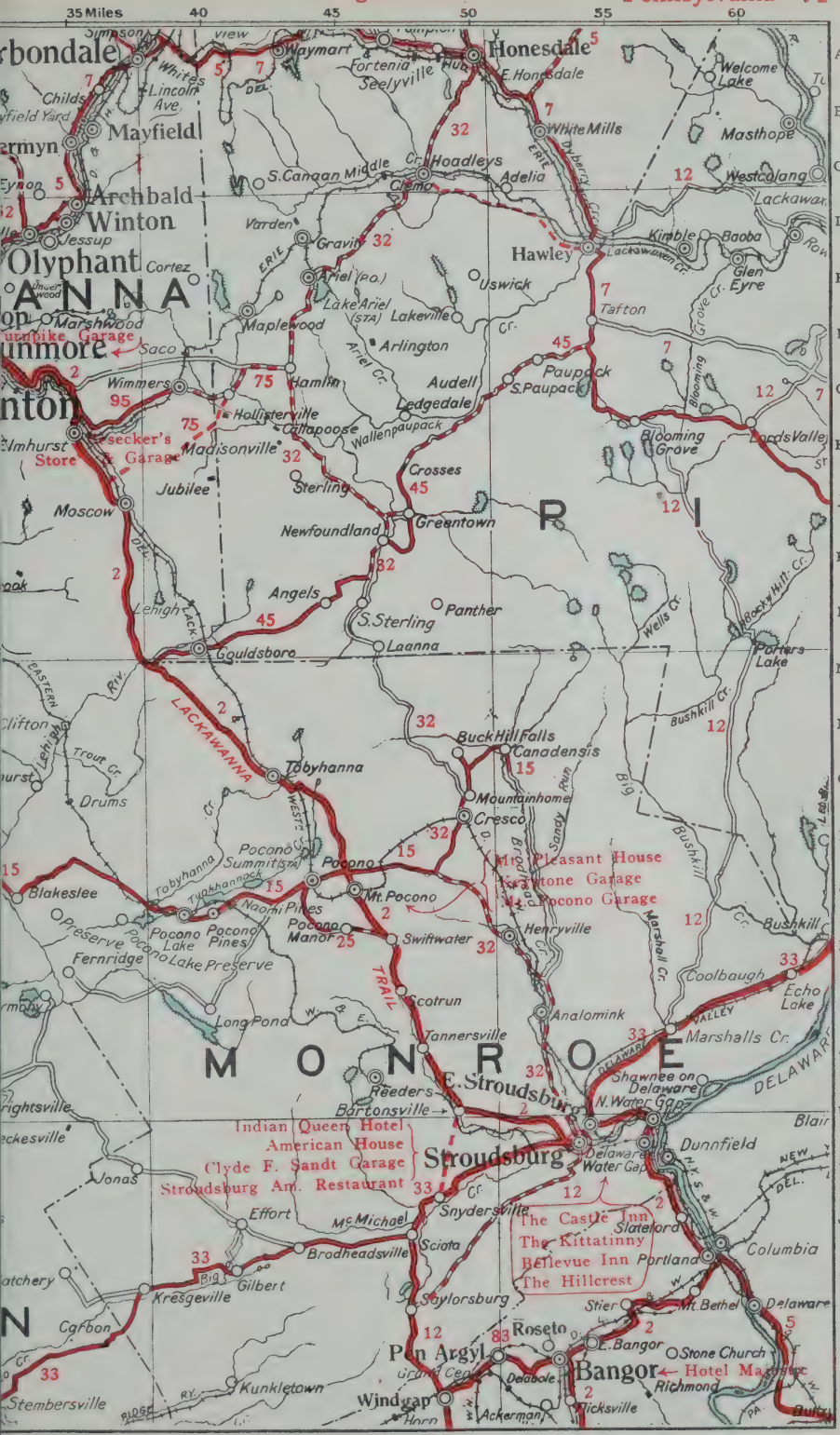

See key map inside front cover for arrangement of map pages

Page 61 North

For other maps published b
THE NATIONAL SURVEY,
see Price List opposite Page 1

New York
Page 35 East

Page 71 West

New Jersey
Page 102

The Castle Inn
The Kittatinny
Bellevue Inn
The Hillcrest

Indian Queen Hotel
American House
Clyde F. Sandt Garage
Stroudsburg Am. Restaurant

COPYRIGHT, NATIONAL SURVEY CO

Page 83 South

For Explanation of Signs See Page 101.

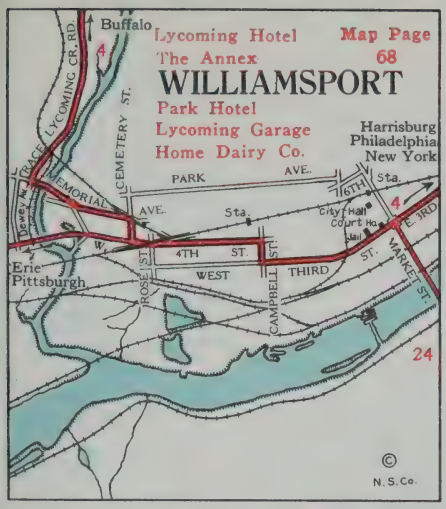

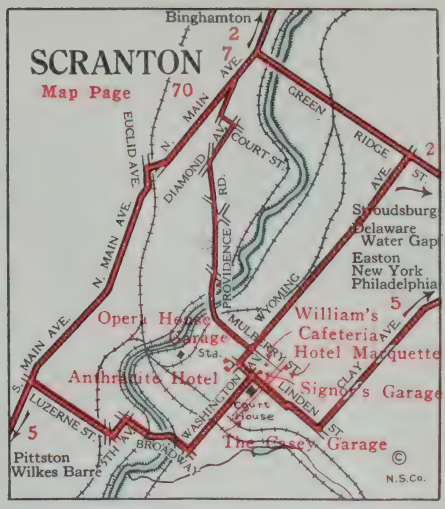

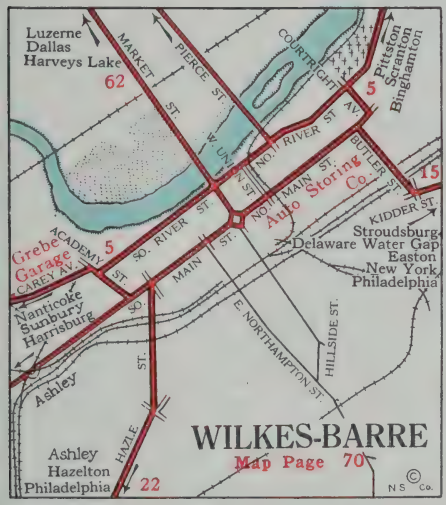

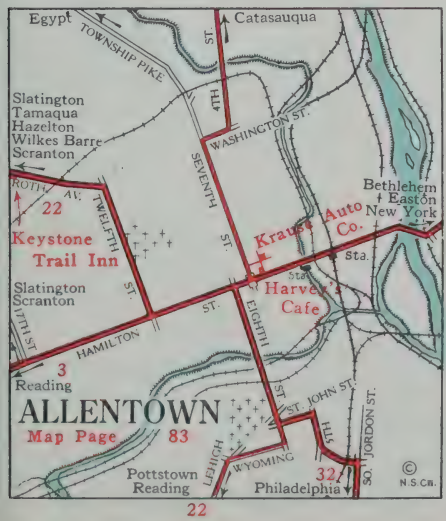

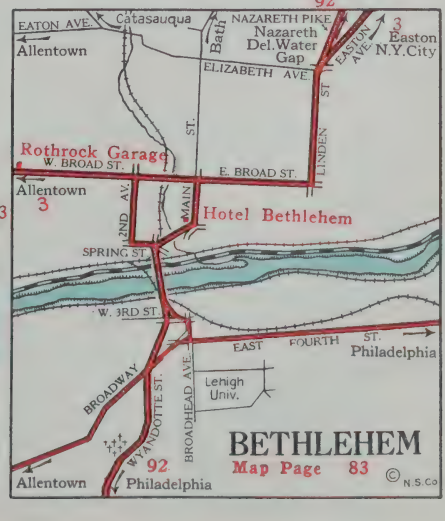

See key map inside front cover for arrangement of map pages.

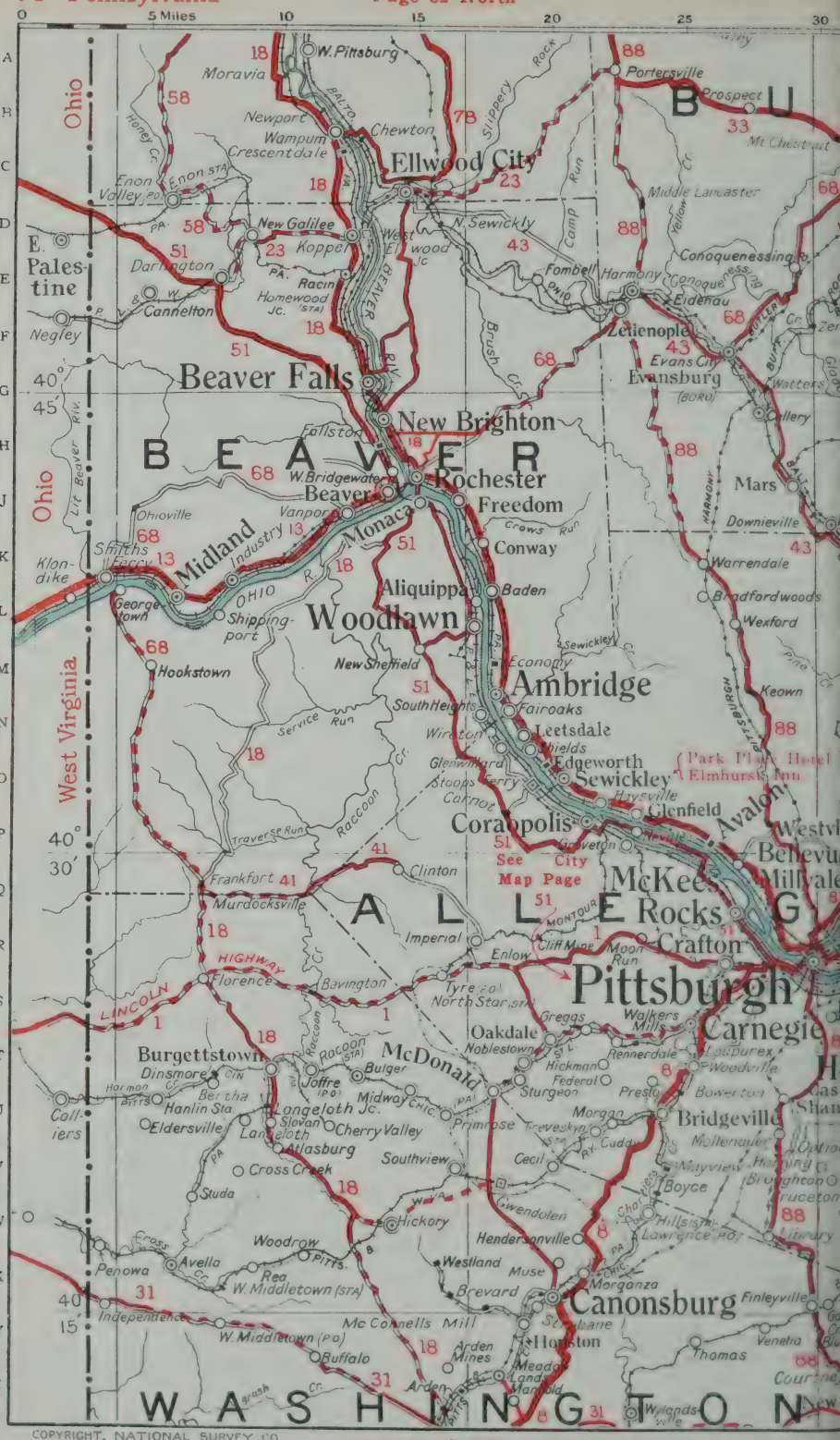

COPYRIGHT, NATIONAL SURVEY CO

35 Miles
40
45
50
55
60
Page 76 East
Butler
Kittanning
Ford City
Freeport
Leechburg
Vandergrift
Apollo
Tarentum
Brackenridge
Arnold
New Kensington
Parnassus
Springdale
Oakmont
Verona
Aspinwall
Sharpsburg
Etna
Wilkinsburg
Swissvale
Braddock
East Pittsburgh
Wilmerding
Pitcairn
Trafford
Duquesne
Mc Keesport
Irwin
Jeannette
Greensburg
Latrobe
Export
Saltsburg
Avonmore
Youngwood
West Newton
Clairton
Wilson
Elizabeth
Versailles
Oliver
Harmarville
Glenshaw
Indianola
Glassmere
Cheswick
Harwick
Bakerstown
Curtisville
Cunningham
Saxonburg
Ivywood
Silverville
Sarver
Mc Bride
Herman
Great Belt
W. Winfield
Marwood
Cabot
Jefferson Cen.
Oneida
Slippery Rock
Noelline (STA)
E. Butler
Carbon Center
Fenelton
Wadsworth
Coylesville
Lyndora
Cowansville
Cowan
Nichola
Craigsville
Worthington
Furnace Run
Adrian
W. Mosgrove
Bridgeburg
Mosgrove
Pine Furnace
Cowanshannoc
Manning
Templeton
Manorville
Mt Grann
W. Ford City
Cadogan
Ford Cliff
Rosston
Slate Lick
Glen Irwin
Logansport
Kelly Sta.
Winfield Jc.
Johnetta
Schenley
Kiskiminetas Jc.
Ingleside (STA)
Garvers Fy. (STA)
Deronda
Bradburn
Weinels
Hyde Park
Dime
Mateer
Girty
Brickchurch
Cochran Mills
Shay
Top
Whites Run
Elder
Cherry Run
Crooked
Spring Church
E. Vandergrift
W. Apollo
Markle
Kiskiminetas
Edmon
Salina
Edri
Longrun
Olivet
Reed
Elders Ridge
Iselin
Nowrytown
Blacklegs
Mamont
Slickville
Elrico
Tunnelton
Andrico
New Alexan
Murrysville
Newlonsburg
Delmont
Crabtree
Greenwald
Hannastown
Forbes Road
Claridge
Harrison City
Penn
Manor
Grapeville
Luxor
Sowash
Donohoe
Loyalhanna
Beatty
Adamsburg
Cerebl
Wendel
Rillton
Greenock
Robbins
Coulters
Boston
Blair Sta.
Buena Vista
Yohoghany
Haven
Lash
Frank
Lythedale
Douglas
Sutersville
Smithdale
Lower Amyville
Herminie
Darragh
Arona
Madison
Yukon
New Stanton
Sewickley
Armbrust
Weavers Old Stan (STA)
Hunkers
Wyano
Southwest
Calumet
Mammoth
Lycippus
Welty
United
Trauger
Pleasant Unity
Hostetter
Whitney
Pindley's Restaurant
Lock No. 3
Lock No. 4
Elkhorn
Manown
Collatin
Sunny Side
Webster
Bakerstown
Bairdford
Russellton
Tarentum
Creighton
Valley Camp
Harmarville
Cheswick
Glassmere
Indianola
Springdale
Oakmont
Verona
Aspinwall
Sharpsburg
Etna
Wilkinsburg
Swissvale
Braddock
East Pittsburgh
Wilmerding
Pitcairn
Trafford
Duquesne
Mc Keesport
Irwin
Jeannette
Greensburg
Latrobe
Export
Saltsburg
Avonmore
Youngwood
West Newton
Clairton
Wilson
Elizabeth
Versailles
Oliver
Glassmere
Indianola
Cheswick
Harwick
Harmarville
Glenshaw
Bakerstown
Curtisville
Cunningham
Saxonburg
Ivywood
Silverville
Sarver
Mc Bride
Herman
Great Belt
W. Winfield
Marwood
Cabot
Jefferson Cen.
Oneida
Slippery Rock
Noelline (STA)
E. Butler
Carbon Center
Fenelton
Wadsworth
Coylesville
Lyndora
Cowansville
Cowan
Nichola
Craigsville
Worthington
Furnace Run
Adrian
W. Mosgrove
Bridgeburg
Mosgrove
Pine Furnace
Cowanshannoc
Manning
Templeton
Manorville
Mt Grann
W. Ford City
Cadogan
Ford Cliff
Rosston
Slate Lick
Glen Irwin
Logansport
Kelly Sta.
Winfield Jc.
Johnetta
Schenley
Kiskiminetas Jc.
Ingleside (STA)
Garvers Fy. (STA)
Deronda
Bradburn
Weinels
Hyde Park
Dime
Mateer
Girty
Brickchurch
Cochran Mills
Shay
Top
Whites Run
Elder
Cherry Run
Crooked
Spring Church
E. Vandergrift
W. Apollo
Markle
Kiskiminetas
Edmon
Salina
Edri
Longrun
Olivet
Reed
Elders Ridge
Iselin
Nowrytown
Blacklegs
Mamont
Slickville
Elrico
Tunnelton
Andrico
New Alexan
Murrysville
Newlonsburg
Delmont
Crabtree
Greenwald
Hannastown
Forbes Road
Claridge
Harrison City
Penn
Manor
Grapeville
Luxor
Sowash
Donohoe
Loyalhanna
Beatty
Adamsburg
Cerebl
Wendel
Rillton
Greenock
Robbins
Coulters
Boston
Blair Sta.
Buena Vista
Yohoghany
Haven
Lash
Frank
Lythedale
Douglas
Sutersville
Smithdale
Lower Amyville
Herminie
Darragh
Arona
Madison
Yukon
New Stanton
Sewickley
Armbrust
Weavers Old Stan (STA)
Hunkers
Wyano
Southwest
Calumet
Mammoth
Lycippus
Welty
United
Trauger
Pleasant Unity
Hostetter
Whitney
Pindley's Restaurant
Lock No. 3
Lock No. 4
Elkhorn
Manown
Collatin
Sunny Side
Webster
Page 85 South

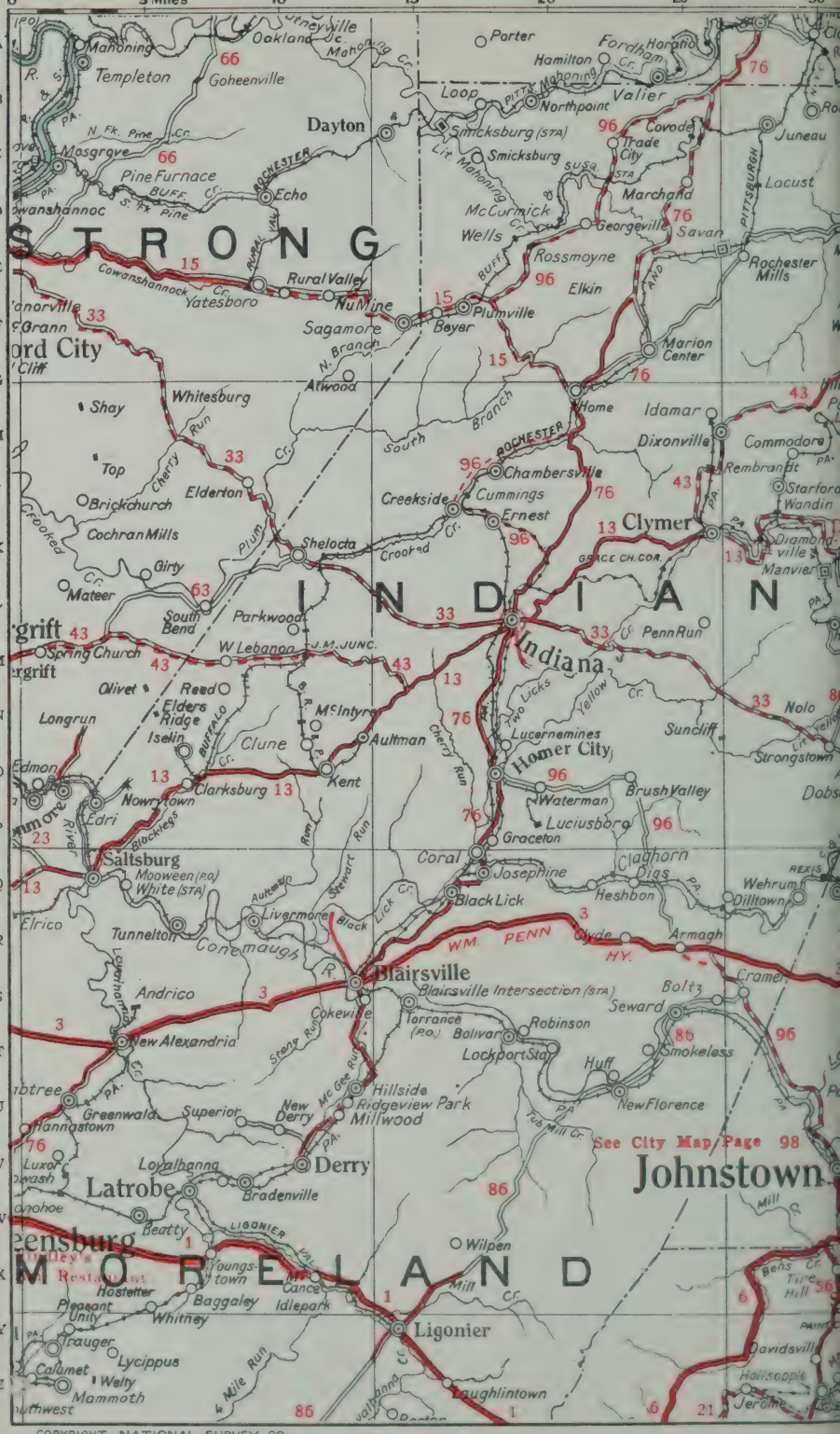

COPYRIGHT, NATIONAL SURVEY CO.

See key map inside front cover for arrangement of map pages.

COPYRIGHT, NATIONAL SURVEY CO.

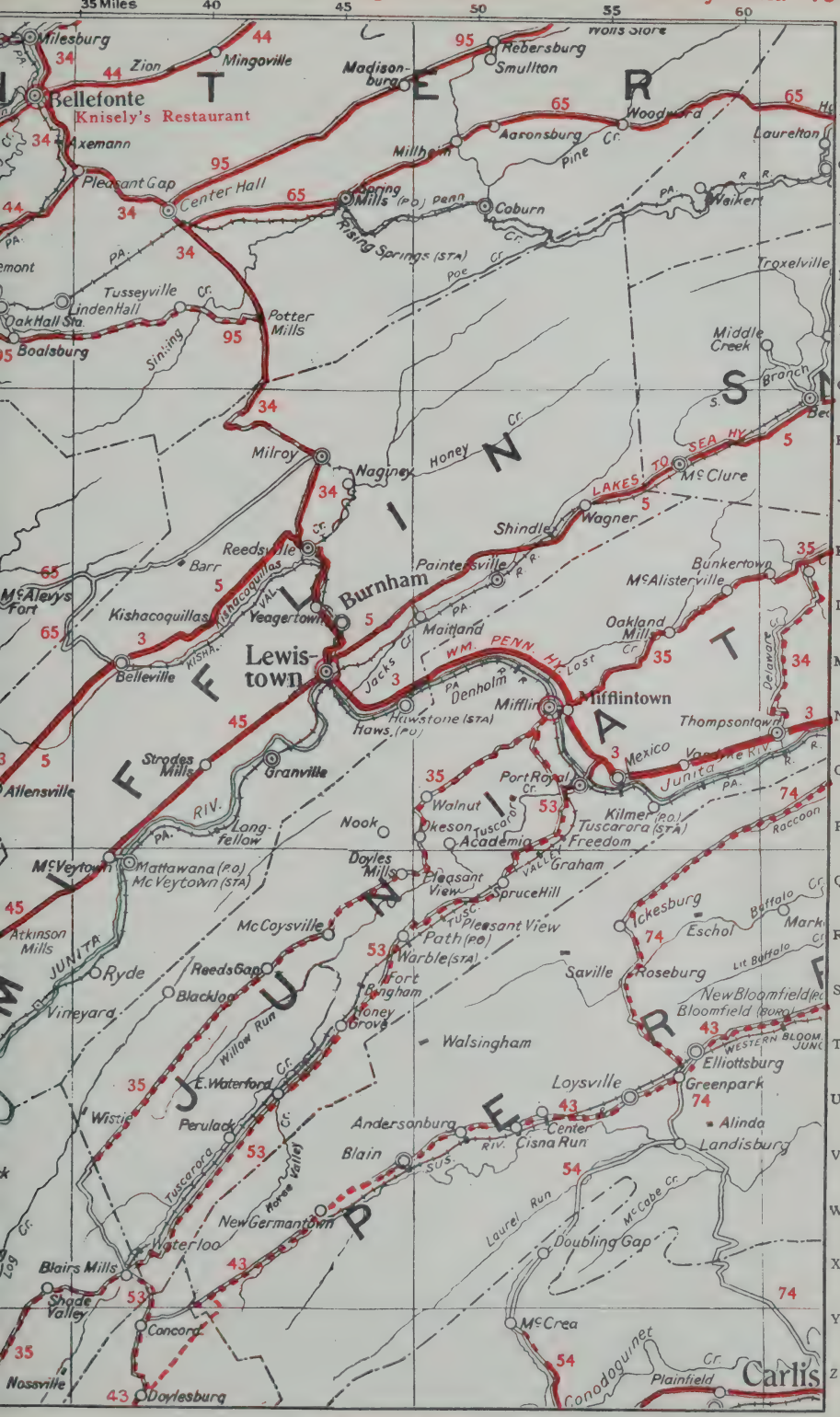

Page 80 East

Page 89 South

Page 68 North

Page 79 West

COPYRIGHT, NATIONAL SURVEY CO.

Page 90 South

For Explanation of Signs See Page 101.

Page 69 North

Page 82 East

Page 91 South
See key map inside front cover for arrangement of map pages.

Page 70 North

Page 81 West

COPYRIGHT, NATIONAL SURVEY CO.

Page 92 South

For Explanation of Signs See Page 101.

See key map inside front cover for arrangement of map pages.

Page 74 North

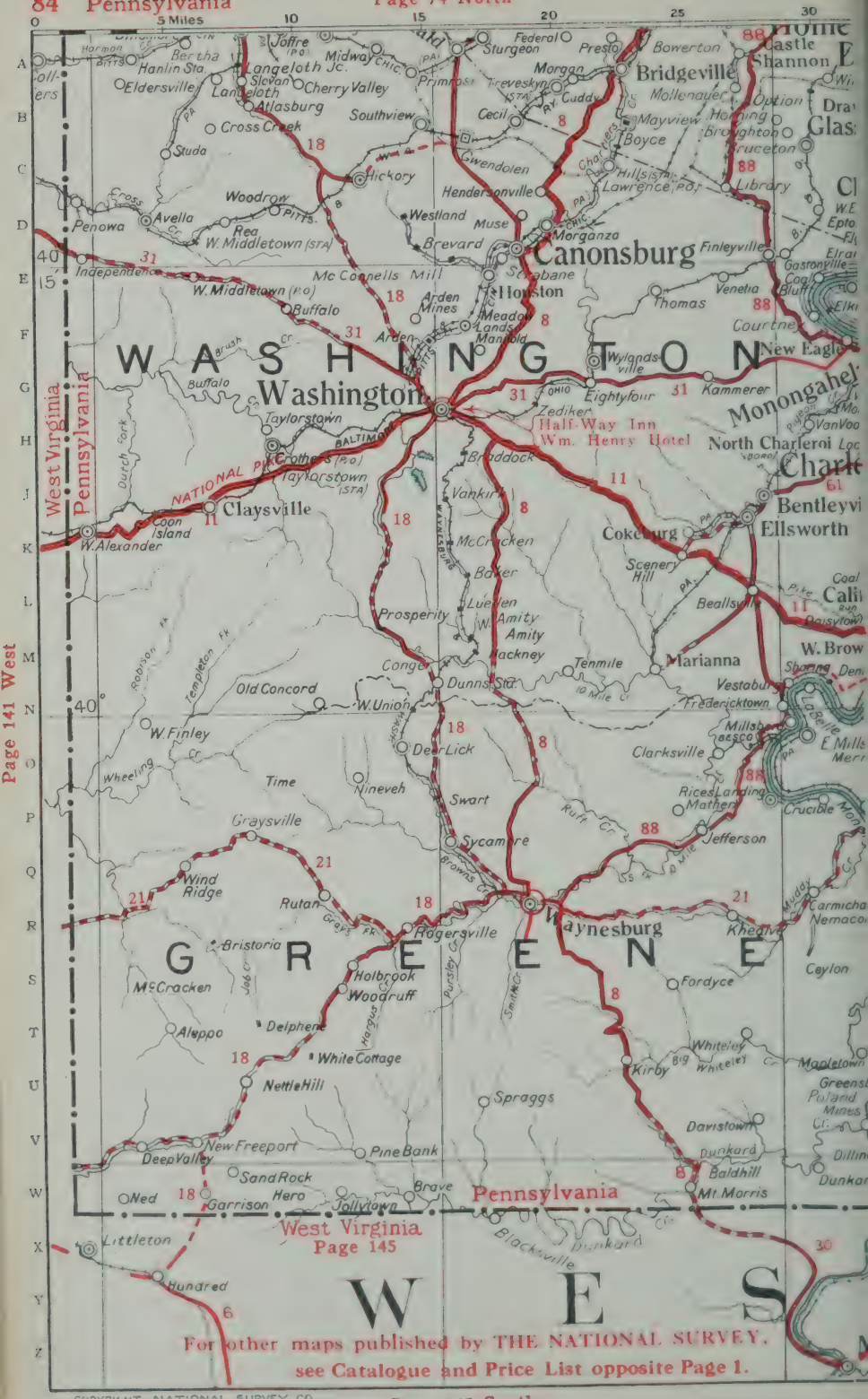

COPYRIGHT, NATIONAL SURVEY CO.

Page 145 South

For Explanation of Signs See Page 101.

See key map inside front cover for arrangement of map pages

5 Miles
10
15
20
25
30
See City Map Page 98
Johnstown
Latrobe
Derry
Loyalhanna
Bradenville
Beatty
Greenwald
Superior
New Derry
Hillside
Ridgeview Park
Millwood
Lockport Sta
Huff
New Florence
Parkhill
Wilpen
Youngstown
Hostetter
Baggaley
Whitney
Pleasant Unity
Idlepark
Ligonier
Laughlintown
Rector
Keffer
Crisp
Stahlstown
Rodney
Acme
Donegal
Kregar
Jones Mills
Champion
White
Melcroft
Indian Head
Claircrest
Normalville
Mill Run
Nicolay
Bidwell
Rumbert
Fort Hill
Ursina
Confluence
Harnedsville
Dumas
Anspach
Beachly
Listonburg
Somerfield
Addison
Markleysburg
Guard
Shelbysport
Friendsville
Grantsville
Frostburg
Meyersdale
Boynton
W. Salisbury
Elk Lick (Po.)
Keystone
Sand Patch
Deal
Mance
Berlin
E. End
Goodtown
Pinehill
Garrett
Blue Lick
Bare Rock
Blackfield
Rockwood
Murdock
Glade
New Lexington
Barronvale
Sculton
Kingwood
Casselman
Markleton
Somerset
Listie
Wellscreek
Friedens
Coleman
Kimmelton
Weimer
Zimmerman
Bakersville
Kuhn
Sipesville
Acosta
Quecreek
Ralphton
Beams
Gray
Jennerstown
Jenners
Boswell
Quemahoning Res.
Landstreet
Jerome
Hollsopple
Davidsville
Tire Hill
Stoystown
Brotherton
Pennsylvania
Maryland
NATIONAL PIKE
ORELAND
SOMERSET
Page 85 West
Page 134 South
COPYRIGHT, NATIONAL SURVEY CO.

See key map inside front cover for arrangement of map pages.

Page 78 North

Page 87 West

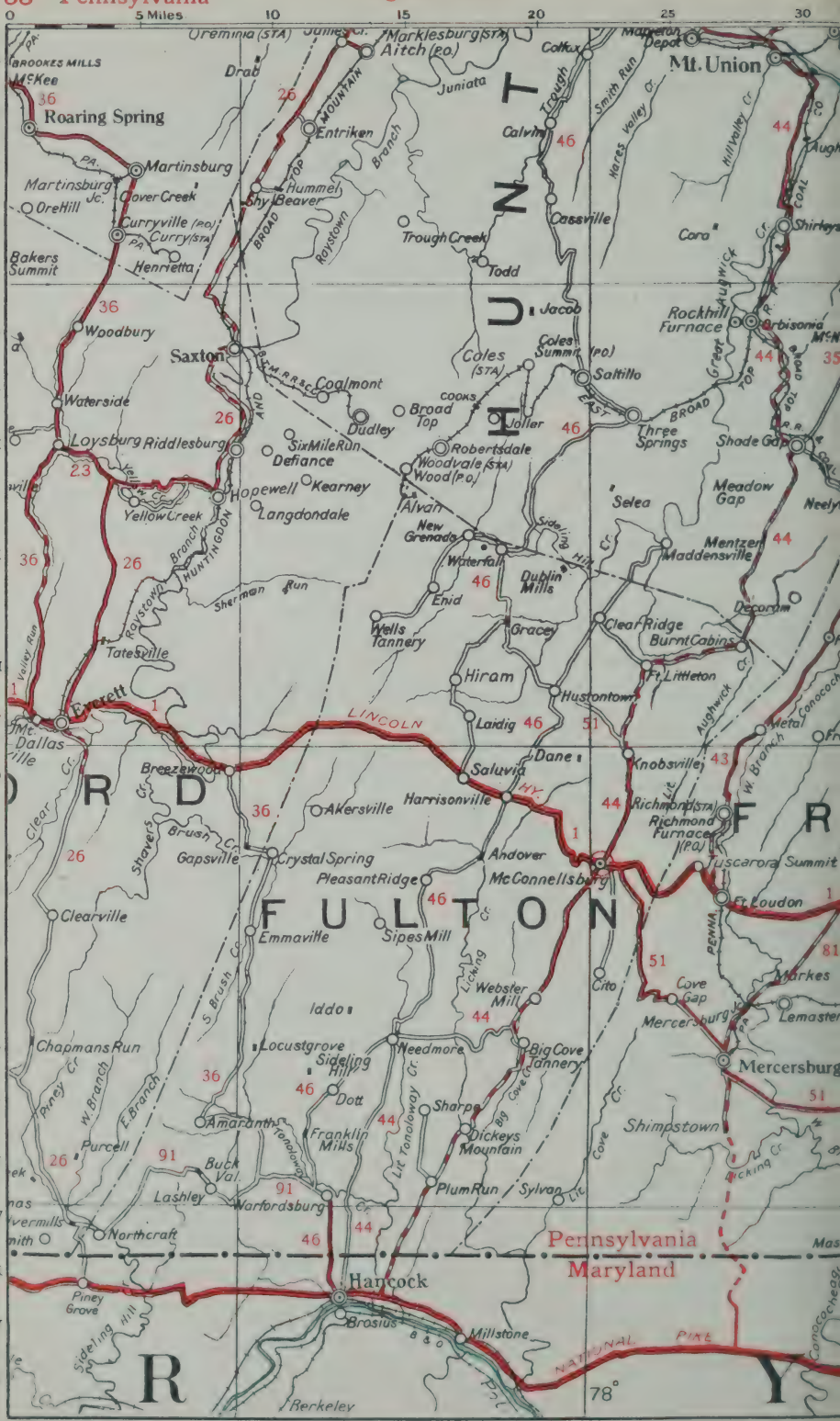

COPYRIGHT, NATIONAL SURVEY CO

Page 134 South

For Explanation of Signs See Page 101.

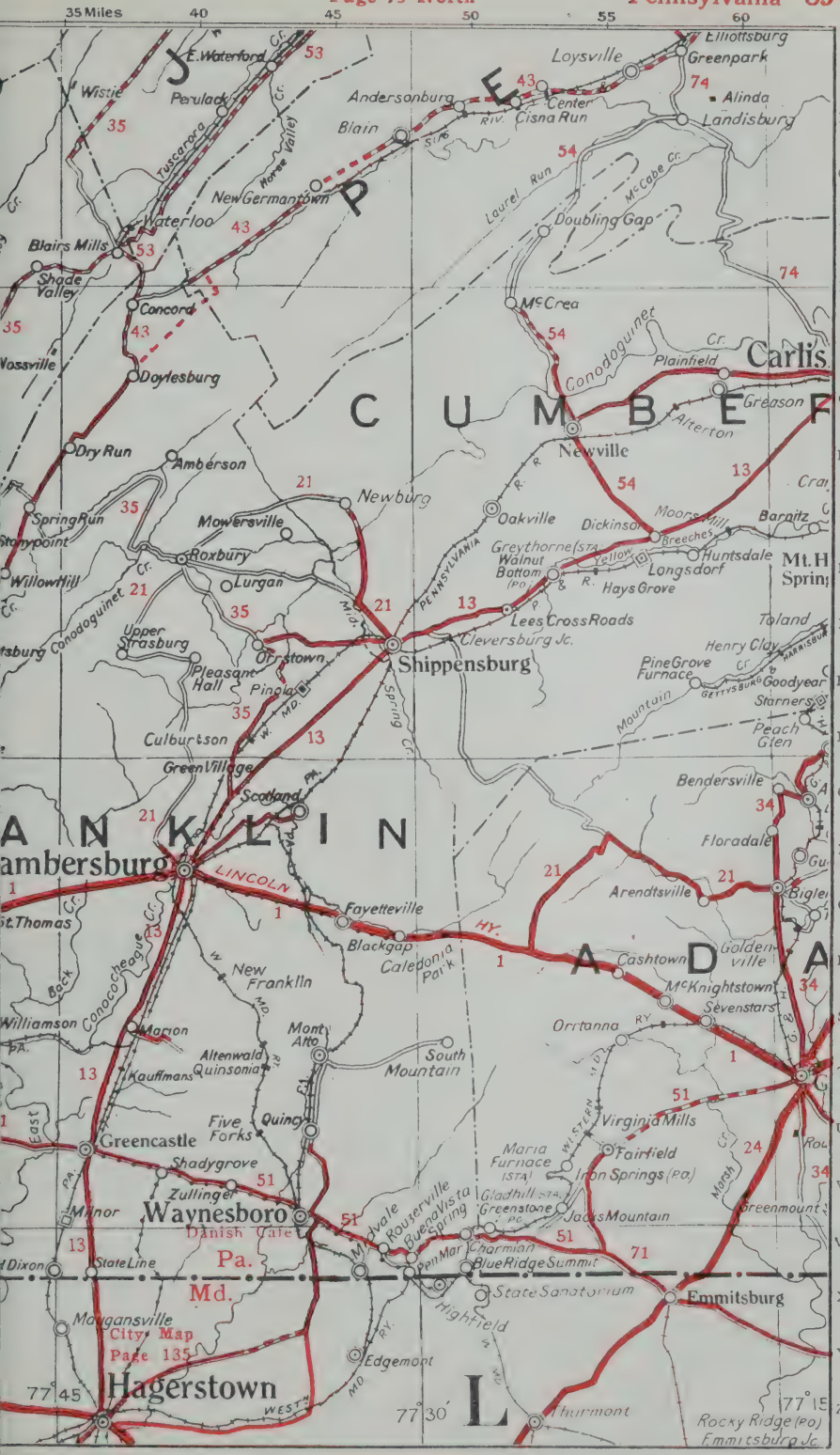

Page 90 East

See key map inside front cover for arrangement of map pages.

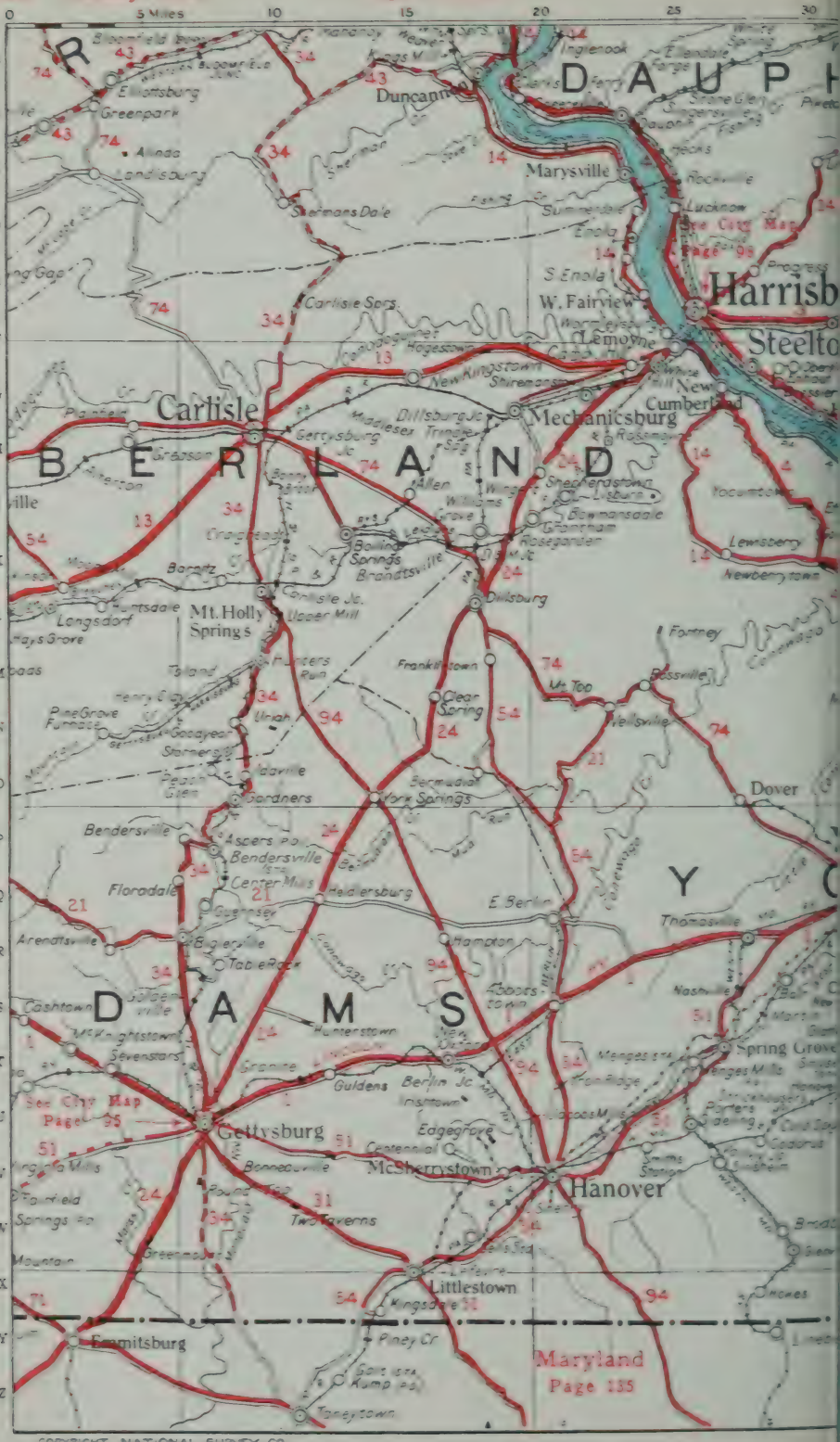

COPYRIGHT, NATIONAL SURVEY CO

See key map inside front cover for arrangement of map pages.

Page 92 East

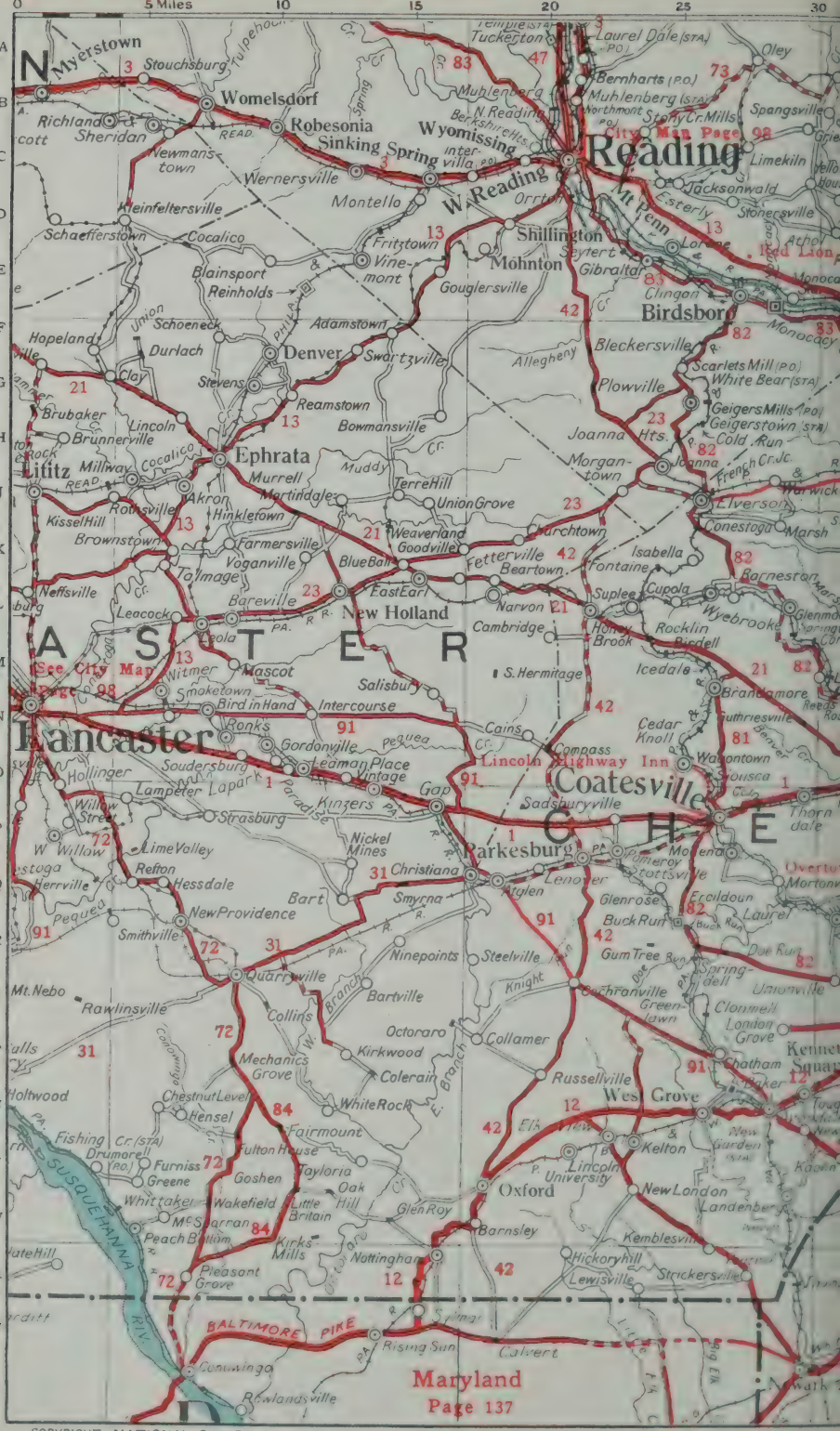

COPYRIGHT, NATIONAL SURVEY CO.

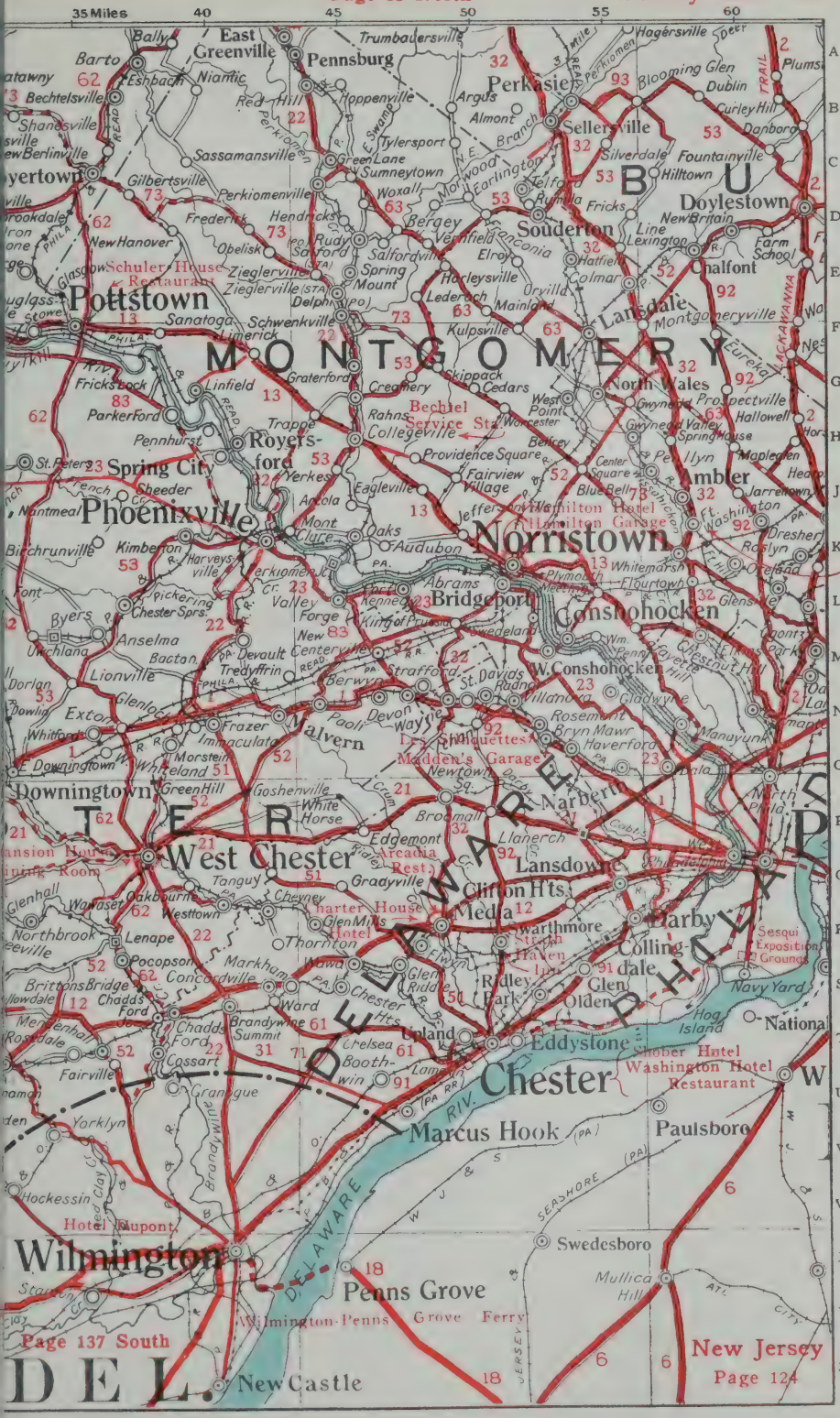

See key map inside front cover for arrangement of map pages.

COPYRIGHT, NATIONAL SURVEY CO

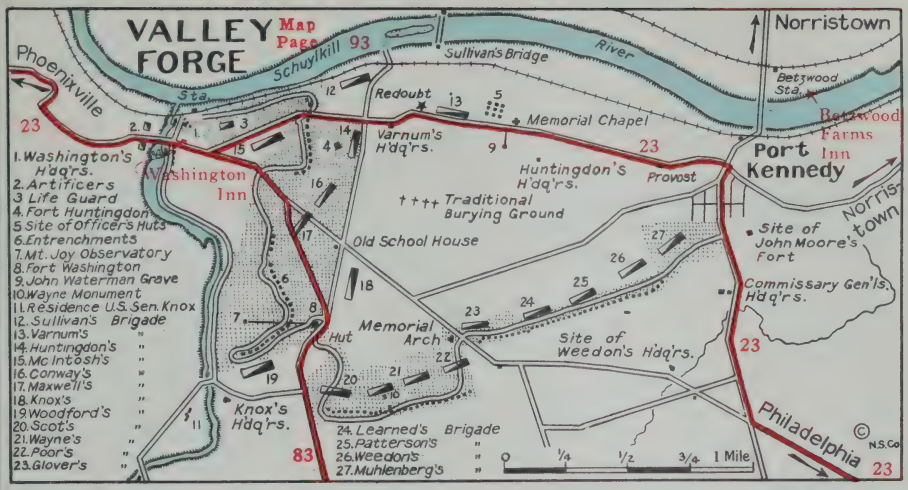

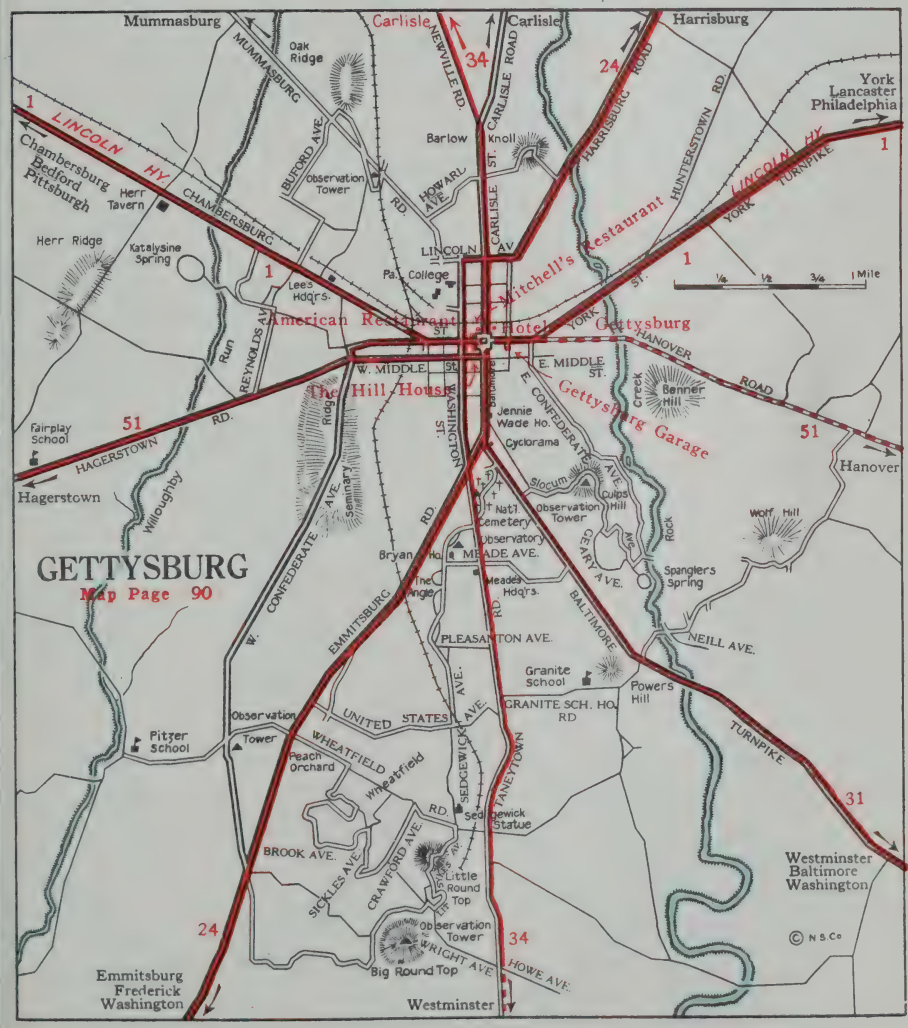

See key map inside front cover for arrangement of map pages.

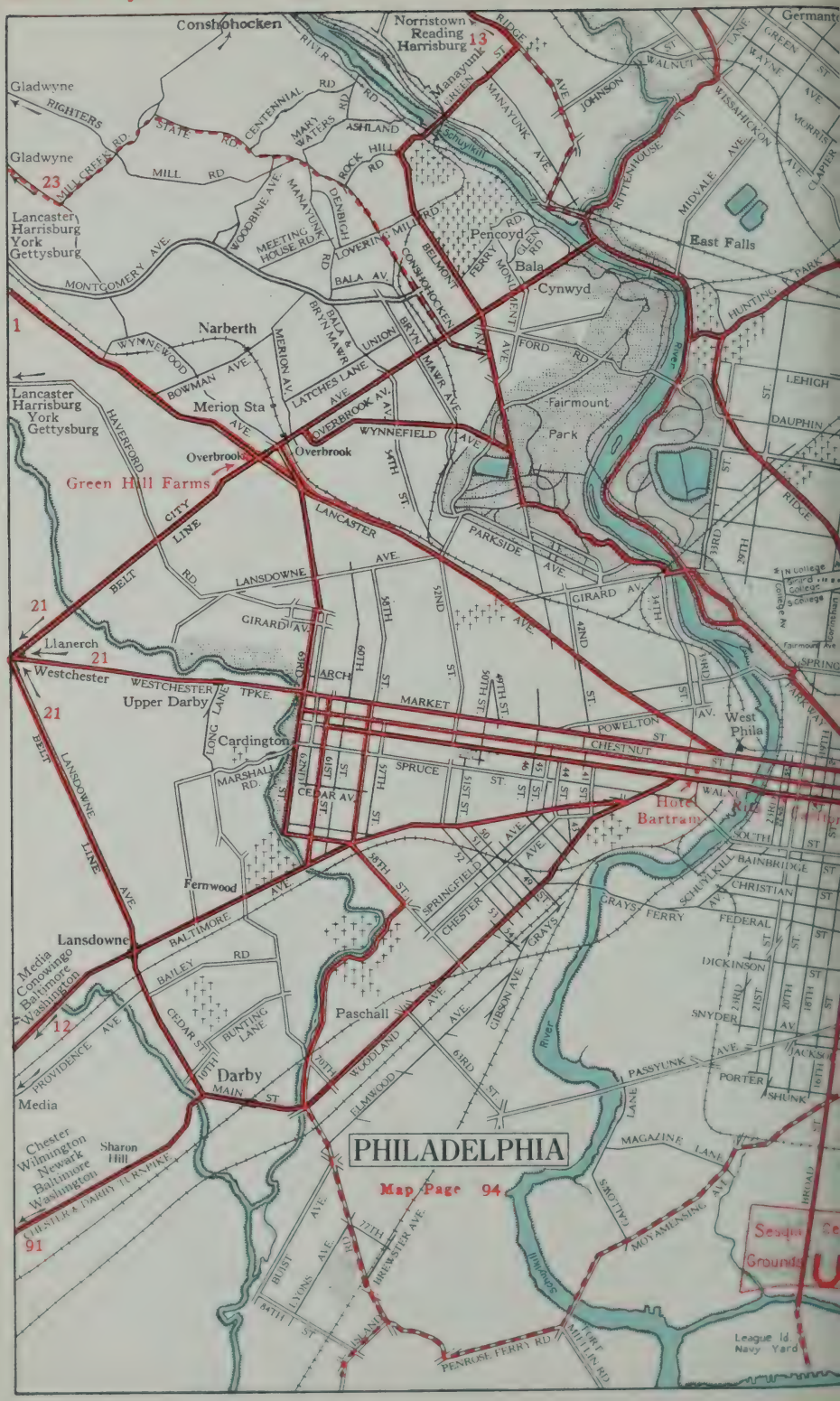
Conshohocken
Norristown
Reading
Harrisburg
13
Manayunk
Germanto
Gladwyne
RIGHTERS RD
STATE RD
CENTENNIAL RD
MARY WATERS RD
ASHLAND
ROCK HILL RD
MILL CREEK RD
MILL RD
23
Lancaster
Harrisburg
York
Gettysburg
WOODBINE AVE
MANAYUNK
MEETING HOUSE RD
DENBIGH
LOVERING MILL RD
MONTGOMERY AVE
BALA AV
CONSHOHOCKEN
BELMONT
FERRY
MONUMENT
GLEN RD
Pencoyd
Bala
Cynwyd
East Falls
MIDVALE AVE
RITTENHOUSE ST
WISSAHICKON AVE
JOHNSON
WALNUT
GREEN
WAYNE AVE
MORRIS
CLAPIER
HUNTING PARK
1
Narberth
WYNNEWOOD
BOWMAN AVE
MERION AV
BALA & BRYN MAWR
UNION
BRYN MAWR AVE
LATCHES LANE
Merion Sta
OVERBROOK AV
WYNNEFIELD AVE
Overbrook
Green Hill Farms
Fairmount Park
FORD RD
LEHIGH
DAUPHIN
RIDGE
HAVERFORD
CITY LINE
BELT RD
LANCASTER AVE
PARKSIDE AVE
LANSDOWNE AVE
GIRARD AV
21
Llanerch
Westchester
WESTCHESTER TPKE
Upper Darby
LONG LANE
MARKET
POWELTON
CHESTNUT ST
West Phila
Cardington
MARSHALL RD
SPRUCE ST
CEDAR AV
Hotel Bartram
SOUTH ST
BAINBRIDGE ST
CHRISTIAN ST
Fernwood
SPRINGFIELD AVE
CHESTER
GRAYS FERRY
FEDERAL ST
Lansdowne
BALTIMORE
BAILEY RD
Media
Conowingo
Baltimore
Washington
12
DICKINSON
SNYDER
Paschall
BUNTING LANE
CEDAR ST
PROVIDENCE AVE
Darby
MAIN ST
WOODLAND AVE
ELMWOOD
PASSYUNK AVE
PORTER
SHUNK
Media
Chester
Wilmington
Newark
Baltimore
Washington
Sharon Hill
CHESTER & DARBY TURNPIKE
91
PHILADELPHIA
Map Page 94
MAGAZINE LANE
MOYAMENSING AVE
BROAD
BUIST AVE
LYONS AVE
77TH
BREWSTER AVE
64TH ST
PENROSE FERRY RD
FORT MIFFLIN RD
League Id.
Navy Yard

Norristown
Reading
Allentown
Bethlehem
Logan
Easton
Lambertville
Cheltenham
Newtown
Trenton
New York
Nicetown
Frankford
Tacony-Palmyra Ferry
North Philadelphia
Kensington
Majestic Hotel
Delair
Burlington
Trenton
New Brunswick
New York
Fish House
Merchantville
Mt. Holly
Bordentown
Trenton
Lakewood
Pa. Indem. Ex.
Under Const. 1925
Penn. Restaurant
Campbell's Garage
Green's
The Benj. Franklin
Stenton
CAMDEN
Map Page 94
Collingswood
Medford
Black Horse Garage
Estates Garage
Oaklyn
Berlin
Hammonton
Egg Harbor City
Atlantic City
Cape May
Gloucester
Audubon
Atlantic City
Penns Grove
Salem
Bridgton
Millville
Cape May
Mt. Ephraim
N.S.Co.

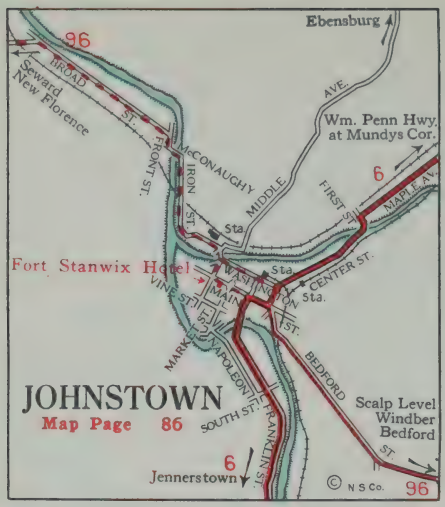

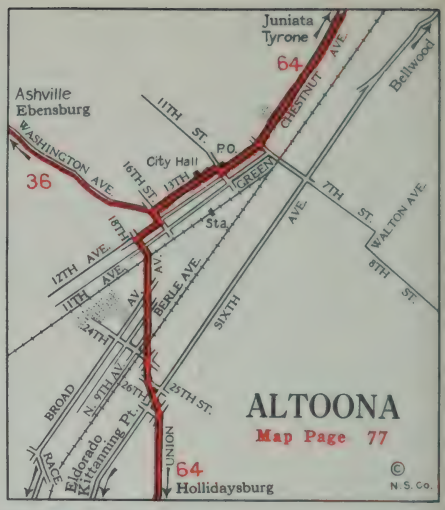

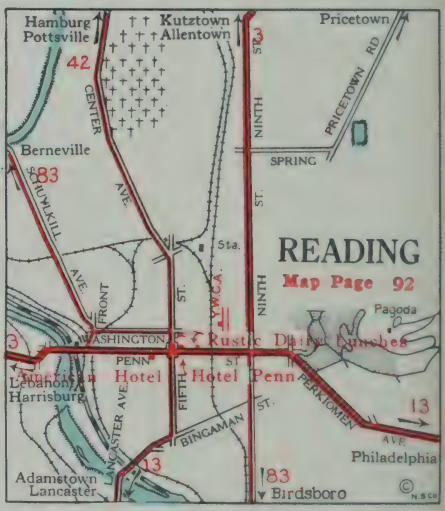

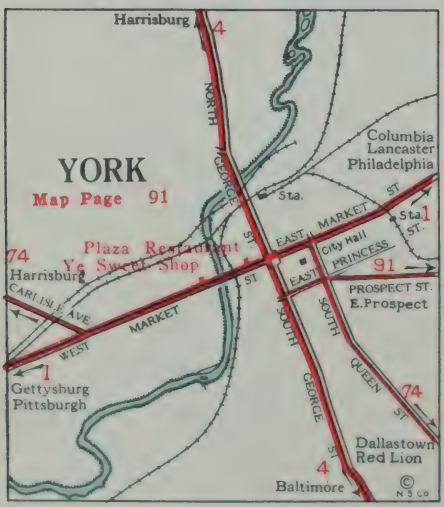

For Explanation of Signs See Page 101.

The Official

National Survey Maps and Guide for

NEW JERSEY

PUBLISHED BY

THE NATIONAL SURVEY CO.

LAWTON V. CROCKER
Topographer

Topographical Offices
CHESTER, VERMONT

Branch Office
807 Chestnut St., PHILADELPHIA, PA.

COPYRIGHT 1925

Contents of Alphabetical Guide

Every Post Office point in the state with a reference to the map page on which it is shown.

The Population of every incorporated village or town; following the town name.
(* preceding population figures indicates population of entire township.)

Description of the general character of the more important cities and towns, following their names.

Historical Events briefly described under the town in or near which they took place.

Advertisements of hotels, restaurants, tea rooms, garages, and others catering to the tourist. Only places believed to be clean, reliable and fair in their charges have been listed. Travelers will confer a favor upon the publishers by reporting promptly by mail any cause for dissatisfaction, as well as places of particular merit.

How to Use this Book

Map pages are arranged in grids, like a checker board, and are numbered from left to right and down the page.

To find a map page of a given area, the general location of which is known to you, refer to the key map pasted into the front cover. The numbered rectangles give the areas covered by each map page. The large number in the center of each rectangle is the number of the map page for that area.

To find a place on the map, refer to the alphabetical section immediately following. It will give you the map page number and the position on the page, directly following the town name.

To find the map of an area north, south, east or west of a particular page, do not bother even to refer to the key map. The numbers of map pages for adjoining areas are always given on the margin of the map page.

Map areas over-lap. Every part of a map adjacent to the margin of a page is repeated on the page showing the adjoining area.

In planning a long trip, use the key map pasted into the front cover. It gives the best routes and the distances between the principal towns and highway junctions.

Running directions are no longer necessary. All state highway routes are marked by numbers painted on poles, etc., by the State Department of Highways. Corresponding numbers will be found in red on all map pages in this book. Look up the number of your route on the map, and thereafter when driving simply follow the corresponding number on the poles. No running directions are needed.

For best routes through cities, see city maps as indexed under the city name.

For information about a town, find it in the alphabetical section as you would in a dictionary. All information follows directly under the town name.

Absecon, N. J. Page 131 Line **L**, ...702
Adamston, N. J. Page 120 Line **U**
Adelphia, N. J. Page 119 Line **K**
Allamuchy, N. J. Page 105 Line **M**, *556
Allendale, N. J. Page 107 Line **G**, 1,165
Allenhurst, N. J. Page 120 Line **J**, 343
Allentown, N. J. Page 118 Line **M**, 634
Allenwood, N. J. Page 120 Line **O**
Alloway, N. J. Page 128 Line **C**, *1,431
Almonesson, N. J. Page 125 Line **L**
Alpha, N. J. Page 112 Line **G**, ...2,140
Alpine, N. J. Page 107 Line **M**, ...350
Ampere, N. J. Page 107 Line **W**
Ancora, N. J. Page 126 Line **S**
Andover, N. J. Page 105 Line **H**, ..417
Anglesea, N. J. Page 132 Line **V**
Annandale, N. J. Page 113 Line **H**
Arlington, N. J. Page 107 Line **W**
Asbury, N. J. Page 112 Line **E**
Asbury Park, N. J. 120-J, ...12,400

One of New Jersey's most attractive seashore resorts, abounding with large, up-to-date and commodious hotels. A boardwalk about six miles long and dotted with pavilions faces the ocean, affording views of bathing and beach attractions. Beautiful drives, country clubs and golf courses. Lakes, theatres, bathing, fishing and beach sports give unlimited scope for recreation.

Occupying an Entire Block Directly on the Ocean Front

NEW MONTEREY HOTEL

Leading Hotel of Asbury Park

Capacity 500. Hot and Cold salt water in all bathrooms. Handsome new a la carte Grill room.

Afternoon Teas. Music and Dancing.

SHERMAN DENNIS, *Manager*

NORTH ASBURY PARK, N. J.

Winter Resort: PRINCESS MARTHA, St. Petersburg, Fla. Opens December. 250 Rooms, 250 Baths.

HOTEL GARDNER

H. GARDNER

Rooms Only - Capacity 150

Tel. 353

321 Sewall Ave., ASBURY PARK, N. J.

Boardwalk at Asbury Park, N. J.

OCEAN GARAGE

Chevrolet Sales and Service

Battery Service, Repairing

All the Year — Day and Night
Phone 258 — Capacity 100 Cars

219 Cookman Ave., ASBURY PARK, N. J.

Ashbrook, N. J. Page 114 Line **K**
Ashland, N. J. Page 125 Line **J**
Atco, N. J. Page 126 Line **O**

A small farming and residential village on the famous "White Horse Pike" between Philadelphia and Atlantic City.

Atco Garage & Supply Co.

JOHN T. REGN, *Prop.*

White Horse Pike, near Atco Avenue

ATCO, N. J.

Automobile Accessories and Repairs

OILS AND GREASES — *Bell Phone*

Athenia, N. J. Page 107 Line **Q**
Atlantic City, N. J. 131-P, ...50,707

Greatest seashore resort on the Atlantic Coast. World famous boardwalks, six miles long, along the beach, backed by stores and booths of all descriptions. Over a thousand hotels and boarding houses, many open the year 'round. Theatres and amusements of every description. Boardwalk and beach crowds in season doubtless exceeding those of any other pleasure resort in the world.

USE

Pennsgrove-Wilmington Ferry

To Points in the South and West
Avoid Congestion in the Big Cities
Frequent Service
Extra Service Week-ends and Holidays

When motoring interstate avoid traffic jams, circuiting *around* rather than *through* Camden and Philadelphia.

Make it a pleasure trip by traveling via

Tacony-Palmyra Ferry

"The shortest route to the shore"

Write for Free Touring Information

LEVICH ST. WHARF

TACONY, PA.

American Plan

Established 1875

HOTEL BRIGHTON

Indiana Avenue and beach ATLANTIC CITY, N. J.

Situated in the center of the most exclusive beach front section.
Spacious grounds and gardens.
Hot and cold sea water in private bath rooms.
New fireproof addition.

HOTEL BRIGHTON GARAGE—*Fireproof*

On premises — Capacity 100 cars

Phone Maine 1020

Boardwalk at Atlantic City, N. J.

THE STRAND, Atlantic City, N. J.

Pennsylvania Avenue and Boardwalk

A "Homelike Hotel," with a "Homelike American Plan Table" under the personal management of

H. BRADFORD RICHMOND

(For many years with the Marlborough-Blenheim)

Sea Water in All Bathrooms ORCHESTRA Fireproof Garage on Premises

Drives and country clubs give amusement inland while bathing, surf, boat and pier fishing, yachting, sailing, and net hauls, concerts and dances on the piers, besides innumerable other sports feature the shore side. In Atlantic City are held many national conventions and beauty contests and an annual Easter

HOTEL WILTSHIRE

1st House off Boardwalk on Virginia Ave.

Moderate Priced Family Hotel

S. Ellis Estate, Owners — John C. Gossler, Prop.

ATLANTIC CITY, N. J.

THE PLAZA

DEITRICH & RUSSELL, *Managers*

Running Water and Phones in All Rooms

Open All Year

St. Charles and Pacific Avenue

ATLANTIC CITY, NEW JERSEY

HOTEL Freedonia ATLANTIC CITY

At Tennessee Ave. just off the Boardwalk with beachfront service and appointments at moderate rates. Built of brick & stone. European plan. Restaurant — G. W. CARMANY

"BUILT ABOUT A PERSONALITY"

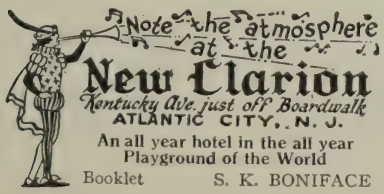

An all year hotel in the all year Playground of the World

Booklet S. K. BONIFACE

Sailing at the Inlet, Atlantic City, N. J.

Copyright—Atlantic Foto Service

MORE than three hundred of the nine hundred and sixty-five guests who arrived at Chalfonte-Haddon Hall in a single week came in private motor cars. These two delightful hotels at the seaside are the "happy ending" to a fine motor trip. Easily reached by modern roads from New York, Philadelphia and Washington. Ample parking space for guests' cars provided in rear of Chalfonte. Excellent garage facilities.

American plan only. Always open. Illustrated folder and rates on request.

LEEDS and LIPPINCOTT COMPANY

CHALFONTE-HADDON HALL

ATLANTIC CITY

On the Beach and the Boardwalk

In the very center of things

Beach Scene, Atlantic City, N. J.

THE
Ritz-Carlton
Atlantic City - New Jersey

America's smartest resort hotel. Famous for its European atmosphere. Perfect cuisine and service

Single rooms with bath from $5.00
Double rooms with bath from $8.00

European Plan

Gustave Tott
Manager

Hotel Dennis
Walter J. Buzby
Atlantic City, N. J.

Will reopen July 1, 1925, with accommodations for 700 guests. The large fireproof addition now under construction, and connecting with the brick wing previously built, will enable Hotel Dennis to offer to its patrons a most complete and modern American plan Hotel.

Coast Garage, Harry F. Ewan, Prop.
Convenient to Everything
Capacity 150 Cars
Kentucky Avenue and Broadwalk
Atlantic City, N. J.
Bell Phone Marine 4796

fashion show and parade. The hotel accommodations range all the way from very modest boarding houses to the most luxurious hostelries.

Atlantic Highlands, N. J. 115-U, 1,629
Atsion, N. J. Page 126 Line P
Auburn, N. J. Page 124 Line R
Audubon, N. J. Page 125 Line G, 4,740
Augusta, N. J. Page 102 Line P
Aura, N. J. Page 125 Line T
Avalon, N. J. Page 132 Line P, ...197
Avenel, N. J. Page 114 Line L
Avon-by-the-Sea, N. J. 120-L, ...647
Awasting, N. J. Page 103 Line O
Baltusrol, N. J. Page 114 Line D
Baptistown, N. J. Page 112 Line P
Barnegat, N. J. Page 121 Line P
Barnegat City, N. J. P 121 Line P, 69
Barrington, N. J. P 125 Line H, 1,333
Bartley, N. J. Page 105 Line S
Basking Ridge, N. J. Page 114 Line D
In the Revolutionary War Gen. Chas. Lee was captured here by the British, Oct. 5, 1776, and carried away in triumph.

Bayhead, N. J. Page 120 Line S, ..273
Bayonne, N. J. Page 115 Line F, 76,754
A manufacturing, shipping and storage centre. Oils, gasoline and petroleum products are brought here for tankage and shipment to local points as well as abroad (these being lightered to steamers in New York). Manufacturing of diverse lines.

Bayville, N. J. Page 121 Line F
Beach Arlington, N. J. Page 121 Line V
Beachhaven, N. J. Page 121 Line Z, 329
Beach Haven Crest, N. J. P 121 Line X
Beach Haven Terrace, N. J. 121-Y
Beachwood, N. J. Page 121 Line D, 40
Beatyestown, N. J. Page 105 Line S
Beaver Lake, N. J. Page 103 Line R
Beaverrun, N. J. Page 102 Line O
Bedminister, N. J. P 113 Line F, *1,088
Beesleys Point, N. J. Page 130 Line U
Belford, N. J. Page 115 Line U
Bellemead, N. J. Page 113 Line S
Belle Plain, N. J. Page 130 Line U
Belleville, N. J. Page 107 Line V, 15,660
Suburb of Newark, composed largely of an unattractive residence section for industrial workers.

Belmar, N. J. Page 120 Line M, 1,987
Belvidere, N. J. Page 104 Line R, 1,973
County seat of Warren County.

Bergenfield, N. J. 107-N, ...3,667
Berkeley, N. J. Page 121 Line E, 576
Berkeley Heights, N. J. 114-F

Berlin, N. J. Page 126 Line **M**

A residential and farming town on the White Horse Pike between Atlantic City and Philadelphia.

Louis Fleche's Garage
Cleveland Six - Chevrolet - Chandler
SALES and SERVICE STATION
Welding, Brazing, Batteries Repaired, Recharged, Electrical Work, Accessories
PHONE BERLIN 12-R-2 BERLIN, N. J.

Bernardsville, N. J. 114-C, ...*4,243
Bevans, N. J. Page 102 Line **M**
Beverly, N. J. Page 117 Line **S**, 2,562
Birmingham, N. J. Page 118 Line **X**
Bivalve, N. J. Page 129 Line **W**
Blackwood, N. J. Page 125 Line **M**
Blairstown, N. J. P 104 Line **H**, *1,361
Blawenberg, N. J. Page 113 Line **V**
Bloomfield, N. J. P 107 Line **U**, 22,019

See city map on page 108, line K.

A residential and manufacturing town. During the World war immense amounts of munitions were made here, these factories now being converted into peace time enterprises.

Bloomingdale, N. J. P 106 Line **H**, 2,193
Bloomsbury, N. J. Page 112 Line **G**, 650
Bogota, N. J. Page 107 Line **Q**, ..3,906

See city map on page 109-B.

Residential town.

Boonton, N. J. Page 106 Line **P**, 5,372

A manufacturing and residential town.

Bordentown, N. J. 118-N, ...4,371
Boundbrook, N. J. Page 114 L **M**, 5,906

Residential and manufacturing centre. Railroad terminus, shops and yards. Of Revolutionary War historical interest.

Bradley Beach, N. J. 120-K, ...2,307
Brainards, N. J. Page 104 Line **V**
Branchville, N. J. Page 102 Line **O**, 588
Brant Beach, N. J. Page 121 Line **W**
Bridgeboro, N. J. Page 117 Line **U**
Bridgeport, N. J. Page 124 Line **L**
Bridgeton, N. J. 128-129-L, ...14,323

County seat of Cumberland county. Residential, manufacturing and agricultural center. In early days Bridgeton was considered a Port of Entry and being located at a ford of Cohansey Creek, which was later bridged, so derived its name of Bridgetown which was later changed to Bridgeton. Has a 1,000 acre park, in which is Sunset Lake. Principal industries: garment factories, canneries and farming products.

Bridgeville, N. J. Page 104 Line **R**
Brielle, N. J. Page 120 Line **P**, ...392
Brigantine, N. J. Page 131 Line **M**
Broadway, N. J. Page 104 Line **X**
Brookside, N. J. Page 105 Line **T**
Brookville, N. J. Page 121 Line **N**
Browns Mills, N. J. Page 119 Line **Y**
Budd Lake, N. J. Page 105 Line **P**
Buena, N. J. Page 129 Line **F**, ..*3,647
Burlington, N. J. Page 118 Line **S**, 9,049

An industrial city and trading centre. Among the large manufactures are cast iron pipe, foundry goods, silk (real and synthetic), typewriter ribbons and carbon paper, shoes, canning factories, and the manufacture of fruit baskets and containers. Burlington is interesting historically, being the birthplace of J. Fenimore Cooper 1789, home of Gen. U. S. Grant at the time of Lincoln's assassination, and the site of the printing office of Samuel Jennings, in which the first Colonial money was printed by Benjamin Franklin, 1726. Points of interest:

Friends Meeting House 1678.

Hessian Camp Ground 1776.

Homes of Governor Bloomfield, Governor Wm. Franklin and Capt. James Lawrence.

E. J. Meench Motor Service
A Full Line of Accessories and General Repairs
Phone: Day or Night 222
State Highway and Mott Ave., BURLINGTON, N. J.

Butler, N. J. Page 106 Line **J**, ...2,886
Buttzville, N. J. Page 104 Line **R**
Caldwell, N. J. 106-107-S, ...3,993
Califon, N. J. Page 113 Line **C**, ..513
Camden, N. J. Page 125 Line **D**, 116,309

See city map on page 123.

County seat of Camden county.

Manufacturing city with greatly diversified industries. Here are located the large plants of the Victor Talking Machine Co., Campbell's soups, New York Shipbuilding Corp., as well as the largest licorice plant in the world. Other products include lace, lace curtains, hosiery, buttons (pearl), furniture, precision instruments, handkerchiefs, weaving and spinning, staples, chemicals, dyes, paints, congoleum oil cloth, window shades and air washers.

The Delaware River bridge (under

CAMPBELL'S GARAGE
L. W. CAMPBELL, Prop.
Bell Phone 1002 Eastern 553
116-18-20 N. 2nd. St. CAMDEN, N. J.

"You'll get quick action"
Stanton's Garage & Repair Shop
Never Closed
Just Off Haddon Ave. *Phone 3895-J*
General Repairs Storage Service Car
1207-09 Chestnut St. CAMDEN, N. J.

When in Camden stop at the
Pennsylvania Restaurant
Prompt and Courteous Service
at All Times. Open All Night
Tables for Ladies *Bell Phone*
JOHN CHIGOUNIS
213-15 Market St. CAMDEN, N. J.

construction in 1925) will have the longest span in the world, 1750 ft. from pier to pier, and will link Camden with Philadelphia.

Campgaw, N. J. Page 107 Line G
Canton, N. J. Page 128 Line H
Cape May, N. J. Page 132 Line Z, 2,999
A seashore summer resort located at the extreme southern tip of New Jersey. Has a boardwalk facing the ocean, together with bathing, fishing, boating and the usual seashore amusements.

HOTEL WINDSOR
On the Beach Front
CAPE MAY, N. J.
150 Rooms. Running Water
50 Private Baths.
Excellent Cuisine—*Booklet*
R. HALPIN, *Ownership Direction*

Hotel Columbia
CAPE MAY, N. J.
The House that Radiates the Atmosphere of Home
J. W. MECRAY AND BRO.
Ownership Management

CENTRAL GARAGE
FRANK ENTRIKIN, Prop.
Cor. Decatur and Washington Streets,
CAPE MAY, N. J.

Cape May C. H., N. J. Page 132 Line R
County seat of Cape May county.
Residential and trading centre for surrounding farming district.

Cape May Point, N. J. 132-Z, ...121
Carlstadt, N. J. Page 107 Line S, 4,472
See city map on page 109, line F.
Residential town.

Carlton Hill, N. J. Page 107 Line S
Carneys Point, N. J. Page 124 Line R
Carpentersville, N. J. Page 112 Line H
Carteret, N. J. Page 115 Line L
Cassville, N. J. Page 119 Line Q
Cedar Brook, N. J. Page 126 Line R
Cedargrove, N. J. Page 107 Line R
Cedar Knolls, N. J. Page 106 Line T
Cedar Run, N. J. Page 121 Line T
Cedarville, N. J. Pages 128-129 Line R
Centerton, N. J. Page 129 Line E
Chambersburg, N. J. Page 118 Line K
Changewater, N. J. Page 104 Line W
Charlotteburg, N. J. Page 106 Line G
Chatham, N. J. Page 106 Line X, 2,421
Chatsworth, N. J. Page 127 Line L
Chelsea, N. J. Page 131 Line P
Chester, N. J. Page 105 Line U, *1,195
Chews, N. J. Page 125 Line K
Clarksboro, N. J. Pages 124-125 Line M
Clarksburg, N. J. Page 119 Line L
Clayton, N. J. Page 125 Line U, ..1,905
Clementon, N. J. Page 125 Line M
Residential town situated on a small creek used for camping, canoeing, bathing, etc.

Carson's Service Station
GEORGE W. CARSON
Tel. Laurel Springs 192-R2
CLEMENTON, NEW JERSEY

SILVER LAKE INN
Chicken and Waffle Dinners
Steak and Lobster Dinners
Banquets
MUSIC and DANCING
Bell Phone, Laurel Springs 256
JOHN E. WEBER, *Prop.* CLEMENTON, N. J.

Cliffside, N. J. Page 107 Line U, 5,709
(Borough name Cliffside Park)
See city map on page 109, line J.
Residential town.

Cliffwood, N. J. Pages 114-115 Line T
Clifton, N. J. Page 107 Line Q, 26,470
See city map on page 108, line B.
An industrial and residential city.

Clinton, N. J. 112-113-H, ...950
Closter, N. J. Page 107 Line K, 1,840
Cloverhill, N. J. Page 113 Line R
Cold Spring, N. J. Page 132 Line X

Colesville, N. J. Page 102 Line G
Collingswood, N. J. P 125 Line E, 8,714
A suburban residential town.
Cologne, N. J. Page 130 Line G
Colonia, N. J. Page 114 Line L
Colts Neck, N. J. Page 120 Line F
Columbia, N. J. Page 104 Line M
Columbus, N. J. Page 118 Line R
Convent Station, N. J. Page 106 Line V
Cookstown, N. J. Page 119 Line U
Copperhill, N. J. Page 113 Line R
Corbin City, N. J. Page 130 Line S
Coytesville, N. J. Page 107 Line R
Cranbury, N. J. Page 119 Line D, *1,083
Cranbury Sta., N. J. Page 119 Line E
Cranford, N. J. Page 114 Line G, *6,001
Creamridge, N. J. Page 119 Line O
Cresskill, N. J. Page 107 Line M, ..942
Crosswicks, N. J. Page 118 Line N
Croton, N. J. Page 112 Line Q
Crystal Lake, N. J. Page 107 Line H
Daretown, N. J. Page 124 Line X
Dayton, N. J. Page 114 Line X
Deal, N. J. Page 120 Line H, ...420
Deans, N. J. Page 114 Line V
Deerfield St., N. J. Pp 128-129 Line E
Delair, N. J. Page 117 Line X
Delanco, N. J. Page 117 Line T
Delawanna, N. J. Page 107 Line S
Delaware, N. J. Page 104 Line O
Delmont, N. J. Page 129 Line X
Demarest, N. J. Page 107 Line L, ..654
Dennisville, N. J. Page 132 Line L
Denville, N. J. Page 106 Line P, *1,205
Dias Creek, N. J. Page 132 Line Q
Dividing Creek, N. J. Page 129 Line U
Dorchester, N. J. Page 129 Line U
Dorothy, N. J. Page 130 Line L
Dover, N. J. Page 106 Line O, ..9,803
A residential town and trading centre.
Downer, N. J. Page 125 Line S
Dumont, N. J. Page 107 Line N, 2,537
Dunellen, N. J. Page 114 Line L, 3,394
Dunnfield, N. J. Page 104 Line J
Dutch Neck, N. J. Page 118 Line F

East Keansburg, N. J. Page 115 Line T
East Millstone, N. J. 114-Q, ...427
E. Orange, N. J. 106-107-X, ...50,710
See city map on page 108, line Q.
A strictly residential suburban city. Seat of Upsala College.
East Paterson, N. J. 107-O, ...2,441
East Rutherford, N. J. 5,463
A borough adjoining Rutherford. Residential suburb. P. O. Rutherford.
Eatontown, N. J. 120-E, ...*2,682
Echo Lake, N. J. Page 103 Line T
Edgewater, N. J. Page 107 Line T, 3,530
See city map on page 109, line H.
Residential suburb. Ferry to 130th St. New York City is one mile north.
Edgewater Park, N. J. 117-118-S
Egg Harbor City, N. J. 130-E, ..2,622
Eldora, N. J. Page 132 Line J
Elizabeth, N. J. Page 115 Line F, 95,783
See city map on page 108, line Y.
County seat of Union county. Trading centre and residential city.

Elizabethport, N. J. Page 115 Line F
Elizabethport, a part of Elizabeth, is a manufacturing section and railroad terminal and yards and shipping. One of the oldest towns in New Jersey, being rich in pre-Revolutionary lore.
Elm, N. J. Page 126 Line T
Elmer, N. J. Page 125 Line V, ..1,115
Elwood, N. J. Page 130 Line C
Emerson, N. J. Page 107 Line K, ..973
Englewood, N. J. 107-P, ...11,627
Residentital suburb.
Englishtown, N. J. Page 119 Line E, 641
Essex Fells, N. J. Page 106 Line T, 598
Estelville, N. J. Page 130 Line N
Etra, N. J. Page 119 Line H
Evans, N. J. Page 13 Line J
Everett, N. J. Page 115 Line Y
Ewan, N. J. Page 125 Line R

Fair Haven, N. J. P 115 Line X, 1,295
Fair Lawn, N. J. Page 107 Line M
Fairton, N. J. Page 129 Line N
Fairview, N. J. Page 107 Line T, 4,882
Fanwood, N. J. Page 114 Line H, ..724
Far Hills, N. J. Page 113 Line F
Farmingdale, N. J. Page 120 Line L, 474
Fieldsboro, N. J. Page 118 Line O, 530
Finderne, N. J. Page 113 Line M
Finesville, N. J. Page 112 Line K
Flagtown, N. J. Page 113 Line P
Flanders, N. J. Page 105 Line Q
Flatbrookville, N. J. Page 104 Line A
Flemington, N. J. Page 113 Line P, 2,590
County seat of Hunterdon county.
A residential town and trading centre.
Florence, N. J. Page 118 Line P
Florham Park, N. J. 106-V, ...787
Fords, N. J. Page 114 Line O
Forked River, N. J. Page 121 Line K
Fortesque, N. J. Page 129 Line V
Fort Hancock, N. J. Page 115 Line S
Fort Lee, N. J. Page 107 Line R, ..5,761
See city map on page 109, line F.
Located on Hudson River at the famous Fort Lee ferry which is one of the trunk line ferries from Northern New Jersey (and New York State points west of the Hudson) to New York City.
Franklin, N. J. Page 103 Line Q, 4,075
Franklin Park, N. J. Page 114 Line U
Franklinville, N. J. Page 125 Line W
Freehold, N. J. 119-120-G, ...4,768
County seat of Monmouth county.
Here occurred the battle of Monmouth in the Revolutionary War, in which General Washington attempted to crush the left flank of the British army on its way to New York after evacuating

AMERICAN HOTEL
J. Von Bargen, *Prop.*
FREEHOLD, NEW JERSEY
Phone 52 or 360

New York Restaurant
Opposite Court House
Home of good food
Properly cooked—Moderate Prices
Steaks and Chops our Specialties
FREEHOLD - NEW JERSEY

Philadelphia in June 1778. The attempt was foiled by the failure of General Charles Lee (who was subsequently court martialed) to carry out Washington's orders.

A trading centre and industrial town. Chief products are rugs, canned goods, files, etc. Of interest:

Molly Pitchers' well.

Battle of Monmouth battlefield and monument.

Frenchtown, N. J. P 112 Line O, 1,104
Freneau, N. J. Page 115 Line W

Garfield, N. J. Page 107 Line Q, 19,381
An industrial and residential city.
Garwood, N. J. Page 114 Line G, 2,084
Gibbsboro, N. J. Page 125 Line K
Gibbstown, N. J. Page 124 Line L
Gillette, N. J. Page 114 Line F
Gladstone, N. J. Page 113 Line C
Glassboro, N. J. Page 125 Line R
A trading and manufacturing city deriving its name from the large glass works located there.

Bower's Service Station
Repairing and Garage Towing
Gasoline, Oil, Tires. Tubes and Accessories
Rest Rooms
Phone 192-194-W
Thos. L. Bower GLASSBORO, N. J.

Glendora, N. J. Page 125 Line J
A station south of Mt. Ephraim.

VICTORY GARAGE
ACCESSORIES AND EXPERT REPAIRING
Harry J. Mendenhall, Proprietor
Phone Blackwood 25 R 12
Black Horse Pike GLENDORA, N. J.

Glen Gardner, N. J. 112-113-E, ...818
Glen Moore, N. J. Page 113 Line Y
Glen Ridge, N. J. 106-107-U, ...4,620
Glen Rock, N. J. Page 107 Line L, 2,181
Glenwood, N. J. Page 103 Line H
Gloucester, N. J. 125-G, ...12,162
Industrial city. Shipbuilding yards. Manufactures gas burners (Welsbach). Noted for its shad fisheries. The site of Ft. Nassau, which was built by the Dutch in 1623-4, said to be the first building on the banks of the Delaware.

Goshen, N. J. Page 132 Line O
Grantwood, N. J. Page 107 Line T
Grasselli, N. J. Page 115 Line J
Grassey Sound, N. J. Page 132 Line U
Great Meadows, N. J. Page 104 Line P
Great Notch, N. J. Page 107 Line Q
A natural pass through the foothills. Of historical interest as the camp site of both the British and the American armies during the Revolution.

Green Bank, N. J. Page 127 Line W
Green Creek, N. J. Page 132 Line T
Greendell, N. J. Page 105 Line J
Green Pond, N. J. Page 106 Line H
Green Valley, N. J. Page 106 Line X
Greenwich, N. J. Page 128 Line N
Grenloch, N. J. Page 125 Line N
Greystone Park, N. J. Page 106 Line S
Groveville, N. J. Page 118 Line M
Guttenberg, N. J. Page 107 Line U, 6,726
See city map on page 109, line L.
Residential suburb on the bluffs overlooking the Hudson.

Hackensack, N. J. 107-P, ...17,667
See city map on page 109, line B.
County seat for Berger county, principally residential.



GREAT NOTCH INN
P. J. Hyland, Mgr.
Passaic County
CLIFTON, N. J.

Hackettstown, N. J. 105-Q, ...2,936
Located in rich agricultural district it

Albright-Yeakel Garage
A Modern Service Station
HACKETTSTOWN, NEW JERSEY

is the trading centre for three counties. Several manufacturing industries make saw mill machinery, leather goods, unbreakable mirrors and textiles.

Seat of Centenary Collegiate Institute for girls. The State Fish Hatchery here is open to the public. It has 160 pools, ponds and lakes and is capable of an annual output of 25,000,000 fish.

Haddonfield, N. J. 125-F, ...5,645
Residential town rich in lore of the Revolution. Located on the old King's Highway which still has the arching elms covering this beautiful road.

Here American troops under Nathaniel Greene repulsed two thousand British, October 21, 1777. One hundred and twenty-seven Hessians lay dead in the trenches.

Haddon Heights, N. J. 125-G, ...2,950
Residential town at the intersection of the famous King's Highway and White Horse Pike.

Hainesburg, N. J. Page 104 Line K
Hainesport, N. J. Page 118 Line X
Hainesville, N. J. Page 102 Line H
Haleyville, N. J. Page 129 Line T
Hamburg, N. J. Page 103 Line O
Hamilton Square, N. J. 118-J, ..*14,580
Hammonton, N. J. 126-V, ...6,417
Trading centre and residential town.

VERNON'S PLACE
GARAGE and LUNCH ROOM
Road Service a Specialty
Bell, Hammonton 109-J
Keystone, Hammonton 5
HAMMONTON, NEW JERSEY

Hampton, N. J. Page 112 Line D, ..916
Hancocks Bridge, N. J. Page 128 Line F
Hanover, N. J. Page 106 Line U, *8,531
Harbourton, N. J. Page 113 Line Y
Harlinger, N. J. Page 113 Line T
Harmersville, N. J. Page 128 Line G
Harrington, N. J. P 107 Line K, *627
Harrison, N. J. Page 107 Line X, 15,721
See city map on page 108, line Q.
Large manufacturing district. Notable products are electric light bulbs and appliances, pumps, elevators, tools, etc.

Harrisonville, N. J. Page 124 Line S
Hartford, N. J. Pages 117-118 Line X
Hasbrouck Hts., N. J. 107-Q, ...2,895
See city map on page 109, line C.
Residential suburb.

Haskell, N. J. Page 106 Line G
Haworth, N. J. Page 107 Line L, 748
Hawthorne, N. J. 107-M, ...5,135
Residential suburb.

Hazlet, N. J. Page 115 Line U
Heislerville, N. J. Page 129 Line X
Helmetta, N. J. Page 114 Line X, ..687
Herbertsville, N. J. Page 120 Line P
Hewitt, N. J. Page 103 Line O
Hibernia, N. J. Page 106 Line M
High Bridge, N. J. 113-G, ...1,795
Highland Park, N. J. 114-P-Q, ..4,866
Highlands, N. J. 115-W, ...1,731
Highpoint, N. J. Page 121 Line S
Hightstown, N. J. 119-F, ...2,674
Agricultural community and trade centre. Hightstown was founded in 1721 by John Hight and during the Revolution was the centre of a triangle formed by the three great battles of Trenton, Princeton and Monmouth. Industry: rug making. Of interest:
Memorial Park.
Peddie Inst. for Boys.
Battle Monument.
Washington Oak.

Highwood, N. J. Page 107 Line O
Hillsdale, N. J. Page 107 Line J, *1,720
Hoboken, N. J. Page 107 Line Y, 68,166
See city map on page 109, line R.
A large, compact industrial and shipping center, located in the port of New York, where with its enormous rail and steamship terminals it handles great quantities of goods for export, import and local consumption. Noteworthy manufactures are foundry and machine shop products, bread and bakery products and furniture.

During the World war Hoboken was the chief port of embarkation and debarkation for soldiers going to and returning from Europe.

Schools: Stevens Inst. of Technology. State Vocational school.
Of interest: Hudson County Park.

Hohokus, N. J. Page 107 Line J, ..586
Holland, N. J. Page 112 Line L, ..*911
Holmdel, N. J. Page 15 Line C, ..*1,100
Hopatcong, N. J. Page 105 Line L, 179
Hope, N. J. Page 104 Line N, ...*948
Hopewell, N. J. Page 113 Line W, 1,339
Hornerstown, N. J. Page 119 Line Q
Hudson Heights, N. J. Page 107 Line U
Idlewood, N. J. Pages 130-131 Line M
Imlaystown, N. J. Page 119 Line M
Iona, N. J. Page 125 Line X
Ironia, N. J. Page 105 Line S
Irvington, N. J. Page 115 Line C, 25,480
See city map on page 108, line J.
A suburban residential city.

Iselin, N. J. Page 114 Line M
Island Heights, N. J. P 121 Line D, 194
Jacobstown, N. J. Page 118 Line R
Jamesburg, N. J. Page 114 Line Y, 2,052
Jenkins, N. J. Page 127 Line S
Jersey City, N. J. 115-C, ...298,103
See city map on page 109-V.
County seat of Hudson county.

A large shipping and industrial city located in the port of New York where, with its railroad terminals, docks and trunk lines a large amount of goods are rehandled or transhipped. Among the chief industries are slaughtering and packing of meat products, bread and bakery products, foundry and machine shop products, cigars, cigarettes, soaps, perfumes, etc. (Here is located the great plant of Colgate & Co.)

Jersey City is the western terminus of the new vehicular tunnel to New York City (under construction 1925).

Of interest: Hudson River Vehicular Tunnel, McAdoo Tubes, Hudson Boulevard, Pershing Field (playground).

Jobstown, N. J. Page 118 Line U
Johnsonburg, N. J. Page 104 Line J
Juliustown, N. J. Page 118 Line V
Jutland, N. J. Page 113 Line J

Keansburg, N. J. Page 115 Line T, 1,321
Kearney, N. J.† Page 108 Line P, 26,724

A borough adjacent to Harrison (no postoffice). An industrial and residential district.

Keasbey, N. J. Page 114 Line P
Kenilworth, N. J. Page 114 Line F, 1,312
Kenvil, N. J. Page 105 Line P
Keswick Grove, N. J. Page 127 Line C
Keyport, N. J. Page 115 Line U, 4,415
Kingstown, N. J. Page 113 Line X

La Fayette, N. J. Page 102 Line R, *634
Lake Como, N. J. Page 120 Line N
Lake Hopatcong, N. J. Page 105 Line K

Small town on the shores of Lake Hopatcong, New Jersey's largest lake summer resort, having extensive cottages, large and up-to-date hotels and the usual fresh water attractions such as bathing, boating, sailing and fishing. Numerous golf courses and an amusement park add to the various attractions.

Lake Hopatcong, N. J. Page 105 Line N
Lakehurst, N. J. Page 119 Line V
Lakeside, N. J. Page 103 Line M
Lakewood, N. J. P 120 Line R, *6,110
Lambertville, N. J. 112-113-X, ...4,660
Landing, N. J. Page 105 Line N
Landisville, N. J. Page 129 Line E
Lanoka Harbor, N. J. Page 121 Line J
Laurel Springs, N. J. 127-L, ...911
Laurelton, N. J. Page 120 Line S
Lavallette, N. J. Page 120 Line X, 117
Lawnside, N. J. Page 125 Line H
Lawrenceville, N. J. 118-E, ...*3,686
Layton, N. J. Page 102 Line K
Lebanon, N. J. Page 113 Line H, *1,083
Ledgewood, N. J. Page 105 Line P
Leeds Point, N. J. Page 131 Line G
Leesburg, N. J. Page 129 Line V
Legler, N. J. Page 119 Line V
Leonardo, N. J. Page 115 Line V
Leonia, N. J. Page 107 Line R, ..2,979
See city map on page 109, line D. Residential.

Liberty Corner, N. J. Page 114 Line G
Lincoln, N. J. Page 114 Line M
Lincoln Park, N. J. Page 106 Line N
Lincroft, N. J. Page 120 Line C
Linden, N. J. 114-115-H, ...1,756
Lindenwold, N. J. Page 125 Line L
Linwood, N. J. Page 131 Line Q, ..638
Little Falls, N. J. 106-107-Q, ...2,715
Little Ferry, N. J. 107-R, ...2,715
See city map on page 109, line E. Residential town.

Little Silver, N. J. Page 120 Line C
Little York, N. J. Page 112 Line K
Livingston, N. J. Page 106 Line U
Locust, N. J. Page 115 Line W
Lodex, N. J. Page 107 Line Q
Lodi, N. J. Page 107 Line Q, ...8,175
See city map on page 109, line B. Industrial and residential.

Long Branch, N. J. 120-D, ...13,521

One of New Jersey's most beautiful seashore resorts. Beautiful and commodious hotels and summer residences. Long Branch affords the vacationist many attractions in its beautiful board walk, two miles long, piers, lake, river boating and fishing, golf courses, ocean bathing, salt water bathing pools.

Five presidents of the United States has sought rest and recreation here.

Of interest: annual horse show in July, Rumson Road, athletic emporium.

Longport, N. J. Page 131 Line S, ..100
Long Valley, N. J. Page 105 Line U
Lower Bank, N. J. Page 127 Line Y
Lucaston, N. J. Page 125 Line L
Lumberton, N. J. Page 118 Line Y
Lyndhurst, N. J. Page 107 Line T, 9,515

McAfee Valley, N. J. Page 103 Line N
McKee City, N. J. Page 130 Line M
Madison, N. J. Page 106 Line W, 5,523

A residential town and trade centre.

Magnolia, N. J. Page 125 Line J, 1,245

A small residential town.

Official Garage Keystone Motor Club
MAGNOLIA GARAGE
T. Reinert
NEVER CLOSED
White Horse Pike and Evesham Ave.
MAGNOLIA, NEW JERSEY

Mahwah, N. J. Page 107 Line D
Malaga, N. J. Page 129 Line B
Manahawkin, N. J. Page 121 Line S
Manasquan, N. J. 120-P, ...1,705
Manasquan Beach, N. J. 120-P
Mantoloking, N. J. Page 120 Line U, 37
Mantua, N. J. Page 125 Line M
Manville, N. J. Page 113 Line O
Maple Shade, N. J. Page 125 Line C
Maplewood, N. J. Pages 114-115 Line C
Marksboro, N. J. Page 104 Line H
Marmora, N. J. Page 130 Line U
Martinsville, N. J. Page 114 Line K
Marlboro, N. J. Page 120 Line D, *1,710
Marlton, N. J. Page 126 Line G

Masonville, N. J. Page 118 Line **X**
Matawan, N. J. Page 115 Line **V**, 1,910
Maurice River, N. J. Page 129 Line **X**
Mauricetown, N. J. Page 129 Line **T**
Mayetta, N. J. Page 121 Line **T**
Mays Landing, N. J. Page 130 Line **J**
County seat of Atlantic county.
Trading centre and residential town situated on Great Egg Harbor River, and affording wonderful fishing.

Maywood, N. J. Page 107 Line **P**, 1,618
Medford, N. J. Page 126 Line **F**
Mendham, N. J. Page 105 Line **U**, 969
Menlo Park, N. J. Page 114 Line **M**
Mercerville, N. J. Page 118 Line **H**
Merchantville, N. J. 125-**D**, ...2,749
Metuchen, N. J. Page 114 Line **N**, 3,334
Mickleton, N. J. 124-125-**M**
Middlebush, N. J. Page 114 Line **Q**
Middletown, N. J. 115-**W**, ...*5,917
Middle Valley, N. J. Page 105 Line **V**
Middleville, N. J. Page 102 Line **U**
Midland Park, N. J. 107-**K**, ...2,243
Midvale, N. J. Page 106 Line **E**
Milford, N. J. Page 112 Line **M**, ..656
Millburn, N. J. Page 114 Line **C**
Millington, N. J. Page 114 Line **F**
Millstone, N. J. Page 113 Line **Q**, ..178
Milltown, N. J. Page 114 Line **T**, 2,573
Millville, N. J. Page 129 Line **M**, 14,691
Industrial city and trading centre located on Union Lake, one of the largest artificial lakes in the U. S. Principal industries are glass manufacturing, cotton mills and poultry raising.
Millville offers for amusements: fishing, boating, bathing and hunting.
Of interest: nearby oyster fishing and shipping point at Maurice River Cove (10 miles).

Milmay, N. J. Page 130 Line **L**
Minotola, N. J. Page 129 Line **F**
Mizpah, N. J. Page 130 Line **H**
Monmouth Beach, N. J. 120-**C**, ...410
Monmouth Junc., N. J. Page 114 Line **X**
Monroe, N. J. Page 102 Line **Q**
Monroeville, N. J. Page 125 Line **W**
Montclair, N. J. 107-**U**, ...28,810
See city map on page 108, line J.
One of New Jersey's most beautiful suburban residential cities.

SERVICE GARAGE
Accessories - Repairing
Storage - Towing
DAY and NIGHT SERVICE
Tel. Montclair 3304
654-56 Bloomfield Avenue,
MONTCLAIR, NEW JERSEY

Montvale, N. J. Page 107 Line **F**, ..779
Montville, N. J. Page 106 Line **O**, *1,515
Moorestown, N. J. Page 117 Line **Y**
Morganville, N. J. Page 115 Line **X**
Morris Plains, N. J. 106-**T**, ...*2,607
Morristown, N. J. P 106 Line **U**, 12,548
See city map on page 110.
County seat of Morris county.

Municipal Building, Morristown, N. J.

LUNCH AND TEA ROOM
Delicious foods served from 10.30 to 5.30
Woman's Work and Art Exchange
83 South St., MORRISTOWN, N. J.
Phone 738

A large residential city and important trade centre. The birthplace of the telegraph. A city prominent in Revolutionary history.

PIPER'S RESTAURANT
Meals a La Carte
Lobsters, Steaks and Chops
Salads a specialty
Phone ahead---Morristown 336
15 Speedwell Ave.
Morristown, N. J.

Washington's Headquarters, Morristown, N. J.

Of interest: Washington's Headquarters (see illustration).

Morsemere, N. J. Page 107 Line **S**
Mount Arlington, N. J. 105-L, ...213
Mount Freedom, N. J. Page 105 Line **R**
Mount Ephraim, N. J. Page 125 Line **G**
Residential town situated on the old King's Highway.

Mt. Ephraim Motor Corp.
Hudson Super Six — Essex
Motor Cars
Bell Phone, Gloucester 8-J1
MT. EPHRAIM, NEW JERSEY

Mount Holly, N. J. Page 118 Line **W**
County seat of Burlington county.
An important trade centre for nearby farming country.

KIRBY TIRE SHOP & SERVICE STATION
32 Mill St., MT. HOLLY, N. J.
Jordan and Rollin
SALES and SERVICE
Guaranteed Steam Vulcanizing
Michelin and Syra-cord Tires
Auto Accessories
We make our own adjustments PHONE 164

Mount Royal, N. J. 124-125-L
Mountain Lakes, N. J. Page 106 Line **Q**
Mountainview, N. J. Page 106 Line **O**
Mullica Hill, N. J. 124-125-Q
An old Quaker settlement located in the fruit and produce region. An agricultural village built on the highest spot in South Jersey.

ECONOMY GARAGE
HARRY J. ELLIOTT, Prop.
GENERAL REPAIRING
Tires, Tubes, Accessories
Both Phones MULLICA HILL, N. J.

Murray Hill, N. J. Page 114 Line **E**
National Park, N. J. 125-H, ...1,000
Naughright, N. J. Page 105 Line **T**
Navesink, N. J. Page 115 Line **V**
Neshanic Station, N. J. 113-Q
Netcong, N. J. Page 105 Line **N**, 1,800
Newark, N. J. Page 115 Line **C**, 414,524
See city map on page 108, line T.
County seat of Essex county.
The metropolis of northern New Jersey and the largest city in the state. An industrial and residential city, with a great diversity of manufactures, commerce and trade, also a shipping port. It is a recognized center for the manufacture of leather, fine jewelry, buttons,

When motoring interstate avoid traffic jams, circuiting *around* rather than *through* Camden and Philadelphia.
Make it a pleasure trip by traveling via
Tacony-Palmyra Ferry
"The shortest route to the shore"
Write for Free Touring Information
LEVICH ST. WHARF
TACONY, PA.

The
Robert Treat Hotel
and the
Robert Treat Garage
NEWARK, N. J.

The
BERWICK HOTEL
Restaurant and Garage
NEWARK, N. J.

electrical equipment, chemicals, machine tools, celluloid, linoleum, varnish, and other industries. It has extensive railroad yards and terminals, and deep water frontage. During the World War many emergency vessels were built and launched here.

Newark is the hub of a large number of suburban residential and manufacturing communities, and has correspondingly large mercantile and financial institutions and facilities.

Historical: In May, 1666, a small band of colonists from Milford, Conn., under the leadership of Captain Robert Treat (whose name is perpetuated in the Robert Treat Hotel) and Rev. Abraham Pierson, sailed up the Pesayak (Passaic) River and set foot on a tract of land which had been set aside for settlers. The settlement was named Milford, but subsequently changed to Newark, in honor of Reverend Pierson, who had received his ministerial orders at Newark-on-Trent, England.

Newark was the home of Seth Boyden, one of our country's earliest and most renowned inventors. Here in 1819 was made the first patent leather produced in this country. It was also the first city to produce malleable iron, celluloid, and a locomotive which could travel up grade.

Points of interest: Newark Museum, Branch Brook Park, The Four Corners.

New Brunswick, N. J. 114-Q, ...32,779
See city map on page 110.
County seat of Middlesex county.
An important industrial, residential and trade centre.

Here in 1766 Queens college was founded, which has since become Rutgers college. The principal industries are motors, rubber, cork, accounting machines, musical instruments and surgical preparations and dressings.

Historical: city received its charter from King George in 1761. Washington crossed the Raritan River here on his way back to camp at Bound Brook, after many militia men whose term of enlistment had expired had gone home.

Points of interest: Rutgers college and grounds, Buccleugh mansion (old colonial house in park), Carnegie library.

New Egypt, N. J. Page 119 Line S
New Gretna, N. J. Page 127 Line Y
New Hampton, N. J. Page 112 Line C
New Lisbon, N. J. Page 118 Line Y
New Market, N. J. Page 114 Line M
New Milford, N. J. Page 107 Line M
New Monmouth, N. J. Page 115 Line V
New Providence, N. J. 114-D, ...1,203
New Vernon, N. J. Page 106 Line X
New Village, N. J. Page 112 Line D
Newfield, N. J. Page 129 Line D
Newfoundland, N. J. Page 103 Line U
Newton, N. J. Page 102 Line U, ..4,125
County seat of Sussex county and trade centre for the surrounding country.

Newtonville, N. J. Page 130 Line D
Nixon, N. J. Page 114 Line P
Norma, N. J. Page 129 Line G
North Bergen, N. J. Page 107 Line V
North Branch, N. J. Page 113 Line K
North Branch Depot, N. J. 113-L
N. Hackensack, N. J. Page 107 Line O
Residential suburb of Plainfield (no postoffice).

N. Plainfield, N. J. 114-J, ...6,916
Northfield, N. J. Page 131 Line P, 1,127
Northvale, N. J. Page 107 Line J, ..827
Norwood, N. J. Page 107 Line J, ..820
Nutley, N. J. Page 107 Line T, ..9,421
See city map on page 108, line J.
Residential suburb.

Oakhurst, N. J. Page 120 Line G
Oakland, N. J. Page 107 Line H, ..497

Oaklyn, N. J. Page 125 Line **F**, ..1,148
Residential suburb of Camden.

ESTATES GARAGE
Genuine Ford and Chevrolet Parts
Adjax Tires — Invader Oil
Bell Phone **OAKLYN, N. J.**

Oak Ridge, N. J. Page 103 Line **U**
Ocean City, N. J. 131-U, ...2,512
A large seashore summer resort with many hotels and summer homes, and a beautiful boardwalk facing the ocean. The summer population is estimated to be 75,000. See illustration.
Of interest: Yacht club and lagoon, Ocean City gardens, wreck of the Sindia.

OCEAN CITY GARAGE
Open All Year
9th and Ocean Avenue,
OCEAN CITY, NEW JERSEY

Oceangate, N. J. Page 121 Line **E**, ..69
Ocean Grove, N. J. Page 120 Line **K**
Oceanport, N. J. Page 120 Line **D**
Ocean View, N. J. Page 132 Line **L**
Oceanville, N. J. Page 131 Line **J**
Ogdensburg, N. J. 102-103-S, ...939
Old Bridge, N. J. Page 114 Line **V**

The Flanders
J. HOWARD SLOCUM,
President and Manager
For seven years manager
"THE GREENBRIER,"
White Sulphur Springs, W. Va.
American Plan
A new fireproof structure of 232 rooms, each with lavatory, toilet and bath facilities. Thoroughly modern, beautifully appointed and has an ideal location directly on the Boardwalk at 11th St. All outside rooms. Refreshments served from the Flanders Fountain on the Boardwalk. Fine open air pool and bath department with lockers. Golf, tennis, riding, swimming, yachting, fishing and other outdoor sports.
HOT AND COLD
SEA WATER BATHS
OCEAN CITY, N. J.

Oldwick, N. J. Page 113 Line **F**
Oradell, N. J. Page 107 Line **L**

A beach scene at Ocean City, N. J.

Orange, N. J. Page 107 Line W, 33,268
See city map on page 108, line O.
An industrial and residential town. Orange is located in the centre of "The Oranges," forming the hub. Noted for its hat manufacturing.

Orange Valley, N. J. 106-107-W
Osbornsville, N. J. Page 120 Line T
Oxford, N. J. Page 104 Line T, *2,035

Palermo, N. J. Page 130 Line W
Palisade, N. J. Page 107 Line S, *3,833
Palisades Park, N. J. 107-S, ...2,633
See city map on page 109, line E.
An amusement centre overlooking the Hudson River and New York City. Also residential.

Palmyra, N. J. Page 121 Line W
The New Jersey terminus of an important ferry across the Delaware.

Parkertown, N. J. Page 121 Line W
Park Ridge, N. J. 107-G, ...1,481
Parlin N. J. Page 114 Line S
Passaic, N. J. Page 107 Line R, 63,841
See city map on page 108, line C.
An important industrial centre manufacturing a diverse line of goods, the most important being silk, linen goods, metal products, etc.

Paterson, N. J. 107-N, ...135,875
See city map on page 110.
County seat of Passaic county.
One of New Jersey's most important industrial and manufacturing cities and the most important trade center north of Newark.
The leading lines are silk goods, silk dyeing, metal products, machinery, men's shirts, aeronautical motors, cables, thread, twine, art glass, asbestos materials, etc.
Historical: founded in 1791 by Alexander Hamilton, who was attracted by the power generating possibilities of the great falls of the Passaic River. Hamilton's aim was the establishment of manufactures in America in order to make the country industrially as well as politically independent. His Society for the Establishment of Useful Manufactures still exists and controls certain water rights. The city was named in honor of William Patterson, governor of New Jersey, and one of the framers of the Constitution of the United States.

Alexander Hamilton Garage

SERVICE
Clean -- Prompt -- Efficient
Parking -- Storage
Auto Laundry, Oiling and Greasing

DAY AND NIGHT
Reasonable rates
Every desirable convenience
Waiting room -- Parcels checked

15 - 23 Clark Street
Near Market St.
PATERSON, N. J.
Phone 4155

The
Alexander Hamilton Hotel

The New $2,000,000 Hotel
That Will Open September 6, 1925

PATERSON, N. J.



Passaic Falls, Paterson, N. J.

Pattenburg, N. J. Page 113 Line J
Paulsboro, N. J. 124-125-K, ...4,352
Peapack, N. J. Page 113 Line D, 1,226
Pedricktown, N. J. Page 124 Line O
Peermont, N. J. Page 132 Line Q
Pemberton, N. J. Page 118 Line X, 800
Pennington, N. J. Page 118 Line C, 965
Pennsgrove, N. J. 124-Q, ...6,060
A residential and trade center for an agricultural region and the New Jersey terminus of the Wilmington-Penns Grove Ferry. The principal industry is the great Dupont manufactory of explosives at Carney's Point just south of here. (Visitors **NOT** welcome.)

John's Restaurant

We serve with the best Chicken Dinners

Confectionery
Ice Cream
Cigars
Cigarettes
Tobacco
Soft Drinks
Etc.

Phone 67

Broad and Main Streets,
PENNS GROVE, NEW JERSEY

Pennsville, N. J. Page 124 Line U
Pequannock, N. J. 106-M, ...*2,291
Perrineville, N. J. Page 119 Line J
Perth Amboy, N. J. 114-115-Q, ..41,707
See city map on Page 110.
A large industrial and manufacturing town with deep water facilities.

Petersburg, N. J. Page 130 Line V
Phalanx, N. J. Page 120 Line D
Phillipsburg, N. J. 112-E, ...16,923
An industrial suburb of Easton, Pa., at one of the principal railway and highway gateways into Pennsylvania from the east. For a description of Easton and other points in Pennsylvania see the alphabetical section accompanying the National Survey maps of Pennsylvania.

Pine Beach, N. J. Page 121 Line E
Pine Brook, N. J. Page 106 Line R
Pitman, N. J. Page 125 Line Q, ..3,385
A trade centre and agricultural town.

Moore's Restaurant
Home Cooking - Home-made Pastry
Bell Phone: Pitman 148-W
PITMAN, N. J.
F. B. Moore F. H. Moore

GREEN'S GARAGE
David D. Green
Service - Repairs - Accessories
PITMAN, NEW JERSEY

Pittsgrove, N. J. Page 125 Line X
A cross-roads village between Elmer and Woodstown (no postoffice).

Gasoline and Oils Automobile Repairing
Tires and Tubes Storage
FOSTER'S GARAGE
Log Cabin Tea Room
PITTSGROVE, N. J.
Elmer, N. J., R. D. 4 Phone 2 R 4, Elmer

Pittstown, N. J. Page 112 Line L
Plainfield, N. J. Page 114 Line J, 27,700
See city map on page 110.
Called the "Queen City" of New Jersey on account of its beautiful homes and residences. A trade center as well as manufacturing motors, trucks, printing presses, newspaper machines, universal joints, etc.
Of interest: Quaker Meeting House, erected 1788; Washington's Headquar-

ters (the oldest house) erected in 1747; Cedar Brook Park; Washington's Rock, a vantage point from which Washington viewed the maneuvers of the British forces in May and June 1777.

Plainsboro, N. J. Page 119 Line **C**, *460
Pleasantville, N. J. P 131 Line **N**, 5,887
A residential place of summer homes.

Plukemin, N. J. Page 113 Line **H**
Point Pleasant, N. J. 120-R, ...1,575
Pointville, N. J. Page 118 Line **W**
Pomerania, N. J. Page 131 Line **J**
Pompton, N. J. Page 106 Line **K**
Pompton Lakes, N. J. 106-J, ...2,008
Pompton Plains, N. J. Page 106 Line **L**
Port Elizabeth, N. J. Page 129 Line **R**
Port Monmouth, N. J. Page 115 Line **U**
Port Morris, N. J. Page 105 Line **N**
Port Murry, N. J. Page 104 Line **U**
Port Norris, N. J. Page 129 Line **V**
Port Reading, N. J. Page 115 Line **M**
Port Republic, N. J. 131-F, ...340
Pottersville, N. J. Page 113 Line **D**
Princeton, N. J. Page 113 Line **Y**, 5,917
A beautiful college town centering about the campus of Princeton University.

During the Revolution Princeton was occupied at various times by both armies. In the Battle of Princeton, fought here on Jan. 3, 1777, Washington's army won a great victory over the British.

The first legislature of the State of New Jersey met here in 1776. The Federal Congress met here in June 1783, after leaving Philadelphia on account of threatened mob violence. In the same year Washington took up his residence at Rocky Hill, three miles north of here. It was while there that Washington wrote several important papers, among them his famous "Farewell Orders to the Army of the American Revolution."

There are many colonial homes in Princeton of historic interest, including: "Morven," built between 1701 and 1709, the home of Richard Stockton, a signer of the Declaration of Independence, and at one time the headquarters of Lord Cornwallis; "Constitution Hall" where the first draft of the Constitution was made; "Tusculum," the country home of Rev. John Witherspoon, another signer of the Declaration of Independence; "Battlefield Farm," the Quaker home where the wounded American General Mercer was cared for until he died; and many others.

Princeton Jct., Page 118 Line **D**
Prospect Plains, N. J. Page 119 Line **C**

Quakertown, N. J. Page 112 Line **N**
Quinton, N. J. Page 128 Line **D**, *956

Rahway, N. J. Page 114 Line **K**, 11,042
Suburban residential city, to some extent also industrial.
Ralston, N. J. Page 105 Line **V**
Ramsey, N. J. Page 107 Line **E**, ..2,090
Rancocas, N. J. Page 118 Line **V**
Raritan, N. J. Page 113 Line **M**, 4,457
Raven Rock, N. J. Page 112 Line **V**
Readington, N. J. 113-M, ...*2,525
Reaville, N. J. Page 113 Line **R**
Red Bank, N. J. Page 115 Line **Y**, 9,251
Situated in the centre of an agricultural region, is a large trade centre and also noted for its fishing, etc.

THE STRAND
Restaurant and Lunch Room
Opp. Second National Bank Bldg.
Red Bank's most popular eating place
66 Broad St. RED BANK, N. J.
Telephone 189-M Open Day and Night

Richland, N. J. Page 130 Line **G**
Richwood, N. J. Page 125 Line **Q**
Ridgefield, N. J. Page 107 Line **S**, 1,560
See city map on page 109, line G.
Residential suburb.

Ridgefield Park, N. J. 107-R, ...8,575
Residential suburb.

Ridgewood, N. J. 107-K, ...7,580
A beautiful residential city and local trading center.

Riegelsville, N. J. Page 112 Line **L**
Ringoes, N. J. Page 113 Line **U**
Ringwood Manor, N. J. 103-P, ...1,025
Rio Grande, N. J. Page 132 Line **U**
Risley, N. J. Page 130 Line **O**
Riverdale, N. J. Page 106 Line **J**
River Edge, N. J. Page 107 Line **N**
Riverside, N. J. Page 117 Line **U**, 1,077
Riverton, N. J. Page 117 Line **V**, 2,341
Residential.

STEEDLE'S GARAGE
George D. Steedle, *Prop.*
Standard and Texas
GAS and OILS
Phone, Riverton 33
Car Laundry E. RIVERTON, N. J.

Roadstown, N. J. Page 128 Line **K**
Robbinsville, N. J. Page 118 Line **K**
Rochelle Park, N. J. Page 107 Line **P**
Rockaway, N. J. Page 106 Line **O**, 2,655
Rocky Hill, N. J. Page 113 Line **W**, 305
General Washington resided here for three months while Congress was in session at Princeton. While here he wrote several important papers, including his famous "Farewell Orders to the Army of the American Revolution." The house he occupied is maintained and furnished with many relics of historic interest.

Roebling, N. J. Page 118 Line **P**
Roosevelt, N. J. Page 115 Line **L**
(A borough—no postoffice by this name.)

Roseland, N. J. Page 106 Line **T**, ..609
Roselle, N. J. 114-115-G, ...5,737
See city map on page 108, line Z.
Beautiful residential suburb.

Roselle Park, N. J. 114-115-F, ..5,438
(A borough. P. O. name Roselle.)
Residential suburb.

Rosemont, N. J. Page 112 Line U
Rosenhayn, N. J. Page 129 Line H
Rumson, N. J. Page 115 Line X, 1,658
Rutherford, N. J. 107-T, ...9,497
See city map on page 108, line H.
Residential city.

Saddle River, N. J. 107-G, ...506
Salem, N. J. Page 128 Line C, ..7,435
County seat of Salem county.
Trade center for a rich agricultural county, with some industries, principally glass work.

White Palace Restaurant
JOHN L. PAPPAS, *Prop.*
SPECIAL—Roast Chicken Dinner
Every Sunday
Chicken Pot Pie—Thursdays
136 West Broadway, SALEM, N. J.

Sand Brook, N. J. 112-113-R
Sayreville, N. J. 114-R, ...*7,181
Schooleys Mountain, N. J. 105-T
Scotch Plains, N. J. 114-G, ...*2,343
Sea Bright, N.J. Page 115 Line X, 856
Seagirt, N. J. Page 120 Line P, ...110
Sea Isle City, N. J. 132-N, ...564
Seaside Heights, N. J. 121-D, ...154
Seaside Park, N. J. 121-E, ...179
Secaucus, N. J. Page 107 Line V, 5,423
See city map on page 109, line M.
Sergeantsville, N. J. Page 112 Line T
Sewaren, N. J. Pages 114-115 Line N
Sewell, N. J. Page 125 Line O
Sharptown, N. J. Page 124 Line U
Shiloh, N. J. Page 128 Line J
Ship Bottom, N. J. Page 121 Line W
Short Hills, N. J. Page 114 Line C
Shrewsbury, N. J. 120-C, ...*1,944
Sicklerville, N. J. Page 125 Line R
Singac, N. J. Pages 106-107 Line P
Skillman, N. J. Page 113 Line V
Smiths Mills, N. J. Page 106 Line H
Smithville, N. J. Page 118 Line X
Somers Point, N. J. 130-S, ...843
Somerville, N. J. 113-M, ...6,718
County seat of Somerset county.
An important trade center, residential and some manufacturing.
Of interest: Wallace House, Washington's headquarters, is maintained. The Raritan Valley Country Club and golf course.

South Amboy, N. J. 114-115-R, ..7,897
An industrial town.
S. Bound Brook, N. J. 114-N, ...1,302
South Branch, N. J. Page 113 Line O
South Dennis, N. J. Page 132 Line L
S. Orange, N. J. 106-107-Y, ...7,274
See city map on page 108, line R.
One of New Jersey's most beautiful suburban residential towns.
South Plainfield, N. J. Page 114 Line L
South River, N. J. 114-T, ...6,596
South Seaville, N. J. Page 132 Line M
S. Vineland, N. J. Page 129 Line K
Sparta, N. J. Page 105 Line E, ..*1,017
Sperry Springs, N. J. Page 105 Line K
Spotswood, N. J. Page 114 Line W, 704
Springfield, N. J. 114-D, ...*1,715
In June 1780, the British troops attempting to capture American stores at Morristown, N. J., were here opposed by American troops, who, after temporary defeat, held their ground, and the British retreated after burning the village.

Spring Lake Beach, N. J. 120-O, ..1,009
A beautiful seaside summer resort furnishing the visitor with all the seashore pleasures and a beautiful lake as well. Golfing, tennis and horse-back riding are also among its attractions.

THE LAKE VIEW
One Block from Ocean, Overlooking Lake
Excellent Cuisine. Hot and Cold
Water in All Rooms en Suite
Private Baths M. L. MILLER
SPRING LAKE BEACH, NEW JERSEY

Staffordville, N. J. 121-U, ...*830
Stanhope, N. J. Page 105 Line M, 1,031
Stanley, N. J. Page 114 Line C
Stanton, N. J. Page 113 Line M
Stelton, N. J. Page 114 Line P
Stephensburg, N. J. 104-105-U
Sterling Forest, N. J. Page 103 Line N
Stewartsville, N. J. Page 112 Line E
Stillwater, N. J. Page 104 Line F, *617
Stirling, N. J. Page 114 Line F
Stockholm, N. J. Page 103 Line S
Stockton, N. J. Page 112 Line V, 519
Stoneharbor, N. J. Page 132 Line S, 159
Stratford, N. J. Page 125 Line K
A residential town situated on the White Horse Pike.

Bell Phones, Laurel Springs 201 and 56-R-3
for Economical Transportation

H. R. NICHOLSON
"Our Service is Your Satisfaction"
White Horse Pike
STRATFORD, NEW JERSEY

Strathmere, N. J. Page 130 Line Y
Succasunna, N. J. Page 105 Line P
Summit, N. J. Page 114 Line C, 10,174
A beautiful residential town and trade centre.

Surf, N. J. Page 121 Line U, ...43
Sussex, N. J. 102-103-L, ...1,318
Swartswood, N. J. Page 102 Line S

Swedesboro, N. J. 124-125-P, ...1,838

Tabor, N. J. Page 106 Line Q
Tenafly, N. J. Page 107 Line N, ..3,585
Tennent, N. J. Page 119 Line F
Thorofare, N. J. Page 125 Line K
Three Bridges, N. J. Page 113 Line P
Titusville, N. J. Pages 117-118 Line D
Toms River, N. J. Page 121 Line C
County seat of Ocean county.
Summer resort and trade centre.
Towaco, N. J. Page 106 Line O
Townsends Inlet, N. J. Page 132 Line O
Tranquility, N. J. Page 105 Line K
Trenton, N. J. Page 118 Line J, 119,289
See city map on page 110.
State capital of New Jersey.
County seat of Mercer county.

The
Stacy-Trent Hotel
At TRENTON, N. J.
Under Direction
THE UNITED HOTELS CO. OF AMERICA
Situated on the Historic Delaware River in the Heart of New Jersey
250 Rooms with bath
Moderate Tariff
Unusual Restaurant and Coffee Room

HOTEL STERLING
West State Street and Chancery Lane
TRENTON, N. J.
A good place to dine — any time
Business Men's Luncheon 60 cents
Table d'Hote Dinner $1.00
A la Carte Service 7:30 A. M. to 8 P. M.
The best of food properly cooked and served

Important manufactures include: pottery, rubber goods, auto tires, wire and cable, iron and steel, and many other diverse lines.

The name Trenton is written in bright letters in American history, as the scene of Washington's masterly rout of the Hessians on Dec. 26, 1776, after his perilous crossing of the Delaware amid floating ice, and his nine-mile march in a cruel, blinding snowstorm. The British, taken completely by surprise, were routed, their commander and seventeen soldiers killed, and 1,000 Hessians captured, with American losses of two killed and two frozen. This battle is often referred to as the turning point of the Revolutionary War. (See also Washington's Crossing.)

Of interest: State capital buildings, British barracks erected in 1758, monument of Battle of Trenton.

Dine at the Finest
RESTAURANT
in New Jersey
Delicious
Special Platter and Dinner Service, or A la Carte.
Special courtesies to automobile tourists
Hildebrechts
TRENTON, NEW JERSEY

When motoring interstate avoid traffic jams, circuiting *around* rather than *through* Camden and Philadelphia.
Make it a pleasure trip by traveling via
Tacony-Palmyra Ferry
"The shortest route to the shore"
Write for Free Touring Information
LEVICH ST. WHARF
TACONY, PA.

WEINMAN'S GARAGE
NEVER CLOSED
Largest and Most Convenient in Trenton
Towing-Storage-Washing
W. Hanover and Barnes Streets
Tel. 3192 TRENTON, NEW JERSEY

Trenton Jct., N. J. Page 118 Line G
Tuckahoe, N. J. Page 130 Line T
Tuckerton, N. J. Page 127 Line X, 1,106
Turnerville, N. J. Page 125 Line O
Postoffice address, R. D. No. 1, Sewell, N. J.

CARTER'S GARAGE
L. A. CARTER
General Repairing—Exide Batteries
Bell Phone, Blackwood 67-R4
TURNERVILLE, NEW JERSEY

Union, N. J. 114-115-E, ...*3,962
Residential city and trade centre.
Union Beach, N. J. Page 115 Line T
Upper Macopin, N. J. Page 103 Line T
Upper Montclair, N. J. Page 107 Line S

Bellevue Dining Room
Excellent Food-Well Served
Breakfast - Luncheon - Dinner
Table d'Hote or A La Carte
604 Valley Road
UPPER MONTCLAIR, NEW JERSEY

NORTH END GARAGE
Paige and Jewett Service
Towing - Repairing - Washing
Taxi—Day and Night
Tel. Montclair 967 and 2688
199 Bellevue Avenue
UPPER MONTCLAIR, NEW JERSEY

A part of the city of Montclair, which is one of New Jersey's most beautiful suburban residential cities.

Vail, N. J. Page 104 Line **K**
Van Hiseville, N. J. Page 119 Line **Q**
Vauxhall, N. J. Page 114 Line **D**
Ventnor, N. J. Page 131 Line **Q**, 2,193
Vernon, N. J. Page 103 Line **L**, *1,433
Verona, N. J. Page 107 Line **S**, ..3,039
Vienna, N. J. Page 104 Line **P**
Villa Park, N. J. Page 120 Line **O**
Vincentown, N. J. Page 126 Line **D**
Vineland, N. J. Page 129 Line **G**, 6,799

A busy trade centre in the heart of a rich agricultural region, specializing in poultry, fruit and vegetable farms. Also manufactures glass, shoes, clothing and paper boxes.

PALACE GARAGE
Oldsmobile Sales and Service
Day and Night - Storage
Telephone 590
725 Landis Ave., VINELAND, N. J.

Waldwick, N. J. Page 107 Line **H**, 1,296
Wallpack Center, N. J. 102-N, ...*258
Wanaque, N. J. Page 106 Line **F**, 2,916
Waretown, N. J. Page 121 Line **M**
Warren Grove, N. J. Page 127 Line **P**
Warrenpoint, N. J. Page 107 Line **N**
Washington, N. J. 104-W, ...3,341

A prosperous trade centre and residential town.

BAKER'S INN
Meals and Lodging - Strictly First Class
Adapted to the needs of the Traveling Public
Everything Home Cooked
Newly Remodeled with all Modern Conveniences
Phone 92
Post Office Bldg., WASHINGTON, N. J.

WASHINGTON AUTO CO.
Formerly Eckel's Garage
F. D. STAATS, *Mgr.*
Overland — Willys-Knight
TOWING AND REPAIRING
217 W. Washington Ave.
Phone 200 **WASHINGTON, N. J.**

Washington's Crossing, N. J. 118-E

At this point Washington embarked his forces from the Pennsylvania shore on Christmas eve, 1776, and after a nine-hour fight with floating ice and driving snowstorm the army had been ferried across to the New Jersey side and was in position to strike the memorable blow against the British forces at Trenton. (See also description under Trenton.)

Waterford Works, N. J. 126-Q
Wayne, N. J. Page 106 Line **N**, ..*2,302

Weehawken, N. J. Page 107 Line W
See city map on page 109, line O.
A large industrial city, railroad terminus and shipping point. Located on New York harbor it shares with other cities similarly situated in the shipping and handling of merchandise of all kinds. One of the principal ferry points to New York City (42nd St.).

Wenonah, N. J. Page 125 Line M, 918
West Berlin, N. J. Page 125 Line L
W. Collingswood, N. J. Page 125 Line F

The
Black Horse Garage
Storage and Repairs
TIRES, TUBES and ACCESSORIES
Mount Ephraim Pike and Collings Road
W. COLLINGSWOOD, N. J.

West Creek, N. J. Page 121 Line V
West End, N. J. Page 120 Line F
W. Englewood, N. J. Page 107 Line O
W. Hoboken, N. J. 107-X, ...40,074
See city map on page 109, line P.
An important industrial and shipping point located on New York Harbor.

W. Long Branch, N. J. 120-F, ...966
West Milford, N. J. 103-P, ...*1,763
W. New York, N. J. 107-V, ...29,926
See city map on page 109, line M.
A residential and industrial city.

W. Norwood, N. J. Page 107 Line J
W. Orange, N. J. 106-107-W, ...15,573
See city map on page 108, line N.
A residential and manufacturing city. Here is the home and plant of Thomas A. Edison, the electrical genius. Also noted for manufacturing of hats.
Of interest: Edison plant, Llewellyn Park, Eagle Rock Reservation.

West Portal, N. J. Page 112 Line G
West Point Pleasant, N. J. 120-R
Westfield, N. J. Page 114 Line H, 9,063
A beautiful residential city.

Westville, N. J. Page 125 Line H, 2,380
Westwood, N. J. Page 107 Line J, 2,597
Wharton, N. J. Page 105 Line O, 2,877
Whippany, N. J. Page 106 Line T
Whitehouse, N. J. Page 113 Line J
White House Sta., N. J. 113-J
Whitesbog, N. J. Page 127 Line C
Whitesboro, N. J. Page 132 Line T
Whitesville, N. J. Page 119 Line S
Whiting, N. J. Page 127 Line C
Wickatunk, N. J. Pages 119-120 Line B
Wildwood, N. J. P 132 Line W, 2,790
A seashore resort with a splendid beach, beautiful homes, commodious hotels and boardwalk, piers, surf bathing and deep sea pier fishing, boating, golfing, etc.
Wildwood's beach has a gradual slope which makes it one of the safest in the country for bathing. Boardwalk and beach 5 miles long.

HOTEL BRIGHTON
Open All Year
CAFE ATTACHED
Sea Food a Specialty
EUGENE SPRINGER, *Prop.*
Schellenger and Pacific Avenues
WILDWOOD, NEW JERSEY

Williamstown, N. J. Page 125 Line T
Windsor, N. J. Page 119 Line J
Winslow, N. J. Page 126 Line U
Woodbine, N. J. Page 132 Line H
Woodbridge, N. J. 114-115-N, ..*13,423
Woodbury, N. J. Page 125 Line K, 5,801
County seat of Gloucester county.
Important trade centre and residential town.

ELLIOTT MOTOR SALES
Distributors for
Maxwell and Chrysler
Maintaining up to date Service-Day and Night
General Accessories—Oil and Gas
Bell Phone, Woodbury 52
Keystone Phone, 64M WOODBURY, N. J.

Woodbury Heights, N. J. 125-L, ..481
Woodcliff Lake, N. J. 107-H, ...587
Woodruff, N. J. Page 129 Line J
Woodstown, N. J. 124-U, ...1,589
A local trade centre and agricultural town in a rich farming region.

EAST AVENUE HOTEL
A. B. RIDGWAY, *Prop.*
WOODSTOWN, NEW JERSEY
Tourists Accommodated
First Class Table Service
Moderate Rates Garage

HARRIS & HARRIS
Chevrolet Sales and Service
WOODSTOWN, NEW JERSEY

Wortendyke, N. J. Page 107 Line J
Wrightstown, N. J. 118-U, ...270
Wyckoff, N. J. Page 107 Line H

Yardville, N. J. Page 118 Line L
Yorktown, N. J. Page 124 Line X

Zarephath, N. J. Page 114 Line O
Zion, N. J. Page 113 Line T

THE OFFICIAL NATIONAL SURVEY MAPS OF

NEW JERSEY

COMPILED FROM UNITED STATES GOVERNMENT SURVEYS, OFFICIAL STATE SURVEYS, AND ORIGINAL SOURCES

L. V. CROCKER, TOPOGRAPHER

PUBLISHED BY

THE NATIONAL SURVEY

CHESTER, VERMONT

COPYRIGHT
THE NATIONAL SURVEY CO.

EXPLANATION OF SIGNS.

Route Numbers 12
Main Trunk Line Highways
Other Improved Routes
Unimproved or Gravel Roads
Important Highways
Other Highways
Paths
Railroads
Trolley Lines
(Following main road)
(Along ordinary road)
Steamship Lines
State Boundary
County Boundaries
Township Boundaries
Streams
Lighthouses

State Capitol
County Seat Towns
Post Office Villages
P. O. & Telegraph office
P. O. and Express office
Post Office and both Express and Telegraph offices
Village and Telegraph office (No Post Office)
Village and Express Office (No Post Office)
Village and both Express and Telegraph Offices
Other villages (No P. O.)
Railway Stations

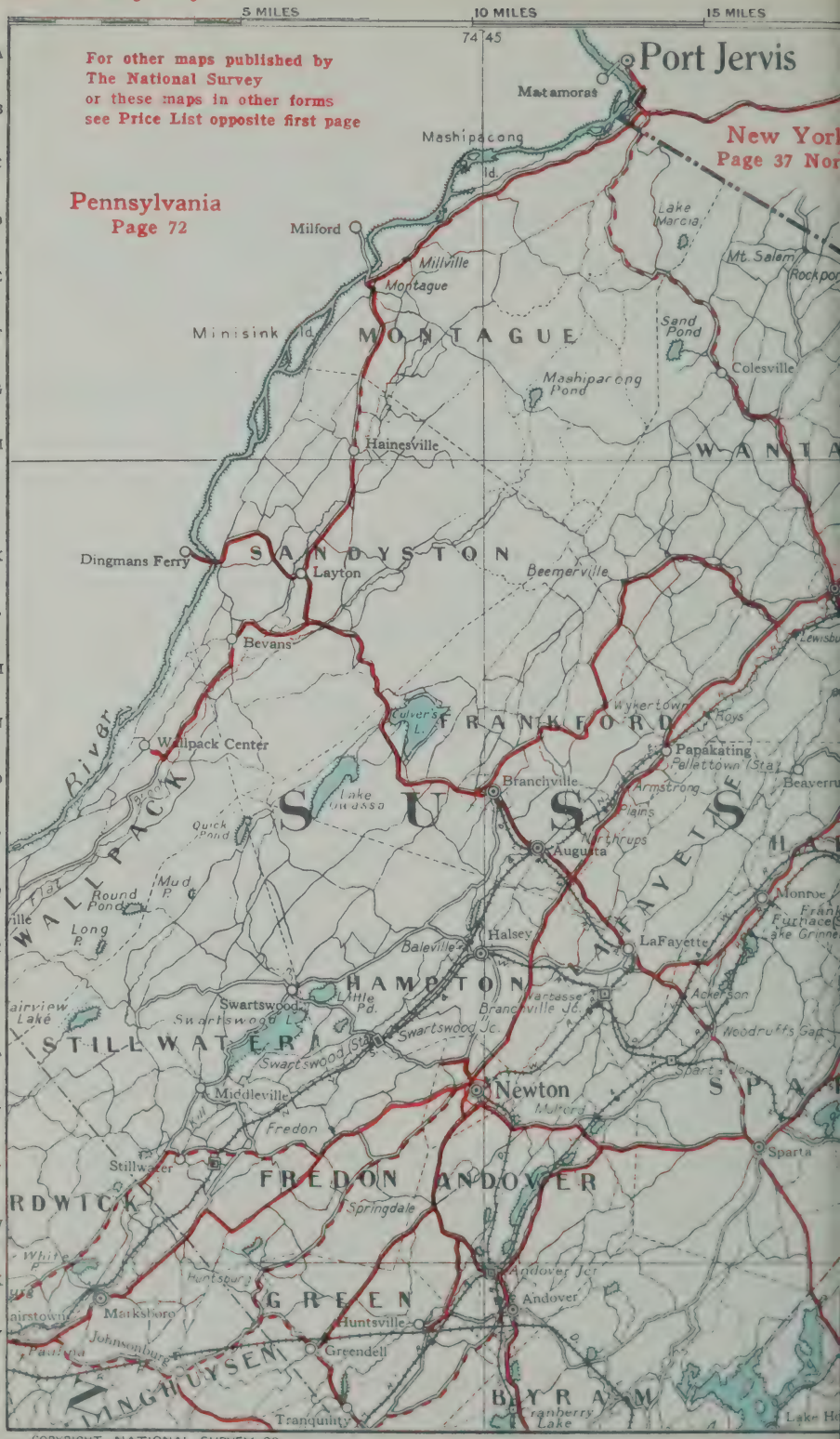

COPYRIGHT, NATIONAL SURVEY CO.

Page 104 West

Page 105 South

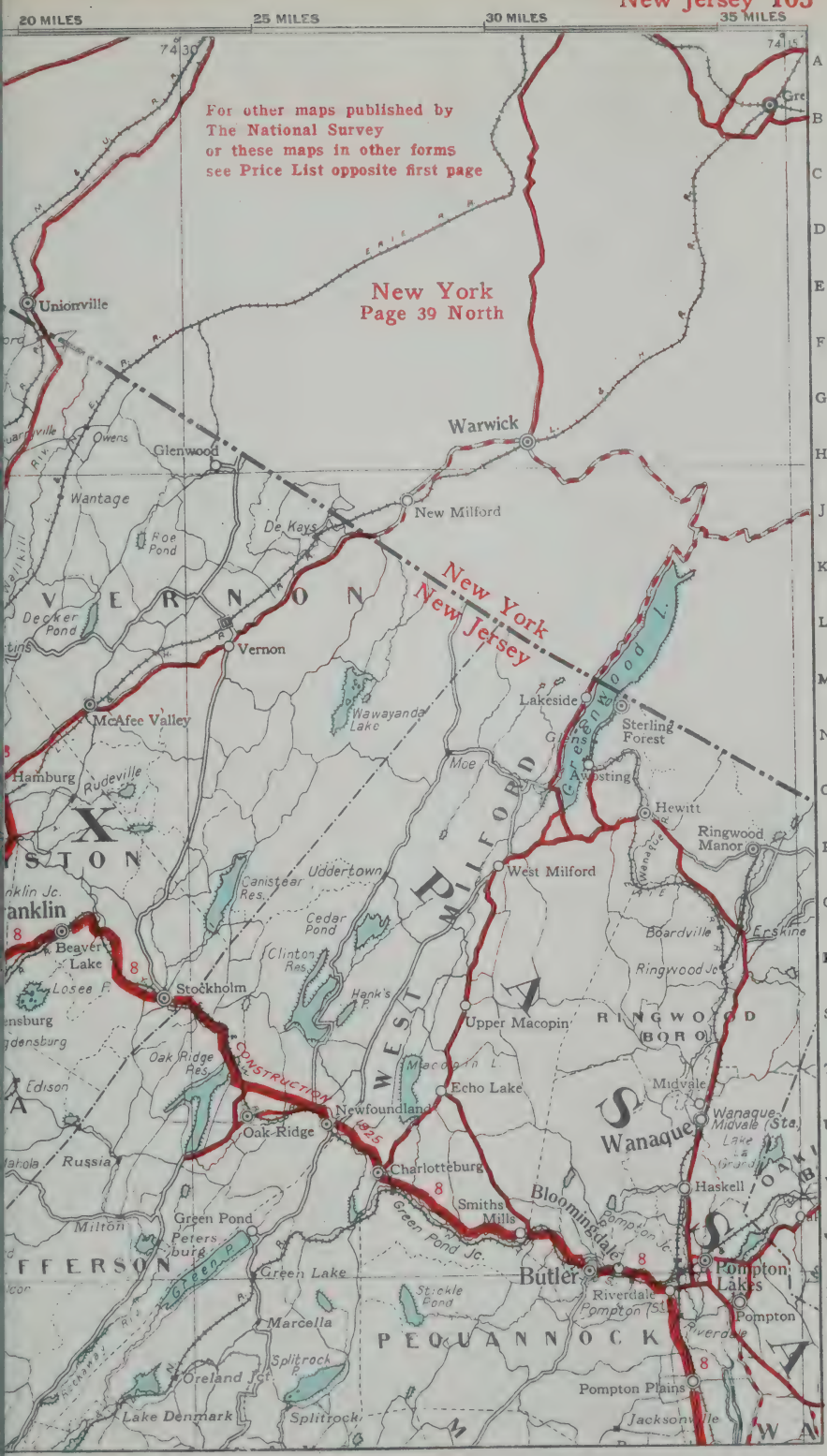
20 MILES
25 MILES
30 MILES
35 MILES
For other maps published by
The National Survey
or these maps in other forms
see Price List opposite first page
New York
Page 39 North
New York
New Jersey
Unionville
Warwick
Glenwood
Owens
Wantage
Roe Pond
De Kays
New Milford
Decker Pond
Vernon
McAfee Valley
Wawayanda Lake
Lakeside
Sterling Forest
Greenwood L.
Glens
Awosting
Hewitt
Ringwood Manor
Hamburg
Rudeville
Moe
West Milford
Uddertown
Canistear Res.
Cedar Pond
Clinton Res.
Hank's P.
Beaver Lake
Losee P.
Stockholm
Boardville
Erskine
Ringwood Jc.
Upper Macopin
RINGWOOD BORO
Oak Ridge Res.
CONSTRUCTION 1925
Macopin L.
Echo Lake
Midvale
Wanaque
Wanaque-Midvale (Sta.)
Lake La Grande
Newfoundland
Oak Ridge
Edison
Russia
Charlotteburg
Haskell
Smiths Mills
Bloomingdale
Pompton Jc.
Green Pond
Green Pond Jc.
Milton
Peters burg
Green P.
Green Lake
Butler
Riverdale
Pompton Lakes
Pompton
Stickle Pond
Marcella
PEQUANNOCK
Splitrock P.
Oreland Jct.
Lake Denmark
Splitrock
Pompton Plains
Jacksonville
Page 107 East
Page 106 South

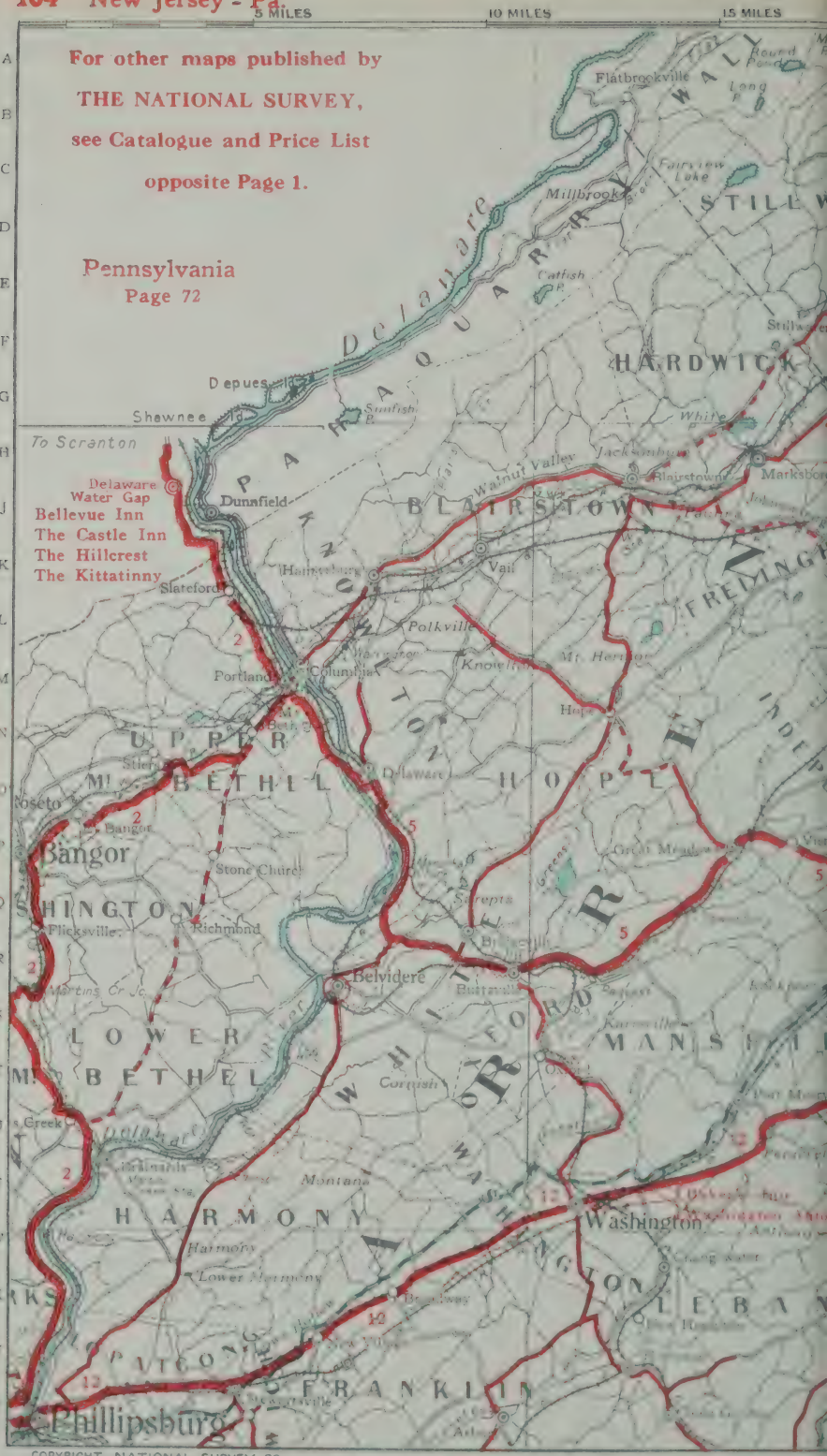
5 MILES
10 MILES
15 MILES
For other maps published by
THE NATIONAL SURVEY,
see Catalogue and Price List
opposite Page 1.
Pennsylvania
Page 72
Pa. Page 83 West
Page 112 South
Delaware
Flatbrookville
Millbrook
Fairview Lake
Catfish P.
Depues Id.
Shawnee Id.
To Scranton
Delaware Water Gap
Bellevue Inn
The Castle Inn
The Hillcrest
The Kittatinny
Dunnfield
Slateford
Portland
Columbia
Hainesburg
Vail
Polkville
Knowlton
Mt. Hermon
Hope
Blairstown
Jacksonburg
Walnut Valley
Marksboro
Stillwater
Delaware
Stiers
Bangor
Stone Church
Richmond
Flicksville
Belvidere
Buttzville
Great Meadow
Cornish
Montana
Harmony
Lower Harmony
Washington
Broadway
Phillipsburg
Martins Cr. Jc.
Greek
PARAQUARRY
HARDWICK
BLAIRSTOWN
KNOWLTON
UPPER BETHEL
HOPE
LOWER BETHEL
HARMONY
WHITEFORD
WASHINGTON
FRANKLIN
MANSFIELD
LEBANON
FREIVINGHAUSEN
ARRENTON
COPYRIGHT, NATIONAL SURVEY CO.

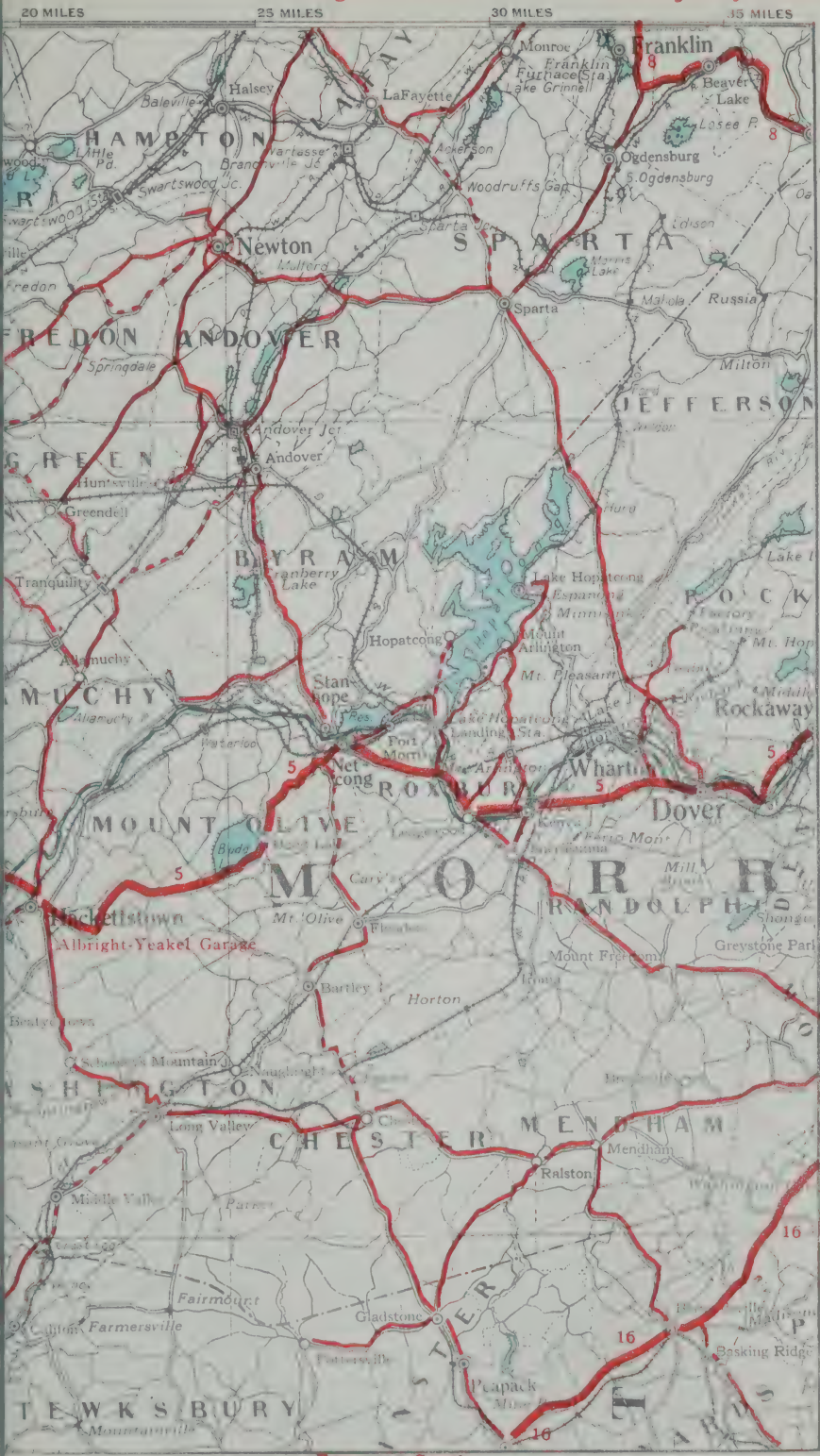

Page 106 East

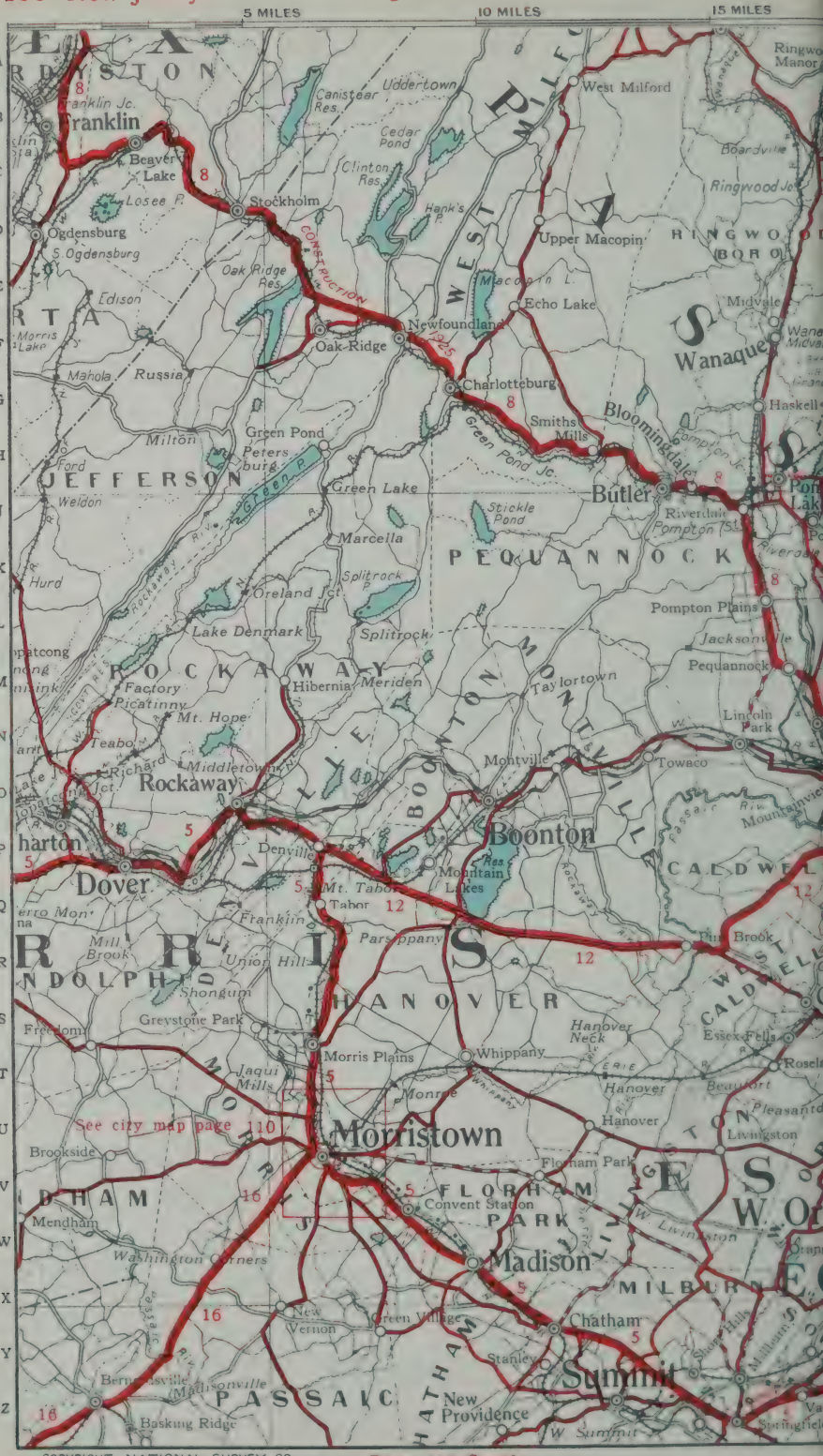

COPYRIGHT, NATIONAL SURVEY CO.

20 MILES
25 MILES
30 MILES
35 MILES
New York
Page 39
North
New Jersey
Suffern
Spring Valley
Nanuet
Nyack
Pearl River
Piermont
Tappan
Mahwah
HOHOKUS
Darlington
Hoppers Mills
UPPER SADDLE RIVER
Upper Montvale
Chestnut Ridge
Montvale
Ramsey
Allendale
Saddle River
Park Ridge
Woodcliff Lake
Campgaw
Crystal Lake
Waldwick
Hillsdale Manor
Hillsdale
W. Norwood
Norwood
Northvale
Wortendyke
Hohokus
Westwood
Harrington Park
Harrington
Emerson
Closter
Midland Park
Ridgewood
Glen Rock
BERGEN
Haworth
Demarest
Hawthorne
Ferndale
MIDLAND
New Milford
Alpine
Fair Lawn
River Edge
Dumont
Tenafly
Warren Point
Bergenfield
Paterson
N. Hackensack
Dundee Lake
East Paterson
W. Englewood
Highwood
West Paterson
Maywood
Englewood
Rochelle Park
Plaudemville
Clifton
Lodi
Hackensack
Bogota
Great Notch
Hasbrouck Hts.
Garfield
Leonia
Coytesville
Passaic
Little Ferry
Ridgefield Park
Cedargrove
Passaic Park
Palisades Park
Fort Lee
Upper Montclair
Clifton Hill
Wood Ridge
Morsemere
Verona
Carlstadt
Ridgefield
Delawanna
Nutley
Rutherford
Grantwood
Edgewater
Fairview
Lyndhurst
Montclair
Cliffside
Kingsland
Hudson Heights
Bloomfield
Guttenberg
North Bergen
Belleville
Secaucus
W. New York
Forest Hill
Homestead
Orange
Arlington
Weehawken
Kearney
Harrison
W. Hoboken
Orange
Marion
Hoboken
Manhattan Transfer
Jersey City
Irvington
Newark
Hudson River
New York Page 40 East
See city map page 110
See city map page 108
Page 115 South
See city map page 108

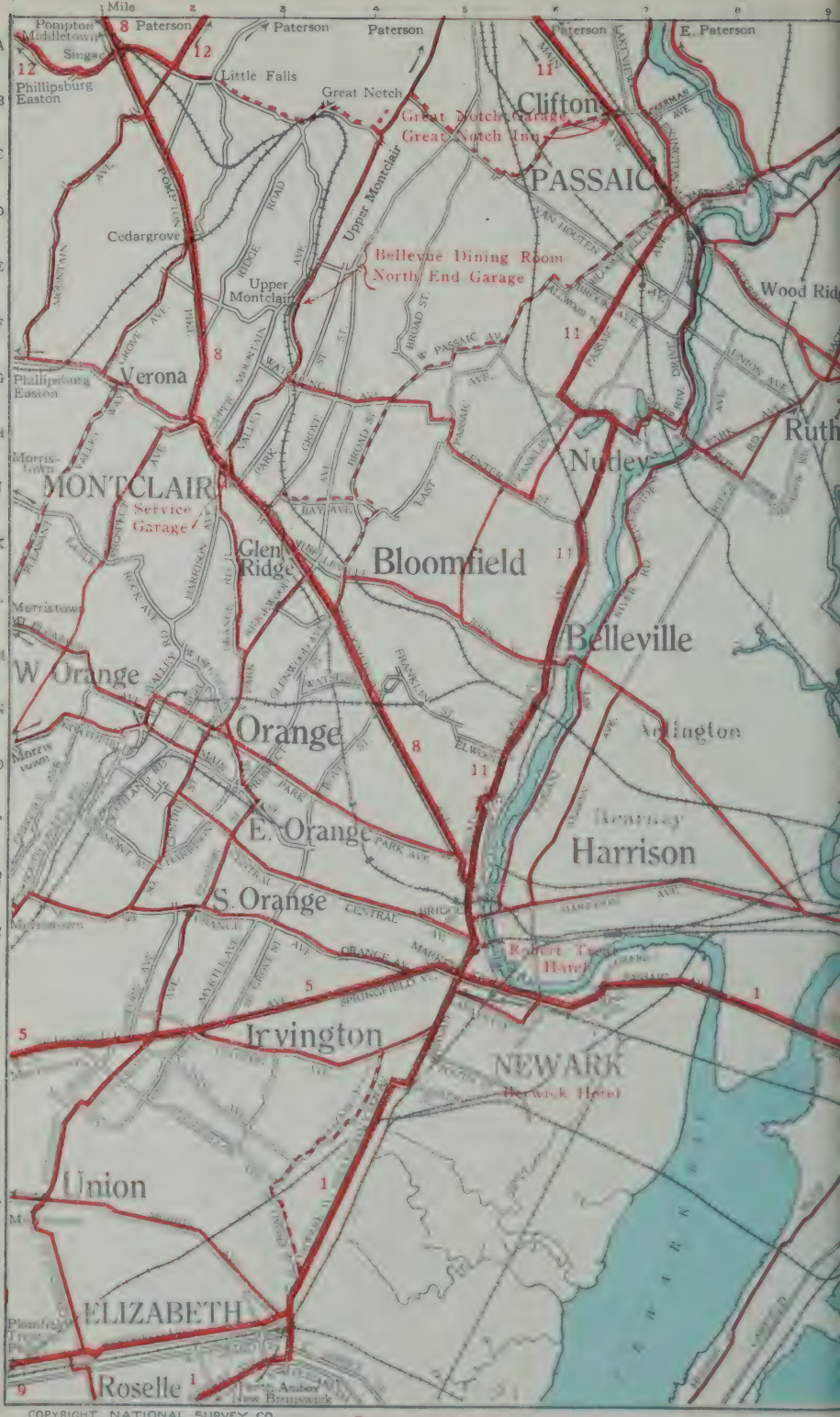

COPYRIGHT, NATIONAL SURVEY CO.

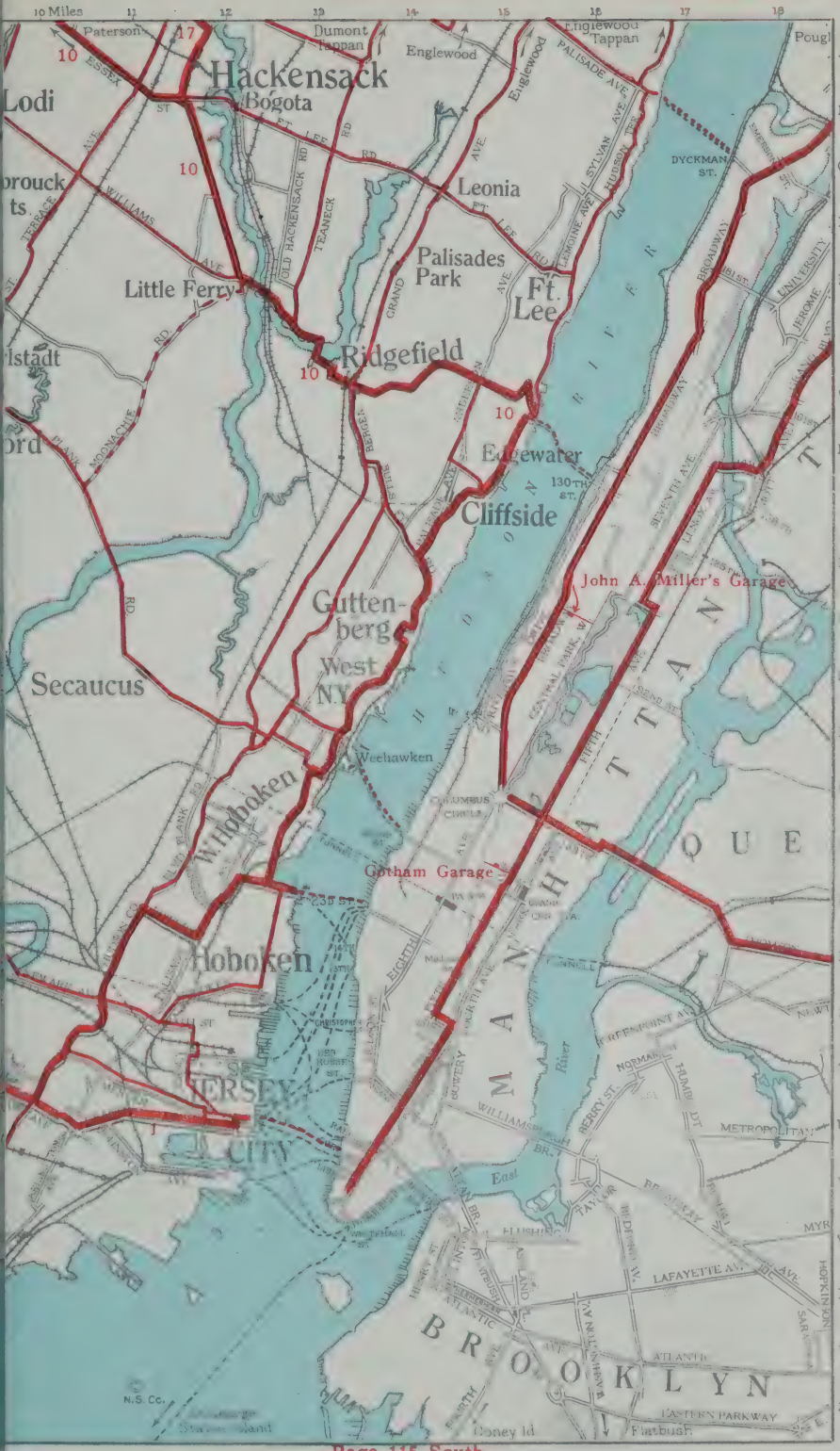
10 Miles
Paterson
Dumont
Tappan
Englewood
Englewood
Tappan
Hackensack
Bogota
Lodi
Leonia
Palisades
Park
Ft.
Lee
Little Ferry
Ridgefield
Edgewater
Cliffside
Gutten-
berg
West
N.Y.
Secaucus
Weehawken
W. Hoboken
Hoboken
JERSEY
CITY
MANHATTAN
BROOKLYN
QUE
John A. Miller's Garage
Gotham Garage
DYCKMAN ST.
130TH ST.
COLUMBUS CIRCLE
CENTRAL PARK W.
BROADWAY
SEVENTH AVE.
FIFTH
EIGHTH
FOURTH AVE.
BOWERY
WILLIAMS BR.
BERRY ST.
NORMAN
METROPOLITAN
LAFAYETTE AV.
HOPKINSON
ATLANTIC
ATLANTIC
EASTERN PARKWAY
Flatbush
Coney Id.
N.S. Co.
Staten Island
East
River
HUDSON RIVER
PALISADE AVE.
SYLVAN AVE.
HUDSON TER.
LINCOLN AVE.
FT. LEE RD.
GRAND AVE.
BERGEN AVE.
OLD HACKENSACK RD.
TRANSER
ESSEX ST.
WILLIAMS AVE.
TERRACE
MOONACHIE RD.
PLANK RD.
OLD PLANK RD.
HUDSON BLVD.
BLUFF
UNIVERSITY
JEROME
MYR
10
17

Dover
5
Morris Plains
Lake Hopatcong
Paterson
Montclair
Newark
New York
Lake Hopatcong
SUSSEX
SHELDWELL AVE
EARLY ST
WASHINGTON
SPRING
Orange
Newark
New York
Hackettstown
Del. Water Gap
Phillipsburg
Easton
MORRIS
Sta.
MARKET
ST.
SOUTH ST
WASHINGTON AVE
Woman's Exch. Tea Room
JAMES ST
MADISON AVE
16
5
Newark
New York
Elizabeth
MT KEMBLE AVE
Piper's Restaurant
MORRISTOWN
Page 106
NEW VERNON RD
Somerville
Trenton
Philadelphia
Flemington
Lambertville
Plainfield
© N. S. Co.

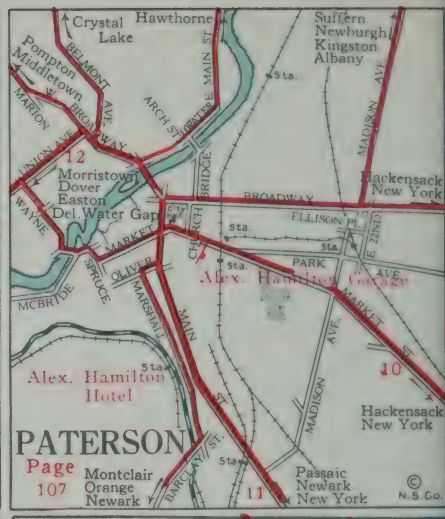
Crystal Lake
Hawthorne
Suffern
Newburgh
Kingston
Albany
Pompton
Middletown
BELMONT AVE
MAIN ST
MARION
BROADWAY
ARCH ST
BRIDGE
MADISON AVE
UNION AVE
12
Morristown
Dover
Easton
Del. Water Gap
Hackensack
New York
BROADWAY
WAYNE
MARKET
CITY
CHURCH
ELLISON
KING
Sta.
PARK
AVE
Alex. Hamilton Cottage
MCBRIDE
OLIVER
SPRUCE
MARSHALL
MAIN
MARKET
ST
Alex. Hamilton Hotel
AVE
MADISON
10
Hackensack
New York
PATERSON
Page 107
Montclair
Orange
Newark
BARCLAY ST
11
Passaic
Newark
New York
© N. S. Co.

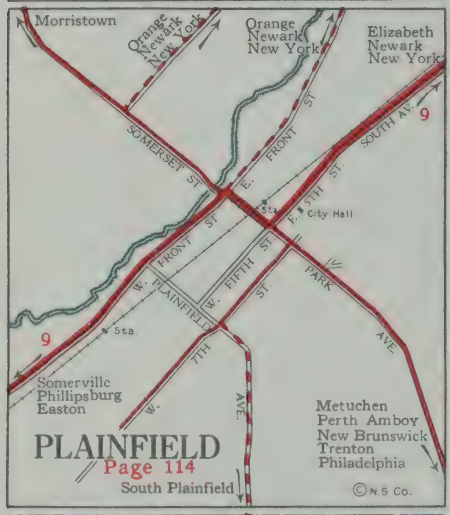
Morristown
Orange
Newark
New York
Orange
Newark
New York
Elizabeth
Newark
New York
9
SOMERSET ST
E. FRONT ST
SOUTH AVE
E. FIFTH ST
City Hall
FRONT ST
W. PLAINFIELD
W. FIFTH ST
PARK AVE
9
Sta.
Somerville
Phillipsburg
Easton
7TH
W.
AVE
Metuchen
Perth Amboy
New Brunswick
Trenton
Philadelphia
PLAINFIELD
Page 114
South Plainfield
© N. S. Co.

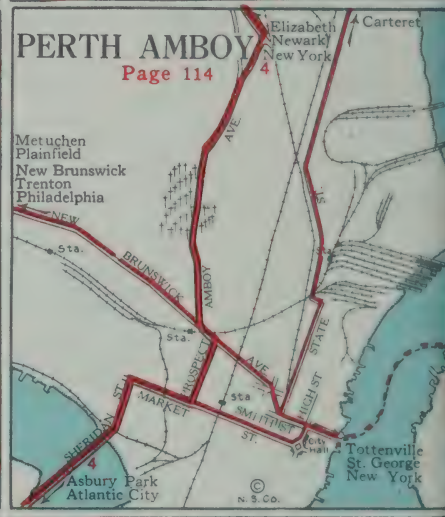
PERTH AMBOY
Page 114
Elizabeth
Newark
New York
4
Carteret
Metuchen
Plainfield
New Brunswick
Trenton
Philadelphia
NEW
BRUNSWICK
AVE
Sta.
AMBOY
PROSPECT
AVE
STATE
HIGH ST
MARKET
SHERIDAN ST
SMITHEST
ST.
City Hall
Tottenville
St. George
New York
4
Asbury Park
Atlantic City
© N. S. Co.

Pennington
Flemington
13
Morristown
Elizabeth
Newark
New York
PENNINGTON AVE
PRINCETON
SOUTHARD
CLINTON
AVE
Lambertville
Phillipsburg
Easton
Del. Water Gap
BELLEVUE
ST
LINCOLN
PERRY
ST
Sta.
Weinman's Grille
Stacy-Trent Hotel
STATE
W. FRONT ST
Sta.
Hightstown
Freehold
Asbury Pk
Phila.
GREENWOOD
AVE
CHAMBERS ST
1
Hildebrecht's Restaurant
WARREN
HAMILTON
Hotel Sterling
TRENTON
Page 118
BRIDGE
1
Philadelphia
SECOND ST
LIBERTY
BROAD
ST
Bordentown
Burlington
Camden
Atlantic City
2
© N. S. Co.

Bound Brook
Somerville
Easton
GEORGE
Metuchen
Elizabeth
Newark
New York
EASTON AVE
1
ALBANY
ST
Millstone
HAMILTON
Sta.
BURNET
ST
13
FRENCH
SUYDAM
ST
Trenton
Philadelphia
COMMERCIAL AVE
South River
South Amboy
Old Bridge
Asbury Park
Page 114
NEW
BRUNSWICK
1
Hightstown
Trenton
Philadelphia
© N. S. Co.

20 MILES
25 MILES
30 MILES
35 MILES
CHAPMAN
Chapman Quarries
Stockertown
Nazareth
Tatamy
Bath
EAST ALLEN
LOWER NAZARETH
Karldon Hotel
Packard Garage
Easton
Northampton
Catasauqua
Keystone Trail Inn
Harvey's Cafe
Krause Auto Co.
Butztown
Redington
Raubsville
Freemansburg
NORTHAMPTON HTS.
Oberly Terrace
Bethlehem
Hotel Bethlehem
Rothrock Garage
Hellertown
Riegelsville
Durham
Springtown
Bingen
Pa.
Page 82
West
Emaus
Center Valley
SPRINGFIELD
Pleasant Valley
Limeport
Coopersburg
Vera Cruz
Hilltop
Bucksville
Dillinger
Shelly
California
Haycock Run
HAYCOCK
Strawntown
Tohickon
Zionsville
Zionhill
Richland-town
MILFORD
Steinsburg
RICHLAND
Hosensack
Kellers Church
Spinnerstown
Milford Square
Bush House
Richland Center
Quakertown
Weisel
Bedminster
Trumbauersville
EAST ROCKHILL
Hagersville
East Greenville
Mumbauersville
Rich Hill
Rockhill
Pennsburg
Rocky Ridge
Finland
Hoppenville
Perkasie
Dublin
Argus
Blooming Glen
Griers Corners
McLeans
Almont
Sellersville
Naceville
Tylersport
Dersteins
Silverdale
Green Lane
SALFORD
HILLTOWN
Sumneytown
Earlington
Telford
Hilltown
Page 112 East
Page 116 South

Page 104 North

COPYRIGHT, NATIONAL SURVEY CO.

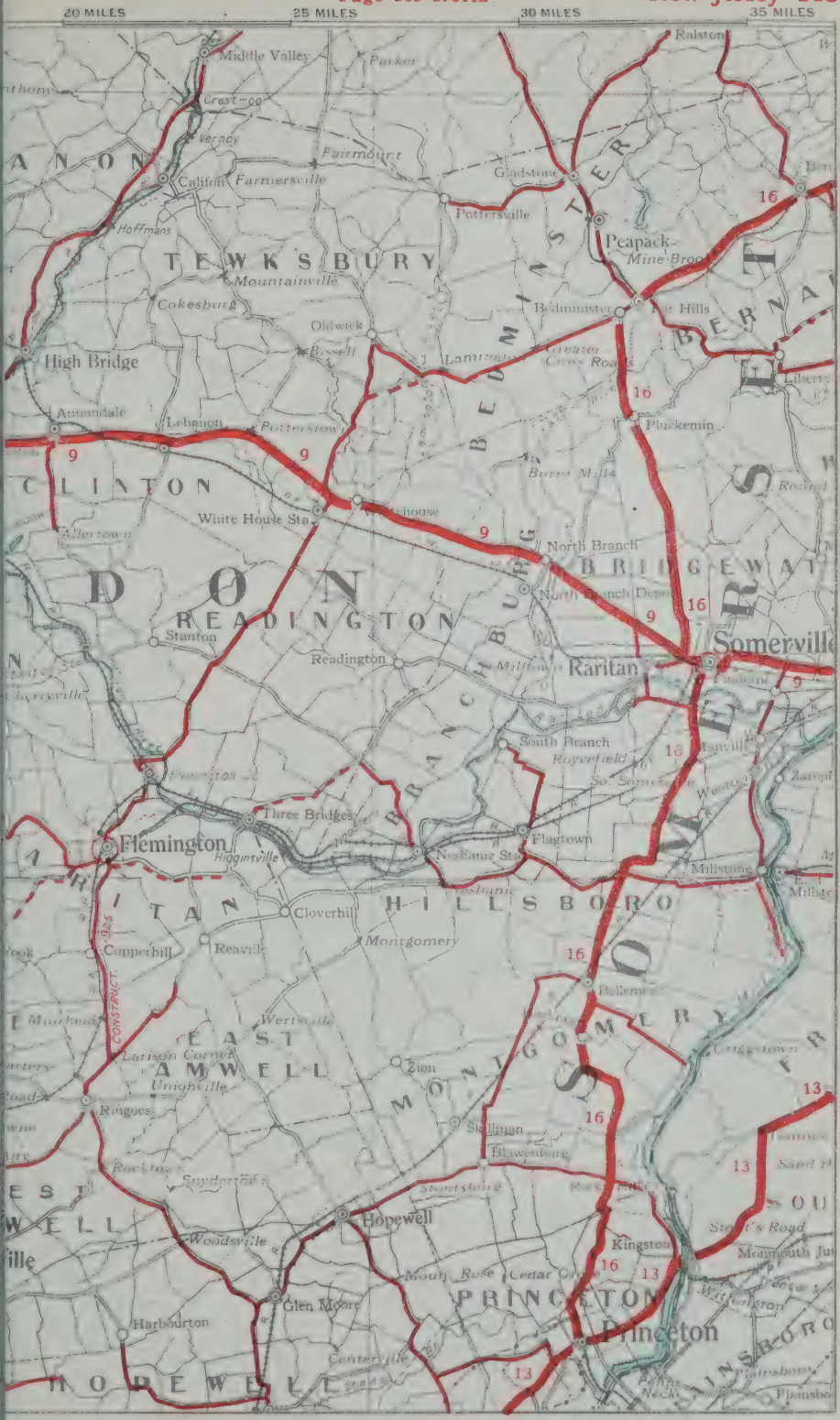

Page 114 East

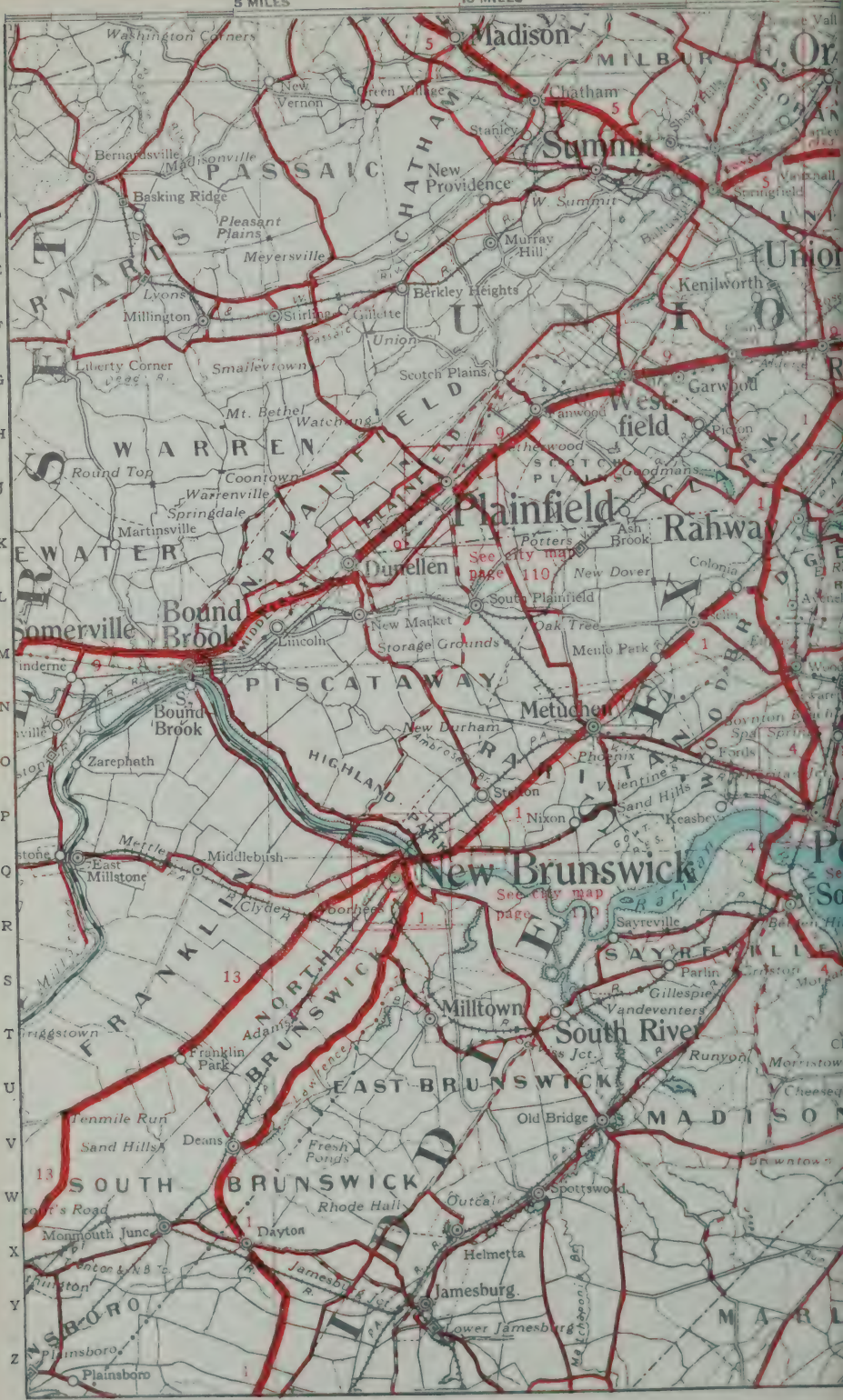

COPYRIGHT, NATIONAL SURVEY CO.

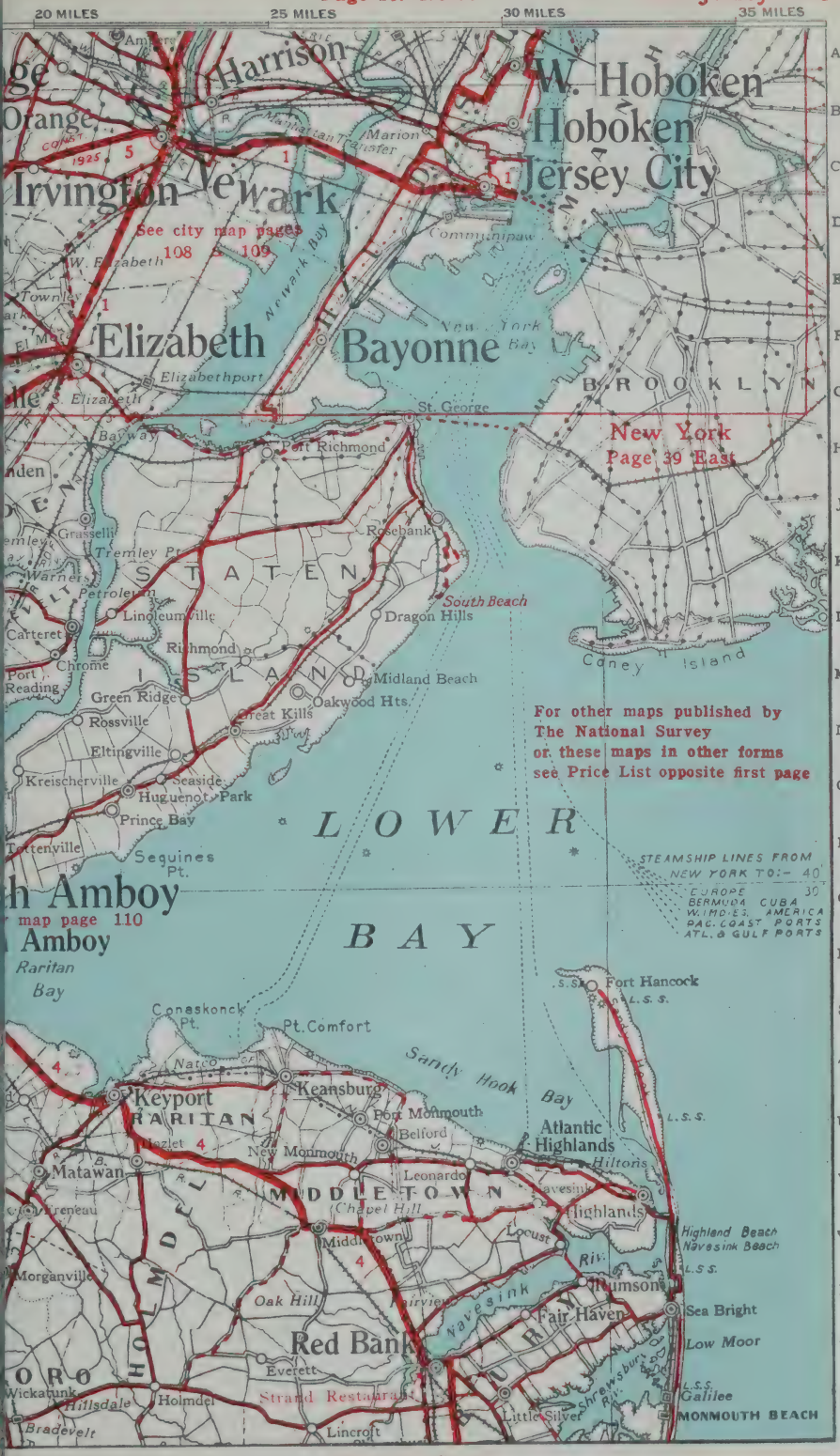
20 MILES
25 MILES
30 MILES
35 MILES
Harrison
W. Hoboken
Hoboken
Jersey City
Orange
Irvington
Newark
See city map pages 108 & 109
Communipaw
Elizabeth
Bayonne
Elizabethport
St. George
BROOKLYN
New York
Page 39 East
Port Richmond
Rosebank
STATEN
ISLAND
South Beach
Dragon Hills
Linoleumville
Richmond
Midland Beach
Oakwood Hts.
Great Kills
Green Ridge
Rossville
Eltingville
Kreischerville
Seaside
Huguenot Park
Prince Bay
Tottenville
Sequines Pt.
Coney Island
For other maps published by
The National Survey
or these maps in other forms
see Price List opposite first page
LOWER
BAY
STEAMSHIP LINES FROM NEW YORK TO:- 40
EUROPE 30
BERMUDA CUBA
W. INDIES AMERICA
PAC. COAST PORTS
ATL. & GULF PORTS
Amboy
map page 110
Amboy
Raritan Bay
Fort Hancock
Conaskonck Pt.
Pt. Comfort
Sandy Hook Bay
Keyport
RARITAN
Keansburg
Port Monmouth
Belford
Atlantic Highlands
Hiltons
Matawan
New Monmouth
Leonardo
MIDDLETOWN
Chapel Hill
Highlands
Highland Beach
Navesink Beach
Locust
Morganville
Oak Hill
Fairview
Navesink Riv.
Rumson
Fair Haven
Sea Bright
Low Moor
Red Bank
Everett
Strand Restaurant
Wickatunk
Hillsdale
Holmdel
Bradevelt
Lincroft
Little Silver
Shrewsbury Riv.
Galilee
MONMOUTH BEACH
New York Page 40 East

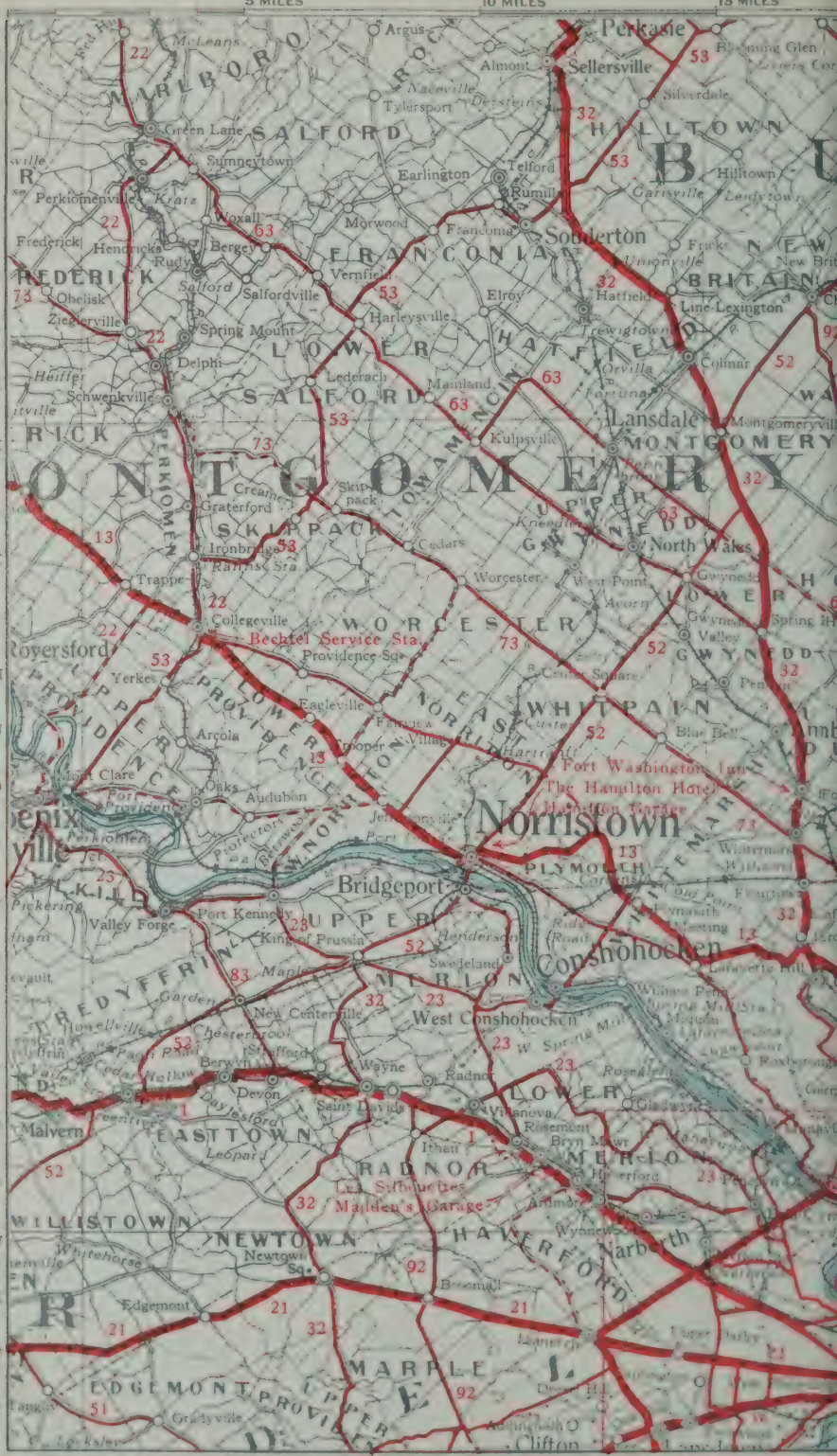
5 MILES
10 MILES
15 MILES
Perkasie
Sellersville
Almont
Silverdale
Argus
McLeans
Green Lane
SALFORD
Sumneytown
Perkiomenville
Kratz
Woxall
Bergey
Rudy
Frederick
Hendricks
Salford
Salfordville
Obelisk
Zieglerville
Spring Mount
Delphi
Schwenkville
Heiffer
Tylersport
Naceville
Earlington
Telford
Rumill
Morwood
Franconia
Souderton
FRANCONIA
Vernfield
Harleysville
Elroy
Hatfield
Line-Lexington
Trewigtown
Colmar
Orvilla
Fortuna
Lansdale
Montgomeryville
MONTGOMERY
Kulpsville
Mainland
Lederach
LOWER
HATFIELD
Hilltown
Garisville
Leidytown
Unionville
BRITAIN
Creamery
Graterford
Skippack
SKIPPACK
Ironbridge
Rahns Sta.
Cedars
Worcester
West Point
Acorn
North Wales
Gwynedd
Valley
GWYNEDD
Trappe
Collegeville
Bechtel Service Sta.
WORCESTER
Providence Sq.
Royersford
Yerkes
Eagleville
Arcola
Trooper
Center Square
WHITPAIN
Blue Bell
Fort Washington Inn
The Hamilton Hotel
Hamilton Garage
Norristown
Mont Clare
Oaks
Audubon
Port Providence
Bridgeport
Port Kennedy
Valley Forge
King of Prussia
Henderson
Swedeland
Conshohocken
MERION
West Conshohocken
New Centerville
Chesterbrook
Berwyn
Devon
Wayne
Radnor
Saint Davids
Villanova
Rosemont
Bryn Mawr
Haverford
Ardmore
Wynnewood
Narberth
Malvern
EASTTOWN
Leopard
RADNOR
Silhouettes
Madden's Garage
WILLISTOWN
NEWTOWN
Newtown Sq.
Broomall
HAVERFORD
Edgemont
MARPLE
EDGEMONT
Gradyville
Clifton
Pa. Page 93 West
Page 124 South
See city map pages 122 &

20 MILES
25 MILES
30 MILES
35 MILES
New Jersey
Pennsylvania
New Hope
Aquetong
Lahaska
Holicong
Buckingham
Buckingham Valley
Buckmanville
Brownsburg
Titusville
Washington Crossing
Doylestown
Furlong
Forest Grove
Edison
Bridge Valley
Mozart
Wycombe
Rushland
Jamison
Warrington
Grenoble
Jacksonville
Traymore
Hartsville
Warminster
Ivyland
Johnsville
Hallowell
Horsham
Hatboro
Fulmor
Bonaire
Davisville
Southampton
Churchville
Richboro
George School
Newtown
Woodside
Roelofs
Maple Point
Dunlap
Oxford Valley
Langhorne
Glenlake
Parkland
Holland
Roxton (Sta.)
Churchville Road
Siles
Feasterville
Trevose
Oakford
Neshaminy Falls (Sta.)
Hulmeville
Bensalem
Newportville
Harrima
Bristol
Bridgewater
Croydon (Sta.)
Edgington
Cornwells Heights
Cornwells
Andalusia (Sta.)
Bustleton
Bluegrass
Ashton
Rowland
Torresdale
Holmesburg
Liddonfield
Holmesburg Jct.
Tacony
Wissinoming
Frankford
Bridesburg
Palmyra
Riverton
Riverside
Delanco
Beverly
Edgewater Park
Burlington
Bridgeboro
Cambridge
Taylor
New Albany
Barton Landing
Rancocas
Hartford
Moorestown
Mount Laurel
Maple Shade
Pensauken
Merchantville
Camden
Philadelphia
Kensington
Frankford Jct.
Morris
Pennsville
Delair
Morrisville
Fish House
Jordantown
Lenola
Pavonia
Pettys Id.
Mechanicville
Gardenville
Danboro
Mechanicville
Peters Corners
Landisville
Reeder
Huffnagle
Farm School
Tradesville
Cheltenham
Oak Lane
Lawndale
Tabor
Crescentville
Olney
Logan
Nicetown
Ashbourne
Fox Chase
Ogontz
McKinley
Harpers
Walnut Hill
Jenkintown
Weldon
Noble
Rydal
Meadow Brook
Valley Falls
Philmont Club
Poquessing
Bethayres
Huntingdon Val.
Bryn Athyn
Roslyn
Ogontz School
Willow Grove
Paper Mills
Crestmont
Forest Hills
Somerton
Byberry
Woodmont
Horsham
Hatboro
Southampton
Street Road
Neshaminy
Langhorne
Newtown
Yardley
Washington Crossing
Taylorsville
Dolington
Wrightstown
Penns Park
Stoopville
Pennsylvania
New Jersey
Page 118 East
Page 125 South
city map pages 122 & 123

COPYRIGHT, NATIONAL SURVEY CO.

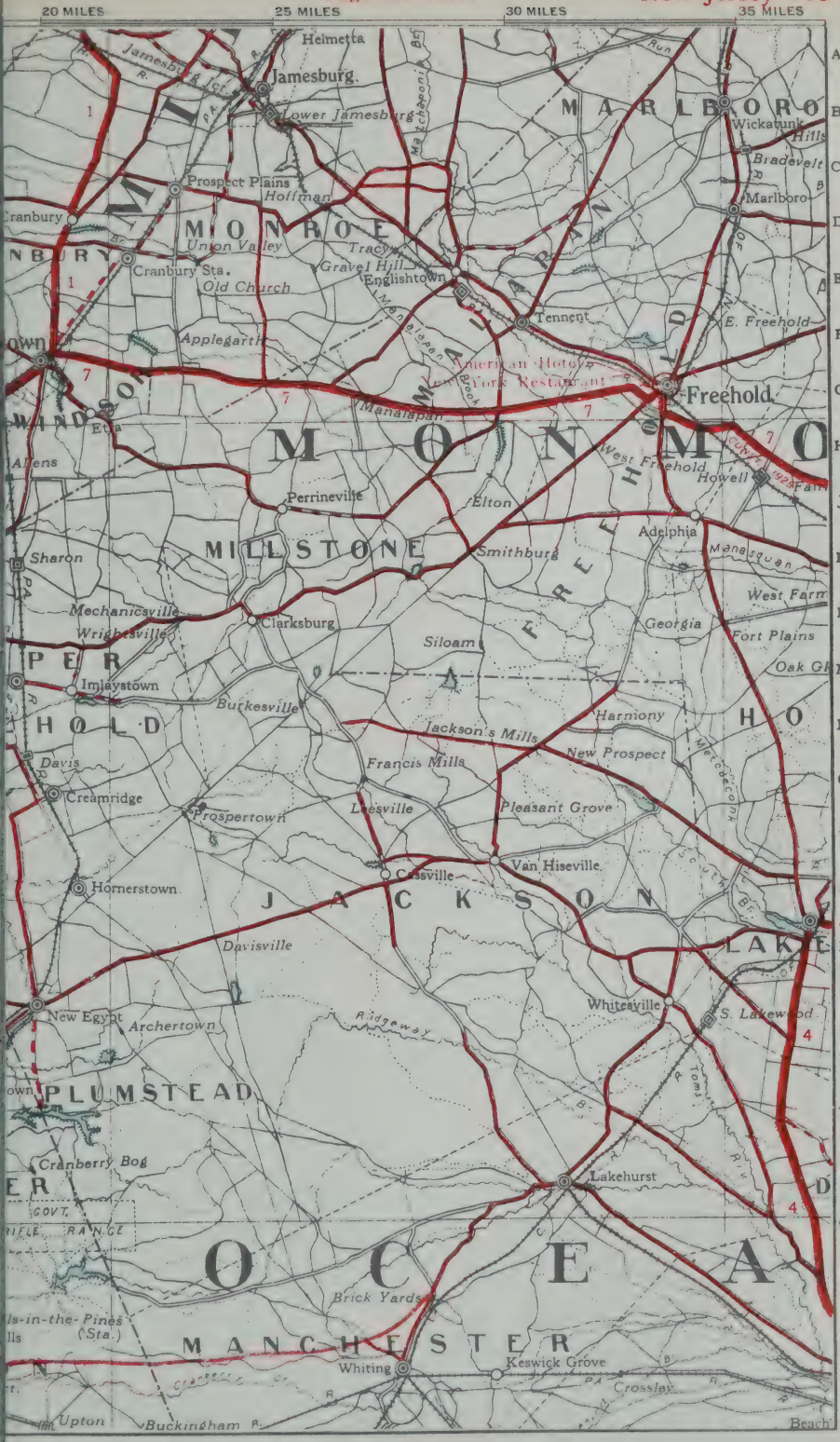

Page 120 East

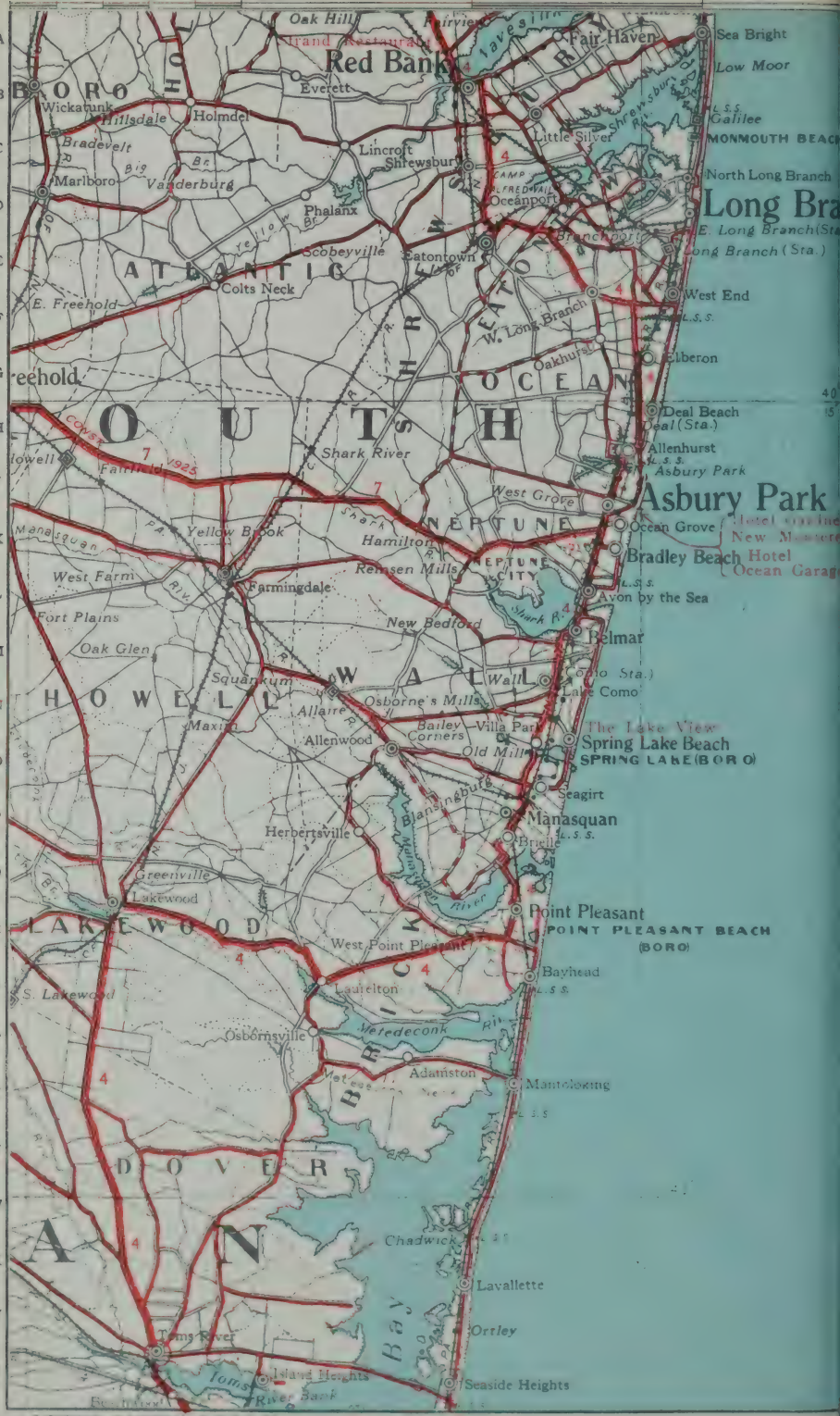

COPYRIGHT, NATIONAL SURVEY CO

For other maps published by THE NATIONAL SURVEY, see Catalogue and Price List opposite Page 1.

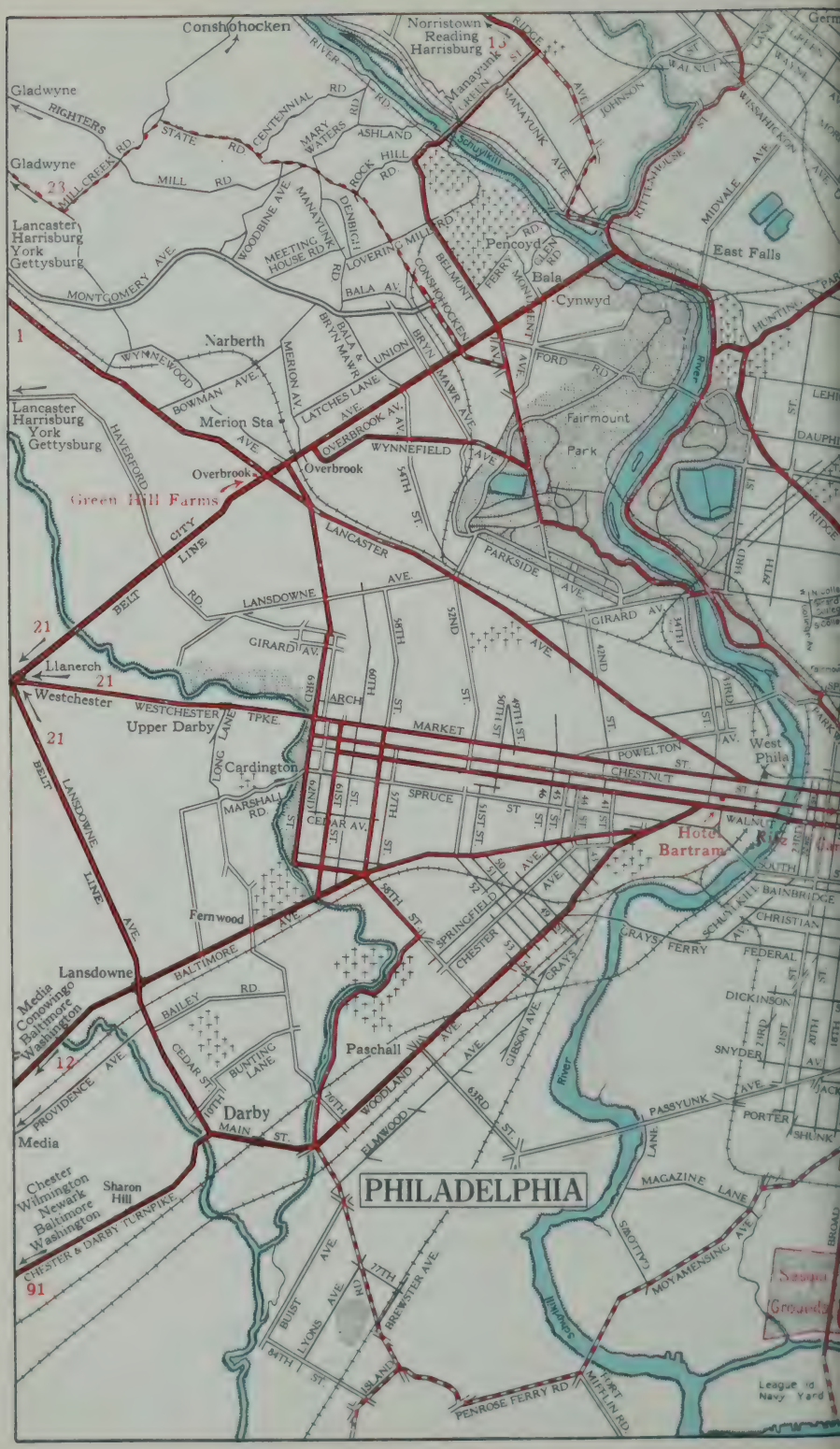
Conshohocken
Norristown
Reading
Harrisburg
13
Gladwyne
Gladwyne
23
Lancaster
Harrisburg
York
Gettysburg
Pencoyd
Bala
Cynwyd
East Falls
Narberth
Merion Sta
Overbrook
Green Hill Farms
Fairmount
Park
1
Lancaster
Harrisburg
York
Gettysburg
21
Llanerch
21
Westchester
Upper Darby
21
Cardington
Fernwood
Lansdowne
Media
Conowingo
Baltimore
Washington
12
Paschall
Darby
Media
Chester
Wilmington
Newark
Baltimore
Washington
Sharon
Hill
91
PHILADELPHIA
Hotel
Bartram
West
Phila
Schuylkill
River
Delaware
River
League Island
Navy Yard

Norristown
Reading
Allentown
Bethlehem
Easton
Lambertville
Cheltenham
Newtown
Trenton
New York
Logan
Nicetown
Frankford
Tacony-Palmyra Ferry
North Philadelphia
Kensington
Majestic Hotel
Delair
Burlington
Trenton
New Brunswick
New York
Fish House
Merchantville
Mt. Holly
Bordentown
Trenton
Lakewood
Under Const. 1925
Penn. Restaurant
Campbell's Garage
CAMDEN
Stanton's Garage
Collingswood
Medford
Black Horse Garage
Estates Garage
Oaklyn
Berlin
Hammonton
Egg Harbor City
Atlantic City
Cape May
Gloucester
Audubon
Atlantic City
Penns Grove
Salem
Bridgton
Millville
Cape May
Mt. Ephraim
Pa. Indem. Ex.
Franklin
Page 117 East

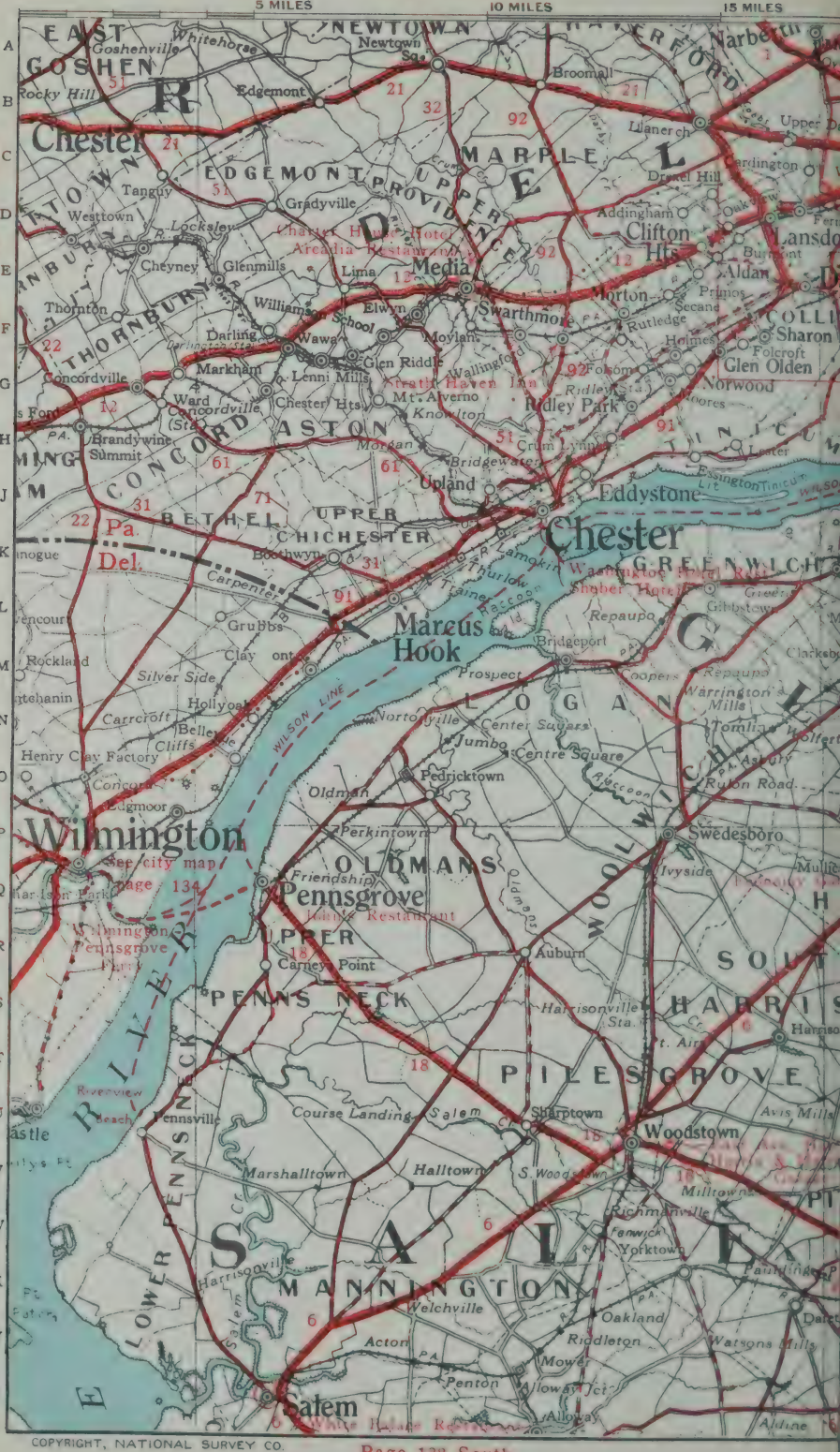
5 MILES
10 MILES
15 MILES
Pa. Page 92 West
Md. - Del. Page 137 West
EAST GOSHEN
NEWTOWN
Newtown Sq.
Whitehorse
Goshenville
Rocky Hill
Edgemont
Broomall
Chester
EDGEMONT
PROVIDENCE
MARPLE
Llanerch
Drexel Hill
Tanguy
Westtown
Gradyville
Addingham
Clifton Hts
Lansdo
Cheyney
Glenmills
Lima
Media
Aldan
Thornton
Williams School
Elwyn
Swarthmore
Morton
Primos
Secane
Darling
Wawa
Moylan
Rutledge
Sharon
Folcroft
Glen Olden
Concordville
Markham
Glen Riddle
Lenni Mills
Wallingford
Folsom
Norwood
Ward
Concordville (Sta.)
Chester Hts.
Mt. Alverno
Ridley Park
Brandywine Summit
ASTON
Morgan
Knowlton
Crum Lynne
Upland
Eddystone
BETHEL
UPPER CHICHESTER
Chester
Boothwyn
Carpenter
Lamokin
Thurlow
Marcus Hook
Grubbs
Clay
Repaupo
Bridgeport
Rockland
Silver Side
Prospect
Hollyoak
Carroll
Belle Cliffs
WILSON LINE
Norton Ville
Center Square
Jumbo
Centre Square
Henry Clay Factory
Pedricktown
Oldman
Edgmoor
Wilmington
See city map page 134
Perkintown
OLDMANS
Friendship
Pennsgrove
Wilmington Pennsgrove Park
UPPER PENNS NECK
Carney Point
Auburn
Harrisonville Sta.
Harrisonville
PILESGROVE
Riverview Beach
Pennsville
Course Landing
Salem
Sharptown
Woodstown
Marshalltown
Halltown
S. Woodstown
Richmanville
Yorktown
SALEM
MANNINGTON
Harrisonville
Welchville
Oakland
Riddleton
Acton
Mowa
Penton
Alloway Jct.
Alloway
Salem
Swedesboro
Ivyside
Ruben Road
Harrisonville
Aldine
LOWER PENNS NECK
RIVER
COPYRIGHT, NATIONAL SURVEY CO.

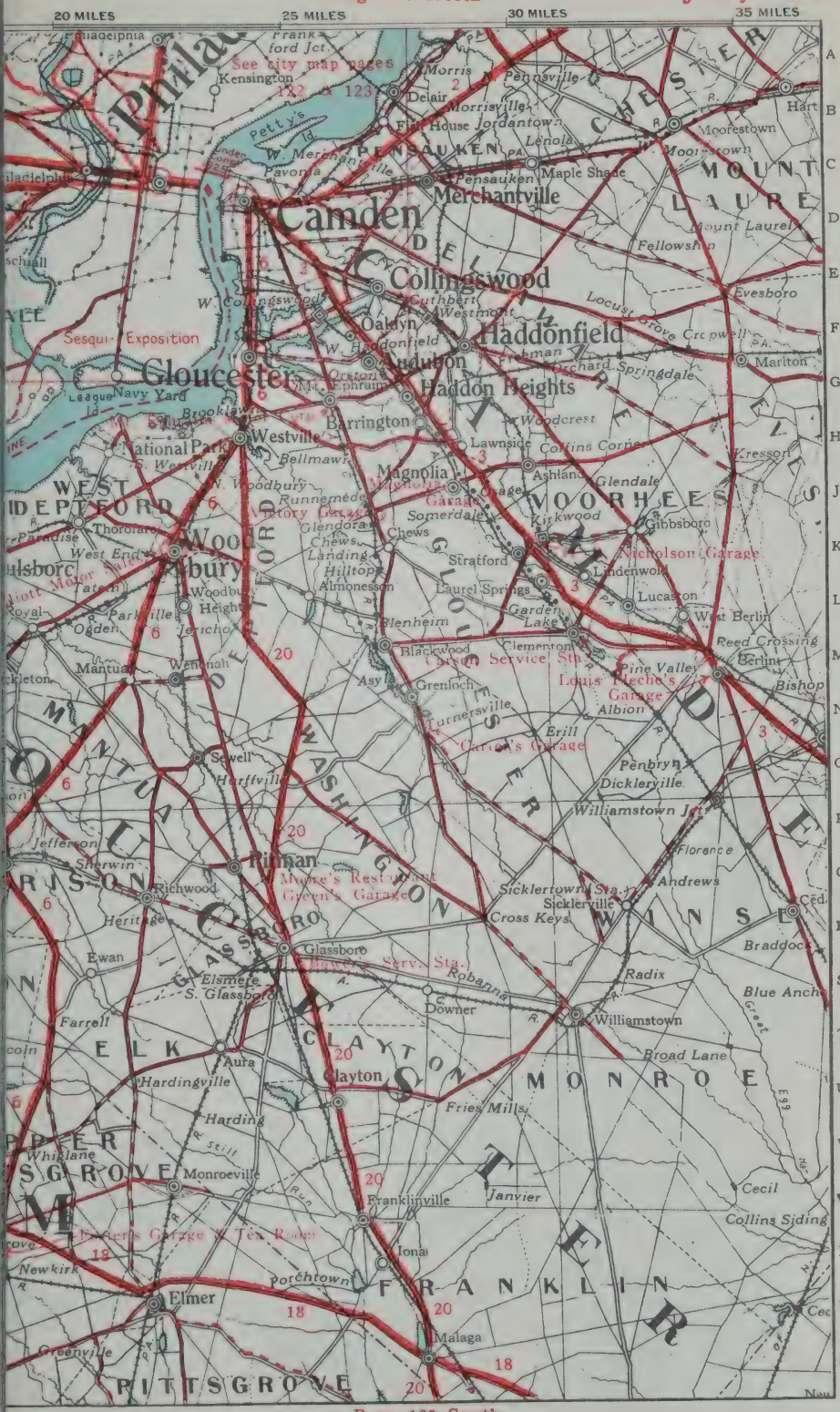
20 MILES
25 MILES
30 MILES
35 MILES
See city map pages
Philadelphia
Kensington
Frankford Jct.
Morris
Pennsville
Delair
Morrisville
Fish House
Jordantown
Lenola
Moorestown
Hart
Pavonia
Merchantville
Pensauken
Maple Shade
Camden
Collingwood
Cuthbert
Westmont
Oaklyn
Haddonfield
Audubon
Haddon Heights
Gloucester
Navy Yard
Sesqui-Exposition
Brooklawn
Barrington
Westville
National Park
Bellmawr
Magnolia
Woodcrest
Lawnside
Collins Corner
Ashland
Glendale
Kresson
Mariton
Evesboro
Mount Laurel
Fellowship
Locust Grove
Cropwell
Orchard
Springdale
Runnemede
Victory Garage
Somerdale
Kirkwood
Gibbsboro
Nicholson Garage
Glendora
Chews
Landing
Hilltop
Almonesson
Stratford
Lindenwold
Laurel Springs
Lucaston
West Berlin
Woodbury Heights
Jericho
Blenheim
Blackwood
Garden Lake
Clementon
Reed Crossing
Berlin
Bishop
Pine Valley
Louis Fleche's Garage
Albion
Mantua
Wenonah
Asylum
Grenloch
Turnersville
Erill
Carter's Garage
Sewell
Hurffville
Penbryn
Dickerville
Williamstown Jct.
Jefferson
Sherwin
Ritman
Moore's Restaurant
Green's Garage
Richwood
Heritage
Sicklerton Sta.
Sicklerville
Cross Keys
Florence
Andrews
Braddock
Glassboro
Dowe's Serv. Sta.
Ewan
Elsmere
S. Glassboro
Robbins
Radix
Blue Anchor
Farrell
Downer
Williamstown
Aura
Hardingville
Clayton
Broad Lane
Fries Mills
Harding
Whiglane
Monroeville
Franklinville
Janvier
Cecil
Collins Siding
Porter's Garage & Tea Room
Iona
Newkirk
Porchtown
Elmer
Malaga
Greenville
Pittsgrove
Page 126 East
Page 129 South

Page 118 North

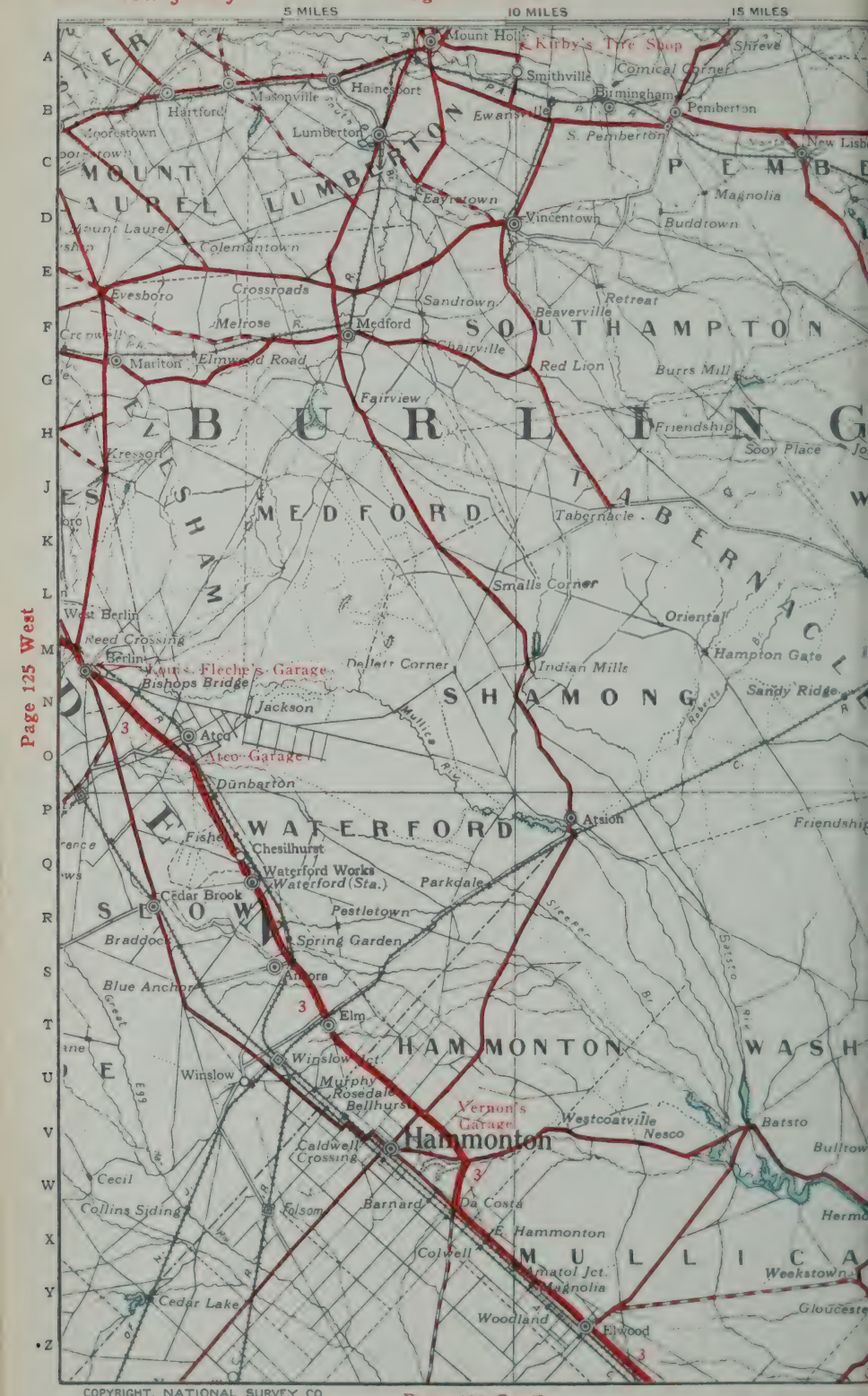

COPYRIGHT, NATIONAL SURVEY CO.

Page 130 South

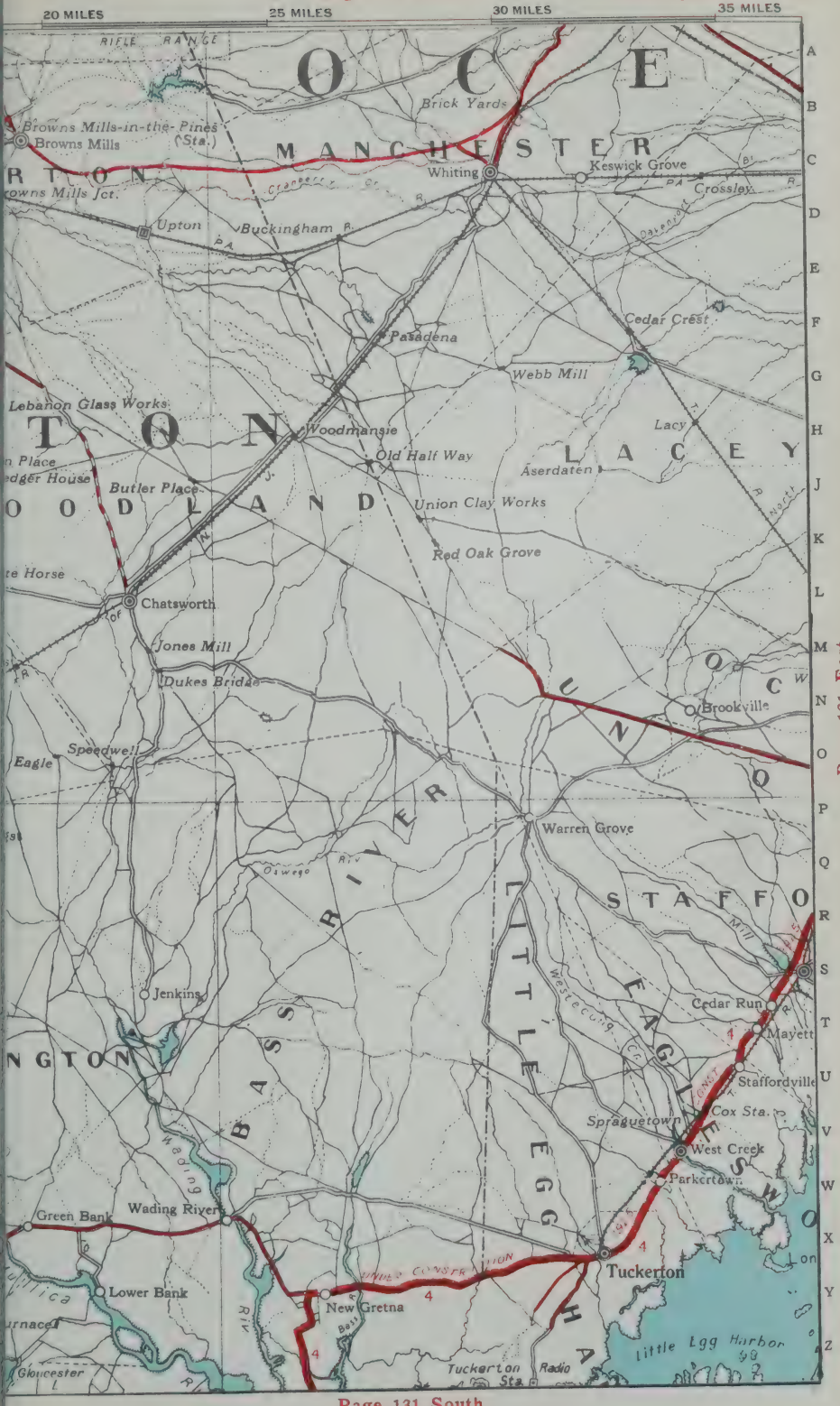

Page 121 East

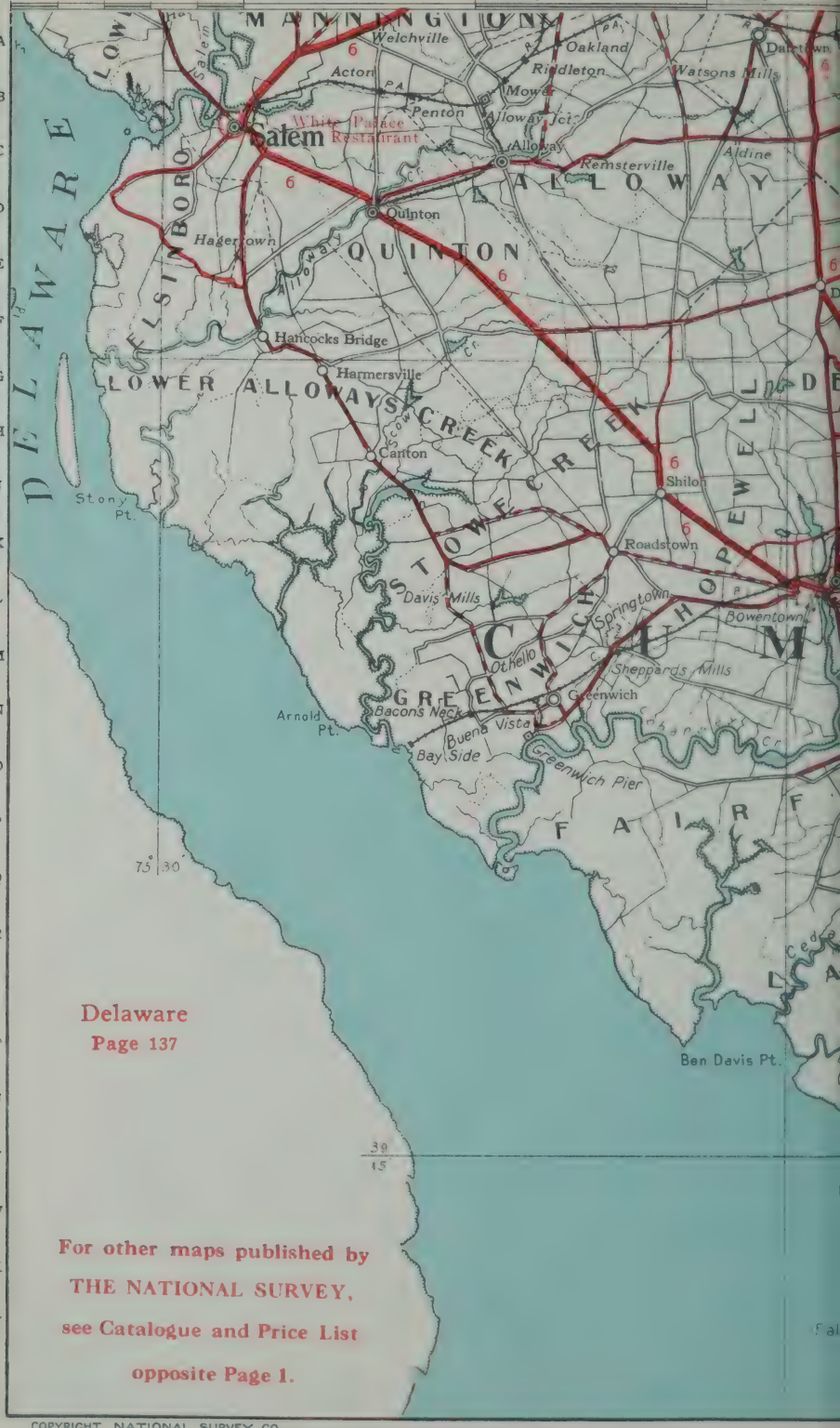

For other maps published by THE NATIONAL SURVEY, see Catalogue and Price List opposite Page 1.

COPYRIGHT, NATIONAL SURVEY CO.

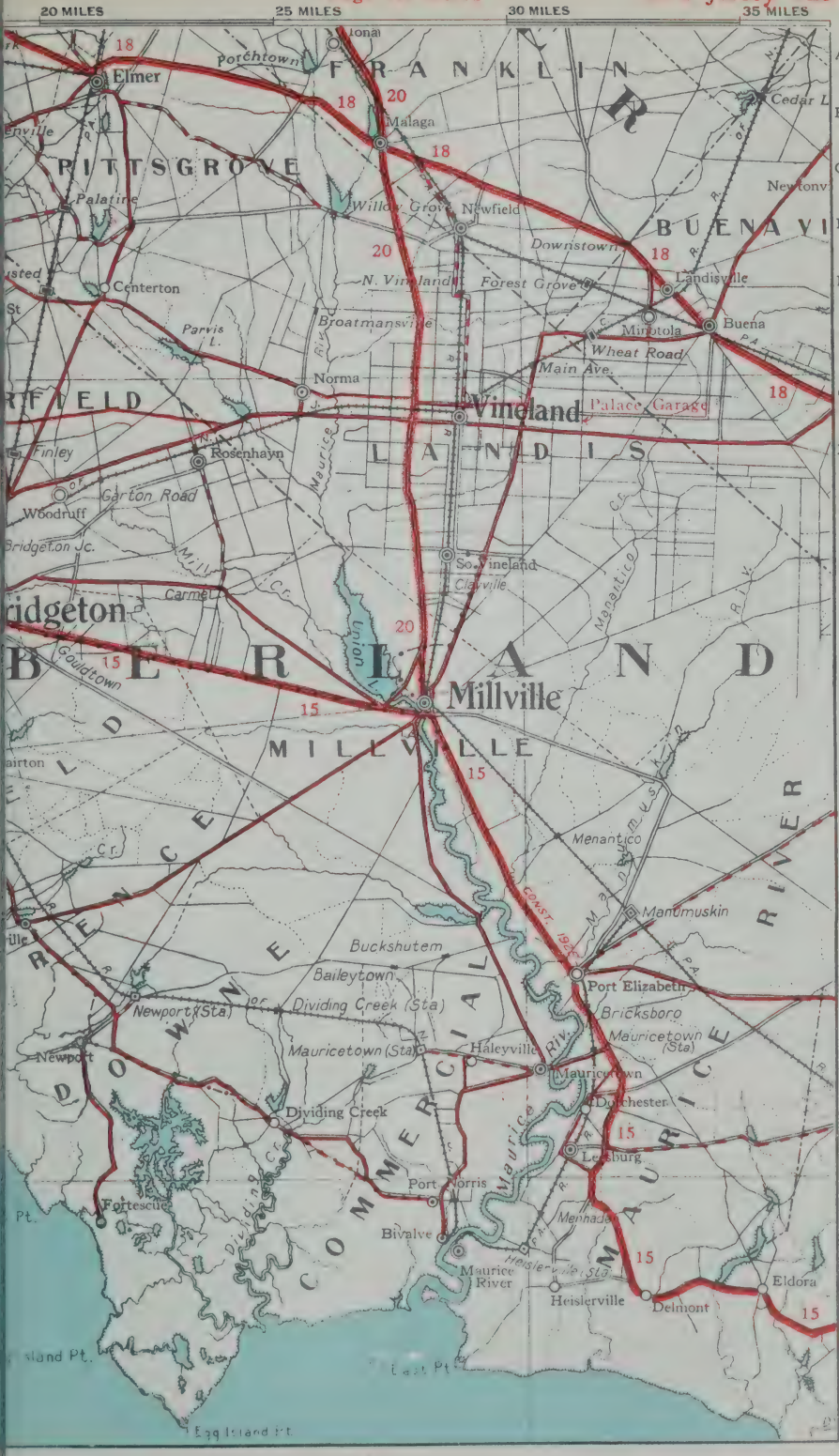
20 MILES
25 MILES
30 MILES
35 MILES
Elmer
Porchtown
Malaga
FRANKLIN
PITTSGROVE
Palatine
Willow Grove
Newfield
Downstown
BUENA VI
Landisville
Newtonv
Cedar L
Centerton
N. Vineland
Forest Grove
Parvis L.
Broatmansville
Minotola
Buena
Wheat Road
Main Ave.
Norma
Vineland
Palace Garage
Rosenhayn
Finley
Garton Road
Woodruff
Bridgeton Jc.
So. Vineland
Clayville
Carmel
Union L.
Millville
Goulds town
MILLVILLE
Menantico
Manumuskin
Buckshutem
Baileytown
Port Elizabeth
Bricksboro
Newport (Sta)
Dividing Creek (Sta)
Mauricetown (Sta)
Haleyville
Mauricetown
Dorchester
Dividing Creek
Leesburg
Port Norris
Fortescue
Bivalve
Mennade
Maurice River
Heislerville
Delmont
Eldora
Island Pt.
East Pt.
Egg Island Pt.
Page 130 East

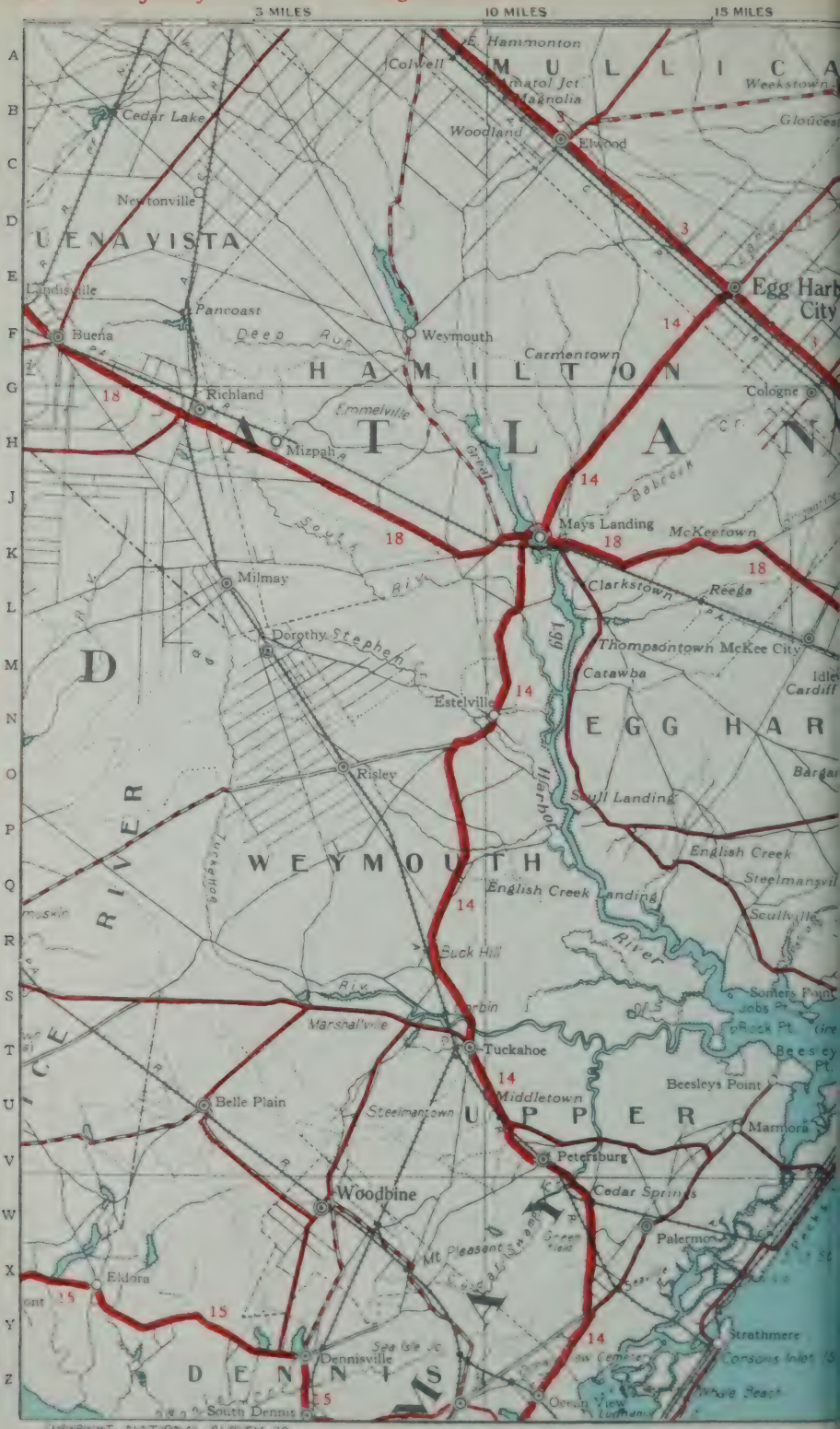

COPYRIGHT, NATIONAL SURVEY CO.

20 MILES
25 MILES
30 MILES
35 MILES
Tuckerton
CONSTRUCTION 1923
Lower Bank
New Gretna
Little Egg Harbor
Tuckerton Sta.
Radio
HARBOR
Port Republic
Seven Ids.
Great Bay
Leeds Point
Tucker Beach
Pomona (Sta.)
Pomerania
Oceanville
Little Bay
Reeds Bay
Absecon
Absecon Bay
Brigantine
E. ATLANTIC CITY (BORO)
Pleasantville
Lakes Bay
Northfield
Atlantic City
See city map below
Chelsea
Linwood
Ventnor
MARGATE CITY
Longport
Egg Harbor
Ocean City Gardens
Ocean City
The Flanders
Ocean City Garage
ATLANTIC OCEAN
ABSECON BLVD.
Camden
Philadelphia
Trenton
New York
OHIO AVE.
TENNESSEE AVE.
NO. CAROLINA AVE.
ARCTIC AVE.
Strand
Chalfonte
Hotel Brighton
Haddon Hall
Coast Garage
New Clarion
Ritz-Carlton
Penns Grove
Wilmington
Ocean City
Cape May
ATLANTIC CITY
Hotel Dennis
Hotel Fredonia
Hotel Plaza
Hotel Wiltshire
© N.S.Co.

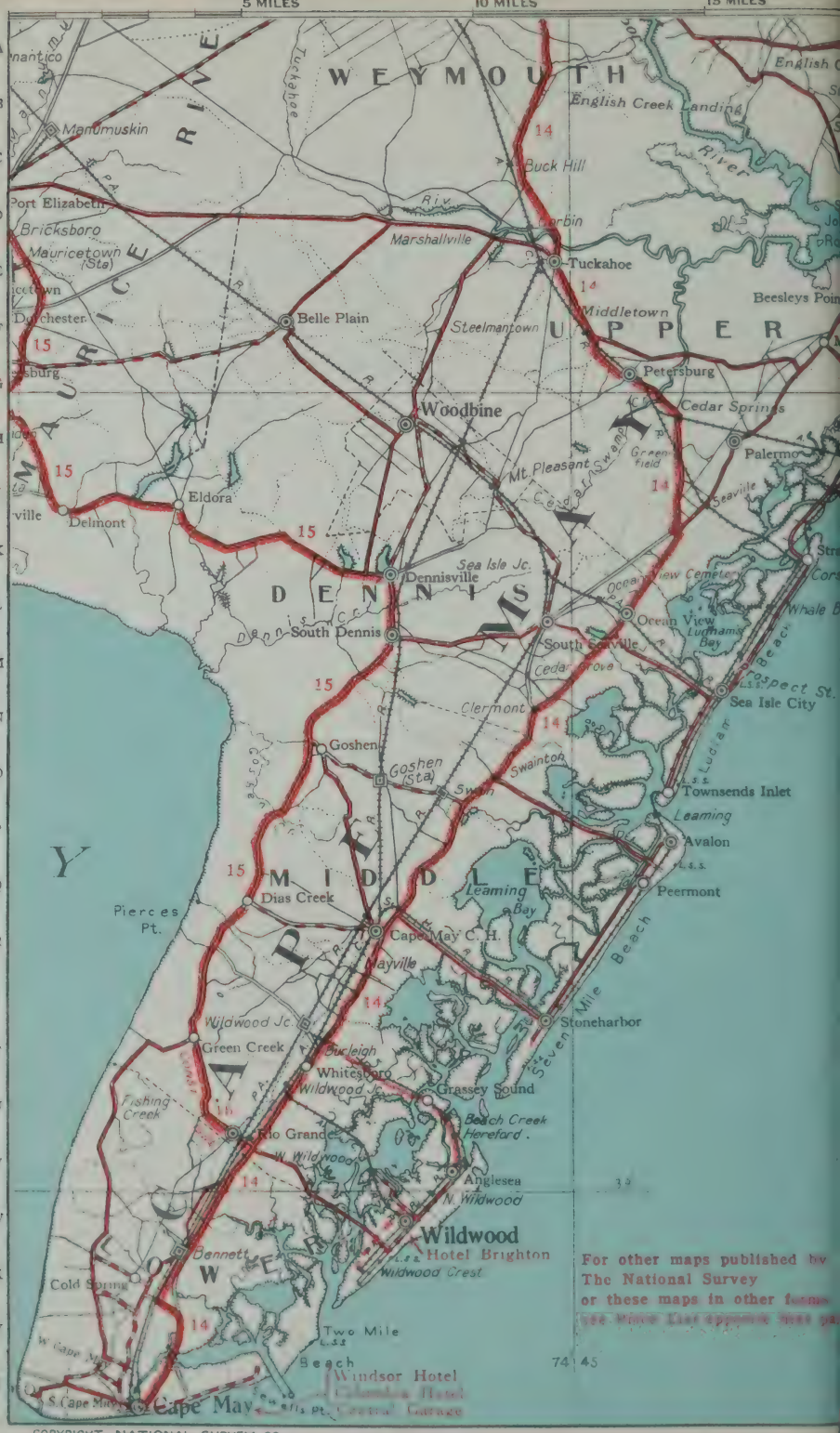

COPYRIGHT, NATIONAL SURVEY CO.

The Official

National Survey Maps and Guide for

Maryland-Delaware

and the

District of Columbia

With Maps Showing Main Routes and Railroads for the entire Eastern United States, Canada to Florida

PUBLISHED BY

THE NATIONAL SURVEY CO.

LAWTON V. CROCKER
Topographer

Topographical Offices
CHESTER, VERMONT

Branch Office
807 Chestnut St., PHILADELPHIA, PA.

COPYRIGHT 1925

Contents of Alphabetical Guide

This section contains the following in alphabetical arrangement, A to Z:

Town Names with a reference to the map page on which each is shown, and the position on the page.

The Population of every incorporated village or town; following the town name. (Asterisk "*" preceding population figures indicates population of entire township.)

Description of the general character of the more important cities and towns, following their names.

Historical Events briefly described under the town in or near which they took place.

Advertisements of hotels, restaurants, tea rooms, garages, and others catering to the tourist. Only places believed to be clean, reliable and fair in their charges have been listed. Travelers will confer a favor upon the publishers by reporting promptly by mail any cause for dissatisfaction, as well as places of particular merit.

Explanation

To find a Maryland or Delaware town on the map, refer to the alphabetical guide. Find the town, just as you would a name in a dictionary. You will find after it the map page and line on which it is shown.

To find a place outside of Maryland or Delaware, refer to the key-map on page 138. The blue rectangles show the area covered by each map page. The blue number inside the rectangle is the number of the page.

On map pages 138 to 149, black lines represent railroads, and red lines represent highways.

Running directions are no longer necessary. In Maryland a comprehensive sign, giving distances and directions, is placed at every cross-road by the State Roads Commission.

North of Maryland all state highway routes are marked by numbers painted on poles by the State Highway Departments. Corresponding numbers will be found in red on all map pages in the book. Look up the number of the route on the map, and thereafter simply follow the corresponding number on the poles.

If you want a map of the area north, south, east or west of a particular page, do not bother even to refer to the key map. The numbers of pages showing adjoining areas are always given on the margin of the page.

Pages are arranged in grids, like a checker board, and are numbered from left to right down the page.

Note that pages over-lap. Every town shown adjacent to the margin of a page is repeated on the page showing the adjoining area.

Aberdeen, Md. Page 136 Line **D**, *1,067
Aberdeen Proving Grounds, Md. 136-**E**
Accident, Md. Page 134 Line **B**
Allen, Md. Page 137 Line **V**
Allens Fresh, Md. Page 136 Line **T**
Annapolis, Md. P 136 Ls. **L-M**, 11,214
State capital and county seat of Anne Arundel County. Seat of the United States Naval Academy and of St. Johns College.



The Chapel, U. S. Naval Academy, Annapolis, Md.
The dome of this fine building is a landmark for many miles up and down Chesapeake Bay.

Here the "Peggy Stuart," a tea ship, was burned with its cargo as a protest against British taxation and oppression.

An interesting old town in which have been preserved many colonial structures, some of them examples of the best colonial architecture. The first United States Treasury building still stands. The original senate chamber has been preserved in the state capital building, an ancient edifice that is dominated by a most unusual colonial spire. (See illustrations.) There are many colonial houses of interest, including the home of Richard Carvel.

Other points of interest are the U. S. Experiment Station, U. S. High Power Radio Station, Old Liberty Tree on St. Johns College campus, Peggy Stuart home, William Chase home, and other colonial buildings.

The State House, Annapolis, Md.

Annapolis Jc., Md. Page 136 Lines **J-K**
Arnold, Md. Page 136 Line **L**
Ashton, Md. Page 136 Line **J**
Avenue, Md. Page 136 Line **V**
Bacons, Del. Page 137 Line **S**
Baltimore, Md. P 136 L **G**, ..733,826
See city map on page 136.
The eighth city of the United States in population. The metropolis of Maryland, and marketing center for the upper Chesapeake Bay region. The fourth largest seaport of the Atlantic coast. An "independent" city, not a part of any county. The largest eastern city south of the Mason and Dixon Line. A southern city in tradition and sentiment, and a trade center and wholesale distributing point for the entire South.

Use Wilmington-Pennsgrove — Ferry —
in touring to New York or New Jersey shore resorts. Avoid congestion in the big cities
Frequent Service
Extra Service Weekends and Holidays

An unusual city in its freedom from tenement houses or apartment houses, the residence sections of the city being composed of solid blocks of individual houses of a uniform type of architecture. In the older sections, the houses are set flush with the street, each with its marble steps. On pleasant days the inhabitants bring out their rocking chairs and take their ease, quite unconcerned, on the public sidewalks, which, being wide and carefully paved with brick, serve very well as a substitute for piazzas (if one is not of too retiring a disposition). Nearly half of the

Quinby Inn
LIBERTY STREET AT SARATOGA
• • BALTIMORE • •
LUNCHEON—TEA—DINNERS

Johns Hopkins Hospital, Baltimore, Md.

houses are owned by the occupants, said to be the highest percentage of any large city in America.

In addition to its importance as a seaport for foreign and coastwise shipping, and as a wholesale distributing point, Baltimore has important manufacturing industries, including pig iron, steel, copper, cotton and woolen clothing, pork and beef packing, oil refining, shipbuilding and repairs, tin cans, canned goods, fertilizers, chemicals, drugs, and many others.

Baltimore is favorably situated to receive both the products of the farm and of the bay, and is therefore a great food market, with a noteworthy system of public markets.

Founded in 1729-30, and named after the Lords Baltimore (Sir George Calvert and Cecilius Calvert), as part of the colony first founded at St. Mary's, 1634, by Leonard Calvert (brother of Cecilius Calvert), the first Governor of Maryland.

The British fleet attacked the city in 1814 (War of 1812) and were repulsed in the battle of North Point. During the bombardment of Fort Henry at the entrance of the harbor, Francis Key, an American imprisoned on a British vessel, composed the now famous song, "The Star Spangled Banner." The fort is now preserved as a national park.

PICCADILLY RESTAURANT
Quality Food Cooked and Served
As You Like It
Special Dinner 75 cts. De Luxe Dinner $1
Tourists Accommodated
5 N. Howard St., BALTIMORE, MD.

The first blood of the Civil War was shed here when a mob of Southern sympathizers attacked the 6th Regiment of Massachusetts volunteers on their way through the city en route for Washington. Two soldiers and nine civilians were killed and many wounded, the city subsequently being placed under military control, and the mayor and other suspected citizens imprisoned in Fort McHenry.

The Continental Congress held its sessions in Baltimore from December, 1776, until March, 1777.

Baltimore is a great center of medical research, Johns Hopkins Hospital having an international reputation. It is also a noteworthy educational center as the seat of Johns Hopkins University, Goucher College (for women), University of Maryland, Peabody Institute, and the Maryland Institute of Art and Design.

Many important conventions which have made history have been held here. Three Presidents of the United States received their party nomination here.

MEREDITH JANVIER
Autograph Letters of Celebrities
Rare Books, First Editions and Old Prints
Suggestions as to Old Furniture
14 West Hamilton St. BALTIMORE, MD.

John Hopkins University, Baltimore, Md.

The Baltimore Water-front.

Barclay, Md. Page 137 Line J
Barnesville, Md. Page 136 Line H, *149
Barton, Md. Page 134 Line D, ..*765
Bigpool, Md. Page 135 Line B
Beallsville, Md. Pages 135-136 Line J
Beaverdam, Md. Page 137 Line Z
Bel Air, Md. Page 136 Line D, ..*1,091
County seat of Harford County.

Bel Alton, Md. Page 136 Line T
Benson, Md. Page 136 Line D
Berkley, Md. Page 136 Line B
Berlin, Md. Page 137 Lines U-V, *1,366
Bethany Beach, Del. P 137 L S, ..*56
Bethel, Del. Page 137 Line R, ...*222
Bethlehem, Md. Page 137 Lines O-P
Betterton, Md. Page 137 Line F, ..*327
Bishop, Md. Page 137 Line T
Bishopville, Md. Page 137 Line T
Bivalve, Md. Page 137 Line V
Blackbird, Del. Page 137 Line F
Bladensburg, Md.
(On outskirts of Washington.)
This place was once a famous duelling ground, where gentlemen from Washington in this grim fashion settled their quarrels.
Here, in the War of 1812, British troops defeated the Americans, and the city of Washington was thereby laid open to capture, being occupied and the capital buildings burned soon after.

Blades, Del. Page 137 Lines Q-R, *388
Bloomington, Md. P 134 L D, ...*350
Boone, Md. Page 136 Line K
Boonesboro, Md. P 135 L D, ..*1,044
On South Mountain, overlooking this village, is an observation tower, dedicated to the memory of George Washington, and said to be the first monument erected in his honor.
On this mountain occurred an important engagement of the Civil War. During the Confederate expedition into Maryland, the main body of Lee's army (Confederate) met a larger body of McClellan's army under Burnside, Sept. 14, 1862, and after an all-day battle the Confederates were forced to retreat in the night, leaving their dead. (The Battle of Antietam occurred two days later. See Sharpsburg.)

Bowers, Del. Page 137 Line K, ..*174
Bowie, Md. Page 136 Line L, ...*677
Boyds, Md. Page 136 Line J
Braddock Hts., Md. P 136 Ls. E-F
A pleasure resort situated on Catoctin Ridge, with an observation tower commanding a fine view of the surrounding country. From this point may be seen South Mountain (ten miles west), where a great battle of the Civil War was fought,—and the Harper's Ferry gap to the southwest. Near the top of the mountain is a spring at which General Braddock's army refreshed themselves en route for Fort Duquesne April 29, 1755. (See also Cumberland.) At Catoctin Furnace, twelve miles north, cannon were made during the Revolution, the shaft for the first steamboat, and iron for the Monitor.

Brandywine, Md. Page 136 Lines P-Q
Breathedsville, Md. Page 135 Line D
Bridgeville, Del. Page 137 Line P, *945
Brookview, Md. Page 137 Line R
Brookeville, Md. Page 136 Line J, *79
Broomes Id., Md. Page 136 Line T
Brunswick, Md. Page 135 Line G, *3,905
Bryantown, Md. Page 136 Lines R-S
Buckeystown, Md. Page 136 Line G
Burkittsville, Md. P 135 L F, ..*200
Bucklodge, Md. Page 136 Line H
Cambridge, Md. P 136 Ls. R-S, *7,467
County seat of Dorchester County.
A trading center and shipping point for agricultural products and oysters. A picturesque harbor, sheltering a large fleet of oyster boats, and with direct steamship service to Baltimore.

Camden, Del. Page 137 Line K, *531
Cannon, Del. Page 137 Lines P-Q
Capital Hts., Md. P 136 L N, ..*1,194
Catonsville, Md. Page 136 Line G

Cecilton, Md. Page 137 Line **F**, ..*439
Centerville, Md. P 137 L **K**, ..*1,765
County seat of Queen Anne's County, and a trading center for an agricultural region, and for oyster fishermen.

Chaptico, Md. Page 136 Line **U**
Charlestown, Md. Page 137 Line **C**, *177
Charlotte Hall, Md. P 136 Ls. **S-T**, *69
Cheltenham, Md. Page 136 Line **P**
Chesapeake Beach, Md. P 136 Ls. **P-Q**
Chesapeake City, Md. P 137 L **D**, *958
Chestertown, Md. P 137 L **H**, *2,539
County seat of Kent County, and a trading center for an agricultural region, and for the fishermen of the Chester River and its tributaries. Founded in 1706, and became in colonial times a noted social center.

Cheswold, Del. Page 137 Line **H**, *287
Chewsville, Md. Page 135 Line **B**
Christiana, Del. Page 137 Line **B**
Church Hill, Md. P 137 L **J**, ...*276
Churchville, Md. Page 136 Line **C**
Clarksburg, Md. Page 136 Line **H**
Clarksville, Del. Page 137 Line **R**
Clayton, Del. Page 137 Line **G**, *872
Clear Spring, Md. P 135 L **B**, ..*538
Clinton, Md. Page 136 Lines **O-P**
Cockeysville, Md. Page 136 Line **E**
Collington, Md. Page 136 Line **M**
Connowingo, Md. Page 136 Line **B**
Cooksville, Md. Page 136 Line **G**
Cornersville, Md. Page 136 Line **R**
Corriganville, Md. Page 134 Line **A**
Crellin, Md. Page 134 Line **F**
Cresaptown, Md. Page 134 Line **C**
Crisfield, Md. Page 137 Line **Z**, *4,116
Cropley, Md. Page 136 Line **L**
Cross Rds., Md. Page 136 Line **T**
Cumberland, Md. P 134 L **B**, ..29,837
See city map on page 134.
County seat of Allegany County (Allegany from the Allegeni tribe of the Susquehannough Indians).
A railroad, highway and trading center for western Maryland and adjacent portions of West Virginia and Pennsylvania, situated in one of the principal gateways to the West, where the Potomac River cuts through the Allegheny Mountains. Also important manufactures, including automobile

"The Narrows" on the National Highway at Cumberland, Md.

Lover's Leap, and the "Narrows," Cumberland, Md.

tires, chemical products, railroad shops, tin plate, dye works, steel rails, glass works, silk mills, brick, tile and earthenware, lumber, etc.
Built on the site of Fort Cumberland, which was erected by General Braddock as a base for his expedition against Fort Duquesne, which stood on the present site of Pittsburgh.
Points of interest: The Narrows, Dan's Rock, Lover's Leap, Rocky Ridge, St. John's Rock.

Crumpton, Md. P 137 L **H**, ...*227
Dagsboro, Del. Page 137 Line **S**, *223
Damascus, Md. Page 136 Line **H**
Dames Quarter, Md. Page 137 Line **X**
Davidsonville, Md. Page 136 Line **M**
Dawsonville, Md. Page 136 Line **J**
Dayton, Md. Page 136 Line **H**
Deal Id., Md. Page 137 Line **X**
Deer Park, Md. P 134 L **E**, ...*247
Delaware City, Del. P 137 L **C**, *1,064
Delmar, Del. Page 137 Line **T**, ..*780
Denton, Md. Page 137 Line **N**, *1,570
Dentsville, Md. Page 136 Line **S**
Dickerson, Md. Page 136 Line **H**
Doncaster, Md. Page 136 Line **S**
Dover, Del. Page 137 Line **J**, ..*4,042
The state capital and county seat of Kent County. The second oldest State House (1722) in the United States is still in use—Maryland's alone antedating it. In its "Hall of Records" may be seen many precious historic documents, including the deed from the Duke of York to William Penn for the land now known as Delaware. Numerous other historic buildings may be seen in Dover.

Drury, Md. Page 136 Line **O**
Dynard, Md. Page 136 Line **V**

Earleville, Md. Page 137 Line **E**
Easton, Md. Page 137 Line **O**, *3,442
The county seat and trading center of Talbot County, the richest agricultural county of the "Eastern Shore" (the portion of Maryland lying east of Chesapeake Bay). A prosperous town and a center from which interesting trips may be made to oyster fishing communities, such as St. Michaels, Tilghman Island and Oxford. On the main road a few miles north is a fa-

mous oak of gigantic size. Fine estates, set far back from the public road, face the numerous inlets of Chesapeake Bay in this county, many of them dating back to colonial days.

East New Market, Md. P 137 L R, *271
Edgewater, Md. Page 136 Line M
Elk Mills, Md. Page 137 Line B
Elkton, Md. Page 137 Line C, ..*2,660
County seat of Cecil County. An agricultural trading point, with a sizable paper mill.
Ellendale, Del. Page 137 Line O, ..*250
Ellerslie, Md. Page 134 Line A, *787
Ellicott City, Md. Page 136 Line H
County seat of Howard County.
Elsmere, Del. Page 137 Line A, ..*620
Emmitsburg, Md. P 136 L A, ..*940
Birthplace of the Sisters of Charity.
Farmington, Del. Page 137 Line N, *124
Federalsburg, Md. P 137 L P, ..*1,288
Felton, Del. Page 137 Line L, ..*771
Finksburg, Md. Page 136 Line D
Flint Stone, Md. Page 134 Line A, *963
Fluff, Md. Page 137 Lines P-Q
Forest Hill, Md. Page 136 Line C
Fowblesburg, Md. Page 136 Line D
Frankford, Del. Page 137 Line S, *443
Frederica, Del. Page 137 Line L, *611
Frederick, Md. Page 136 Line E, 11,066
County seat of Frederick County.

A trade center for an agricultural county raising principally wheat, corn and dairy products, with flour mills, canning factories, milk-receiving plants, creameries, abattoir, fertilizer plants, silo factory, tannery, etc. There is also some manufacturing: brush factory, iron foundries, hosiery mills, silos, tubs, vats, etc.

The site of Hood College, for women.

Frederick is famous as the place where the incident of the Civil War occurred that inspired Whittier's poem, "Barbara Frietchie." In September, 1862, during Lee's raid into Maryland, Gen. "Stonewall" Jackson led his troops into Frederick and hauled down the Union flag. Barbara Frietchie,—

"Took up the flag that the men hauled down.
In her attic window the staff she set,
To show that one heart was loyal yet."

The flag was quickly shot down by order of Jackson.

"Quick as it fell from its broken staff
Dame Barbara snatched the silken scarf.
She leaned far out on the window sill
And shook it forth with a royal will.
'Shoot if you must this old gray head,
But spare your country's flag,' she said."

Barbara Fritchie, her house, and flag, Frederick, Md.

A tablet marks the site of the house, and relics of the heroine are on display at 413 South Market Street. Her grave is in Mt. Olivet Cemetery.

Other points of historic interest are:

Old Stone Tavern on West Patrick Street, where Henry Clay, Daniel Webster, Winfield Scott, Andrew Jackson and other statesmen were entertained.

Court House, Court and West Church Streets, in which the first judicial decision repudiating the British Stamp Act was made.

Revolutionary Barracks, in which were quartered prisoners taken at Saratoga, Trenton and Yorktown, and used as a hospital in the Civil War,—located on the grounds of the Maryland State School for the Deaf, South Market Street.

Summer Home and Slave Quarters of Roger Brooke Taney, who was Chief Justice of the United States at the time of the Dred Scott decision.

"Rose Hill," the home of Thomas Johnson, who was a friend of Washington, member of Congress, first Gover-

Wayside Inn (On E. Patrick St. Near Fairground)
ELMER E. DIXON, Proprietor
Thirty Rooms with Bath
BEST PLACE TO EAT
"The Autoist's Home"
FREDERICK, MARYLAND

Phone 400 JESSE W. KOLB, Manager
THE IDEAL GARAGE CO.
Incorporated
Buick Automobiles
112-114 East Patrick Street
FREDERICK, MARYLAND
First Class Mechanics in charge of our Repair Department
REST ROOM FOR LADIES

nor of Maryland, and Associate Justice of the Supreme Court.

Meeting place of the Maryland Legislature in special session, April, 1861, in which an effort at secession was defeated,—Reformed Church Bldg., southeast corner of Market and Church Streets.

Old Mill, built 1786, and still operated,—West Church and Bentz Streets.

Trinity Chapel, older part built 1763 by early German settlers, clock constructed in 1797, and steeple added in 1807,—West Church Street near Market Street.

Evangelical Reformed Church, where "Stonewall" Jackson attended services in 1862,—opposite Trinity Chapel.

Old Stone Tavern, Frederick, Md., a reminder of the Revolutionary War, which has sheltered many famous statesmen. In 1791, when Washington was a guest here, the young Barbara Fritchie provided a set of Liverpool china for his table.

"Richfield," the birthplace of Admiral Schley, hero of the naval battle of Santiago in the Spanish American War,—three miles north.

Old "Jug" Bridge, with huge demijohn guarding its entrance, in which, as tradition has it, soldiers concealed whiskey in the Civil War,—on the Baltimore pike, three miles east.

Grave and monument of Francis Scott Key, author of "The Star Spangled Banner", whose home was in Frederick.

See also Braddock Heights and Frederick Jct.

Frederick Jc., Md. Page 136 Line **F**
Friendship, Md. Page 136 Line **P**
Friendsville, Md. Page 134 Line **B**, *408
Frostburg, Md. Page 134 Line **B**, *6,017
Fruitland, Md. Page 137 Line **V**
Fullerton, Md. Page 136 Line **F**
Funkstown, Md. Page 135 Line **C**, *620
Gaithersburg, Md. P 136 L **J**, ...*729
Galena, Md. P 137 Ls. **F-G**, ...*298
Georgetown, Del. P 137 L **P-Q**, *1,710
County seat of Sussex County.

Fort Carroll, Patapsco River, below Baltimore, Md.

Germantown, Md. Page 136 Line **J**
Girdletree, Md. Page 137 Lines **X-Y**
Glenburnie, Md. Page 136 Line **J**
Glenelg, Md. Page 136 Line **G**
Glenwood, Md. Page 136 Line **G**
Glyndon, Md. Page 136 Line **E**
Golden Hill, Md. Page 136 Lines **T-U**
Goldsboro, Md. Page 137 Line **L**, *224
Gormania, Md. Page 134 Line **G**
Grantsville, Md. Page 134 Line **A**, *264
Grasonville, Md. Page 136 Line **M**
Great Mills, Md. Page 136 Line **W**
Greemount, Md. Page 136 Line **C**
Greensboro, Md. P 137 Ls. **L-M**, ..*668
Greenwood, Del. Page 137 Line **O**, *500
Habeson, Del. Page 137 Line **P**
Hagerstown, Md. P 135 L **B**, ..28,064
See city map on page 135.

THE
COLONIAL
Hagerstown's Newest Hotel

EUROPEAN

100 Rooms
Seventy with Bath
Tub or Shower

Hagerstown, Maryland

Hotel Maryland

Moderate Rates - European Plan

HAGERSTOWN MARYLAND

Washington Restaurant
Incorporated

TOURISTS' HEADQUARTERS

In Maryland Hotel Building

A strategically placed city at the foot of the Blue Ridge Mountains where the routes from Pennsylvania through the Virginia valleys meet and cross the routes from the Chesapeake Bay region through the Cumberland Gap to Pittsburgh and the West. A trade center and distributing point, with silk mills, automobile factory, pipe organ factory, cement mill, sand blast machinery works, shoe shops, table factory, knitting mills, railroad shops, and sheet metal manufacturers.

Named after the original owner, Jonathan Hagers, who received his grant of land from Lord Baltimore in 1739.

CENTRAL GARAGE
(Fireproof)

STORAGE

REPAIRING

Electrical - S. S. - Battery

Hagerstown, Maryland

When in Hagerstown

Beck's Restaurant

36-38-40 N. Jonathan Street

Arcade Dining Rooms
On the Square

Good Home Cooking
Open until 1:00 A. M.

Hagerstown, at the cross-roads between North and South, was of divided sympathies in the Civil War, and the base of important military operations, many vital engagements occurring near here, notably Gettysburg, South Mountain, and Antietam Creek. (See Boonsboro and Sharpsburg.)

Halls, Md. Page 136 Line **N**
Hampstead, Md. Page 136 Line **C**, *566
Hancock, Md. Page 134 Line **A**, *972
Harold, Md. Page 137 Line **Y**
Harrington, Del. P 137 L **M**, ..*1,617
Hartly, Del. Page 137 Line **J**, ...*905
Harwood, Md. Page 136 Line **N**
Havre de Grace, Md. P 137 L **D**, 4,377
Famous for horse-racing. The great bridges across the Susquehanna are of interest here.

Hebron, Md. Page 137 Line **T**, ..*651
Helen, Md. Page 136 Line **U**
Hickman, Del. Page 137 Lines **N-O**
Highland, Md. Page 136 Line **J**
Hillsboro, Md. P 137 Ls. **M-N**, ..*222
Hoods Mills, Md. Page 136 Line **G**
Hoopersville, Md. Page 136 Line **V**
Hughesville, Md. Page 136 Line **S**
Huntingtown, Md. Page 136 Line **R**
Hurlock, Md. Page 137 Line **Q**, *1,075
Hutton, Md. Page 134 Line **E**
Hyattstown, Md. Page 136 Line **G**
Hyattsville, Md. P 136 L **M**, ..*2,675
Indian Head, Md. Page 136 Line **R**
Ingleside, Md. Page 137 Line **K**
Ironshire, Md. Page 137 Line **V**
James, Md. Page 136 Line **R**
Jarrettsville, Md. Page 136 Line **C**
Jefferson, Md. Page 135 Line **F**
Joppa, Md. Page 136 Line **E**
Keedysville, Md. Page 135 Line **D**, *394
Kennedyville, Md. Page 137 Line **G**
Kensington, Md. Page 136 Line **L**, *874
Kenton, Del. Page 137 Line **H**, ..*212
Keymar, Md. Page 136 Line **C**
Kiln, Md. Pages 135-136 Line **F**
Kingston, Md. Page 137 Line **Y**
Kingsville, Md. Page 136 Line **E**
Kirkwood, Del. Page 137 Line **C**
Kitzmillersville, Md. P 134 L **E**, *1,044
Lakesville, Md. Page 136 Line **U**
Lanham, Md. Page 136 Line **M**

Lantz, Md. Page 136 Line B
La Plata, Md. Page 136 Line S, *300
County seat of Charles County.
Laurel, Del. Page 137 Line R, *2,253
Laurel, Md. Page 136 Line K, *2,239
Laurel Grove, Md. Page 136 Lines T-U
Laytonsville, Md. P 136 L H, ..*133
Leipsic, Del. Page 137 Line H, ..*244
Leonardtown, Md. P 136 L V, ..*557
County seat of St. Mary's County.
Leslie, Md. Page 137 Lines B-C
Lewes, Del. Page 137 Line P, ..*2,074
Libertytown, Md. Page 136 Line E
Lincoln, Del. Page 137 Line N
Linkwood, Md. Page 137 Lines R-S
Linwood, Md. Page 136 Line C
Lisbon, Md. Page 136 Line G
Little Creek, Del. Page 137 Line J, *156
Lonaconing, Md. P 134 L C, ..*2,054
Lothem, Md. Page 136 Line N
Love Point, Md. Page 136 Line L
Lusbys, Md. Page 136 Lines T-U
McConchie, Md. Page 136 Lines S-T
McDaniel, Md. Page 136 Line O
McHenry, Md. Page 134 Line C
Madison, Md. Page 136 Line S
Magnolia, Del. Page 137 Line K, *177
Manchester, Md. Page 136 Line B, *564
Mardela Springs, Md. Page 137 Line T
Marion, Md. Page 137 Lines Y-Z
Marydel, Md. Page 137 Line K
Mason Springs, Md. Page 136 Line R
Massey, Md. Page 137 Line G
Mechanicsville, Md. Page 136 Line T
Middletown, Del. P 137 L E, ..*1,260
Middletown, Md. Pp. 135-136 L E, *749
Midland, Md. Page 134 Line C, *910
Midway, Del. Page 137 Line P
Milford, Del. Page 137 Line M, *2,703
Millersville, Md. Page 136 Lines K-L
Millington, Md. P 137 Ls. G-H, ..*368
Millsboro, Del. Page 137 Line R, *432
Millstone, Md. Page 135 Line B
Millville, Del. P 137 Ls. R-S, ...*112
Monie, Md. Page 137 Line W
Morgantown, Md. Page 136 Lines U-V
Morganza, Md. Page 136 Line U
Motters, Md. Page 136 Line B
Mountain Lake Park, Md. 134-F, *231
Mount Airy, Md. P 136 L F, ..*754
Mt. Harmony, Md. Page 136 Lines P-Q
Mt. Pleasant, Del. Page 137 Line D
Mt. Savage, Md. P 134 L A, ..*3,185
Myersville, Md. Pages 135-136 Line D
Nanjemoy, Md. Page 136 Line T
Nanticoke, Md. Page 137 Line V
Nassau, Del. Page 137 Line P
Newark, Del. Page 137 Line B, *2,183
Newark, Md. Page 137 Lines V-W
New Castle, Del. Page 137 Line B, 3,854
Settled by the Swedes in 1638, by the Dutch in 1651, and taken by the English in 1664. One of the oldest towns in America. William Penn first set foot on American soil here in 1682. Here is the oldest Court House in the United States. It was from this building as a center that the ark with a twelve-mile radius was drawn to describe the northern boundary of Delaware, resulting in a triangular "no man's land" at the intersection of the Maryland, Pennsylvania and Delaware state boundary lines, which was for many years a subject of controversy between the three states. A final agreement was reached in 1924, determining the boundary as shown on page 137 (or in more detail on page 93 of the National Survey Maps of Pennsylvania).

Other places of interest are:

Monument made from the stone ties of the New Castle and Frenchtown Railroad, one of the first steam railroads carrying passengers (1832).

Stone marking the site of the old Dutch Fort Casinir (1651).

Immanuel Church, 1704, in the yard of which are the graves of prominent citizens of Revolutionary times.

Old Presbyterian Church, 1707.

Old Dutch graveyard dating back to 1657.

The public Green, dating from the time of Petrus Stuyvesant, 1658; and numerous other buildings and residences antedating the Revolution.

Old Mill, Conococheague Creek, near Baltimore, Md.

New Market, Md. P 136 L F, ..*274
New Windsor, Md. P 136 L D, *512
Norrisville, Md. Page 136 Line B
North East, Md. P 137 L C, ..*1,112
Nottingham, Md. Page 136 Line P
Oak Grove, Del. Page 137 Line Q
Oakland, Md. Page 134 Line E, *1,225
County seat of Garrett County.
Ocean City, Md. P 137 Ls. U-V, *711
Ocean View, Del. P 137 L R, ..*279
Odenton, Md. Page 136 Line K
Odessa, Del. Page 137 Line E, ..*435
Oldtown, Md. Page 134 Line C, *864
Onley, Md. Page 136 Line J
Owings, Md. Page 136 Line P
Oxford, Md. Page 136 Line Q, ..*998
Palmers, Md. Page 136 Line W
Parkton, Md. Page 136 Line B
Parsonsburg, Md. Page 137 Lines T-U
Pearson, Md. Page 136 Line V
Peninsula, Md. Page 137 Line X
Perryville, Md. P 137 Ls. C-D, ..*652
Pikesville, Md. Page 136 Line F

Piney Grove, Md. Page 134 Line **A**
Piscataway, Md. P 136 Ls. **P-Q**, ..*38
Pittsville, Md. P 137 Ls. **T-U**, ..*368
Plumpoint, Md. Page 136 Line **R**
Pocomoke City, Md. P 137 L **Y**, *2,444
Pt. Lookout, Md. Page 136 Line **Z**
Point of Rocks, Md. 135-136—**G**, *365
Pomonkey, Md. Page 136 Line **R**
Poolesville, Md. Pp. 135-136 L **J**, ..*325
Popes Cr., Md. Page 136 Ls. **T-U**
Port Deposit, Md. P 137 Ls. **B-C**, *1,090
Port Penn, Del. Page 137 Line **D**, *273
Porters, Del. Page 137 Line **C**
Port Republic, Md. Page 136 Line **S**
Port Tobacco, Md. Page 136 Line **S**
Preston, Md. Page 137 Line **P**, ..*784
Prince Frederick, Md. 136—**R-S**, *2,876
County seat of Calvert County.
Princess Anne, Md. P 137 L **W**, *968
County seat of Somerset County.
Queen Anne, Md. Page 137 Line **M**
Queenstown, Md. Page 136 Line **L**, *270
Randallstown, Md. Page 136 Line **F**
Rehoboth Beach, Del. P 137 L **P**, *389
Reisterstown, Md. Page 136 Line **E**
Rhodesdale, Md. Page 137 Line **R**
Ridge, Md. Page 136 Lines **X-Y**
Ridgely, Md. Page 137 Line **M**, *809
Rising Sun, Md. Page 137 Line **B**, *442
Riverside, Md. Page 136 Line **U**
Robbins, Del. Page 137 Line **P**
Roberts, Md. Page 137 Line **K**
Rock Hall, Md. P 136 Ls. **J-K**, ..*572
Rocks, Md. Page 136 Line **B**
Rockville, Md. Page 136 Line **K**, *1,145
County seat of Montgomery County.
Rocky Ridge, Md. Page 136 Line **C**
Rook Pt., Md. Page 136 Lines **V-W**
Rowland, Md. Page 136 Line **B**
Rowlandsville, Md. Page 137 Line **B**
Sabillasville, Md. Page 136 Line **B**
St. Mary's, Md. Page 136 Lines **W-X**
St. Michaels, Md. P 136 L **O**, ..*1,347
St. Leonard, Md. Page 136 Line **T**
Salem, Md. Page 137 Line **S**
Salisbury, Md. Page 137 Line **U**, *7,553
County seat of Dorchester County.
The largest town on the "Eastern Shore", as all that portion of Maryland east of Chesapeake Bay is called, and an important trade center for the lower part of the peninsula.
Sandy Spring, Md. Page 136 Line **J**
Savage, Md. Page 136 Line **J**
Seaford, Del. Page 137 Line **Q**, *2,141
Secretary, Md. P 137 Ls. **Q-R**, ..*398
Selbyville, Del. Page 137 Line **T**, *462
Seneca, Md. Page 136 Line **K**
Sewell, Md. Page 136 Line **E**
Shady Side, Md. Page 136 Line **O**
Sharpsburg, Md. Page 135 Line **E**, *832
Near here is the battlefield of Antietam Creek, the entrance of which is marked by an imposing stone tower. Here occurred the bloodiest battle of the Civil War, between 40,000 Confederate troops under General Lee and 70,000 Union troops commanded by General McClellan. Both sides suffered severely, but the Confederates retired in the night, leaving 6,000 unburied dead. (See also South Mountain.)

National Cemetary, Antietam battlefield, Antietam, Md.



Pennsylvania, New Jersey and Indiana monuments, Antietam, Md.

Sharptown, Md. Page 137 Line **S**, *713
Silesia, Md. Page 136 Line **P**
Smithsburg, Md. Page 135 Line **B**, *586
Smyrna, Del. Page 137 Line **G**, *1,953
Snow Hill, Md. Page 137 Line **X**, *1,684
County seat of Worcester County.
Solomons, Md. Page 136 Line **V**, *283
Spring Gap, Md. Page 134 Line **C**
Stevensville, Md. Page 136 Lines **L-M**
Still Pond, Md. Page 136 Line **G**, *217
Stockton, Md. Page 137 Line **Y**
Sudlersville, Md. Page 137 Line **J**, *276
Sunderland, Md. P 136 L **Q**, ..*2,992
Summit Bridge, Del. Page 137 Line **D**
Sykesville, Md. Page 136 Line **F**, *610
Sylmar, Md. Page 137 Line **A**
Takoma Park, Md. 136—**L-M**, ..*3,168
Taneytown, Md. Page 136 Line **B**, *800
Taylors Id., Md. Page 136 Line **T**
Templeville, Md. Page 137 Line **J**
Thomas, Md. Page 136 Line **R**
Thurmont, Md. Page 136 Line **C**, *1,074
Tilghman, Md. Page 136 Lines **P-Q**
Tolchester Beach, Md. Page 136 Line **H**
Tolson, Md. Page 136 Line **X**
Tomkinsville, Md. Page 136 Line **V**
Townsend, Del. Page 137 Line **F**, *453
Towson, Md. Page 136 Line **F**
County seat of Baltimore County.
Tracys Ldg., Md. Page 136 Line **O**
Trappe, Md. Page 137 Line **Q**, ..*236
Tuscarora, Md. Pages 135-136 Line **H**
Union Bridge, Md. P 136 L **C**, ..*1,082
Union Mills, Md. Page 136 Line **B**

Upperco, Md. Page 136 Line D
Upper Marlboro, Md. P 136 L O, *385
County seat of Prince George's County.
Vale Summit, Md. P 134 L C, ..*612
Valley Lee, Md. Page 136 Line X
Vienna, Md. Page 137 Line S, ...*257
Viola, Del. Page 137 Line L
Waldorf, Md. Page 136 Lines Q-R
Walkersville, Md. Pp. 135-136 L D, *596
Warwick, Md. Page 137 Line E
Washington, D. C. Page 136 Lines M-N

The capital of the United States of America. While there is some manufacturing, the city is devoted principally to the business of government, with a vast number of imposing government buildings, museums, memorials, parks, etc., distributed over a large area. Washington is the greatest city for sight-seers in America, and is said to be the mecca of more honeymoon trips than any city except Niagara Falls, N. Y.

The site was selected by President Washington, under Congressional authority, in 1790, and the city was laid out with its numerous parks at street intersections by Major L'Enfant, a French officer who had served in the American army. The Capitol building was begun in 1793 and Congress first assembled there in 1800, when one wing was complete, the second wing being completed in 1811.

NATIONAL HOTEL

Pennsylvania Avenue
at Sixth Street

WASHINGTON, D. C.

All Modern Conveniences

Hot and Cold Running Water
in Every Room

Also Garage Connections

G. H. HOLBROOK, Manager

The National Capitol, Washington, D. C.

The Capitol building, treasury building, navy yard and the President's house were burned by the British on August 24, 1814. (See Bladensburg.)

During the Civil War, Washington became a vast military headquarters, and was defended by sixty-eight forts. In the World War, the operations centering on Washington were so gigantic that enormous temporary office buildings were erected, as well as temporary living quarters for the thousands of clerical and other workers who were brought to Washington during the wartime emergency.

Points of interest:

Capitol—Open from 9 a.m. to 4.30 p.m.; or when Congress is in session until one-half hour after adjournment. Also during night sessions.

Congressional Library—9 a.m. to 10 p.m. Reading room hours, 9 a.m. to 10 p.m. Sundays and holidays, building and reading room, 2 p.m. to 10 p.m.

HEWITT'S
American Restaurant
IN THE HOTEL HARRIS

Steaks, Chops, Sea Food

Everything in Season, Home-Made
Pies and Cakes

19 Mass. Avenue N. W.
Phone, Franklin 8283
WASHINGTON, D. C.

ST. JAMES HOTEL
Pennsylvania Ave. and Sixth Street
WASHINGTON, D. C.
Under One Management for Half a Century
The Home of the Motorist
Official A. A. A. Hotel

Botanic Gardens—Pennsylvania Ave., 1st to 3d Sts. N. W. Open daily 8 a.m. to 4.30 p.m.

Bureau of Fisheries—6th and B Sts. S. W. Open daily, except Sunday, 9 a.m. to 4.30 p.m.

Army Medical Museum and Library—7th and B Sts. S. W. Open daily, except Sundays and holidays, from 9.00 a.m. to 4.30 p.m.

Smithsonian Institution—Open daily 9 a.m. to 4.30 p.m. except Sundays.

The National Museum—Open from 9 a.m. to 4.30 p.m. daily, and on Sundays from 1.30 to 4.30 p.m.

Freer Gallery of Art—12th and B Sts. S. W. Open daily, except Monday, from 9 a.m. to 4.30 p.m.

General Post Office Department—Pennsylvania Ave. and 11th St. Open daily, except Sundays, 9 a.m. to 2 p.m.

Department of Agriculture—13th and B Sts. S. W. Open (except Sundays) 9 a.m. to 2 p.m.

Bureau of Engraving and Printing—14th and B Sts. S. W. Open (except Sundays) 9 to 11 a.m. and from 1 to 2.30 p.m.

Washington Monument—Open from 9 a.m. to 4 p.m. daily and from 12.30 to 4.30 p.m. on Sundays.

Washington Monument, Washington, D. C.

Walker's Delicatessen
WASHINGTON, D. C.

Cooked Meats and Salads
Groceries and Light Lunch
Ice Cream, Candy, Cigars

L. A. Walker
1123-17th St., N. W.
(Opposite Mayflower Hotel)
Phone: Franklin 5682

Pan-American Building—17th and B Sts. N. W. Open daily, 9.30 a.m. to 4 p.m.

Continental Hall (Daughters of the American Revolution)—17th and C Sts. Open daily, except Sundays, 11 a.m. to 3 p.m.

American Red Cross Building—17th and D Sts. N. W. Open daily.

Corcoran Gallery of Art—Open to the public as follows: On Sundays, from 1.30 to 4.30 p.m.; on Mondays, from 12 m. to 4.30 p.m.; on Tuesdays, Wednesdays, Thursdays, Fridays and Saturdays, from 9 a.m. to 4.30 p.m. On Mondays, Wednesdays and Fridays, an admittance fee of 25 cents is charged. On public holidays and Tuesdays, Thursdays, Saturdays, Sundays, the admission is free.

Phillips' Memorial Art Gallery—1218 Connecticut Ave. N. W. Open from 2 to 6 p.m. on Tuesdays, Saturdays and Sundays.

State, War and Navy Building—17th St. and Pennsylvania Ave. Open daily (except Sunday) 9 a.m. to 2 p.m.

White House (Executive Mansion)—Pennsylvania Avenue and Executive Avenue, open daily (except Sunday) 10 a.m. to 2 p.m.

The White House, Washington, D. C.

A Warm Welcome Awaits You
Conveniently Located
Garage Connections
Coffee Shoppe and Restaurant
Tariff
$2.50 Without Bath
$3.50 With Bath
FRANKLIN SQUARE HOTEL
14th at K St., N. W.
Washington. D. C.

Naval Observatory — Massachusetts Ave. at 32d St. Open daily (except Sunday) from 9 a.m. to 4 p.m.

Bureau of Standards — Connecticut Avenue and Pierce Mill Road. Open daily (except Sunday) 9 a.m. to 4.30 p.m.

Blossom Inn Cafeteria
FRANK P. FENWICK
1315 New York Avenue
One block East of U. S. Treasury
WASHINGTON, D. C.

Zoological Park — Adjoining Rock Creek Park. Open daily until sunset and can be reached by the Chevy Chase cars.

Mount Vernon—The home of George Washington, sixteen miles from Washington, on the banks of the Potomac, can be reached daily, except Sunday, by electric train from 12th and Pennsylvania Ave. every half hour from 9 a.m. until 4 p.m.

Arlington National Cemetery—Former home of General Robert E. Lee, is open daily, including Sundays and holidays, and can be reached by automobile via Aqueduct Bridge or by electric trains from 12th St. and Pennsylvania Ave.

Fort Myer—Officers Reserve Training Camp; also where the Government's largest wireless station is located, is situated very near Arlington and can be reached in the same way.

Marine Barracks—8th and G Sts. S. E. Open all day.

Patent Office—7th, 9th, F and G Sts. N. W. Open daily, except Sunday, 9 to 2 p.m.

Government Printing Office—North Capitol and G Sts. N. W. Open to public on week days from 10 a.m. to 1 p.m.

Great Falls —Open year around. Fourteen miles from Washington, can be reached daily by electric train from South End Key Bridge. (Take car marked Rosslyn.)

Cathedral Grounds — North Wisconsin Avenue. Open all times to public. Chapel open until 5 p.m.

Franciscan Monastery — 14th and Quincy Sts. N. E. Reached by the Brookland cars. Open from 8 to 5 p.m., both daily and Sundays.

St. Elizabeth's (U. S. Hospital for Insane)—Congress Heights. Open daily, including Sundays, and can be reached by the Anacostia car line.

Soldiers' Home—The largest and most beautiful home for disabled regular soldiers in the country. Can be reached by cars marked Soldiers' Home, on the 9th St. line. Open from sunrise to sunset daily, including Sundays.

Washington Navy Yard—Foot of 8th St. S. E. Open (except Sunday) to the public from 9 to 11 a.m., and 1 to 4 p.m.

The Public Library—Situated between 7th and 9th and K Sts. N. W. is open to the public daily from 9 a.m. to 9 p.m. and Sundays from 3 to 9 p.m.

Rock Creek Park, Chevy Chase cars.

Lincoln Memorial, Potomac Park, foot of 24th St.

Lincoln Memorial, Washington, D. C.

Lincoln Museum, 10th St., between D and E Sts.

Wayside, Md. Page 136 Line **U**
Western Port, Md. P 134 L **D**, ..*3,977
W. Friendship, Md. Page 136 Line **G**
Westminister, Md. P 136 L **C**, ..*3,521
Westover, Md. Page 137 Line **X**
White Hall, Md. Page 136 Line **C**
Whitehaven, Md. Page 137 Lines **V-W**
White Marsh, Md. Page 136 Line **F**
Whiteford, Md. Page 136 Line **B**
Wicomico, Md. Page 136 Line **T**
Willards, Md. Page 137 Line **U**
Williamsport, Md. P 135 L **C**, ..*1,615
Wilmington, Del. P 137 L **A**, 110,168

The only large city of Delaware, famous as the headquarters of the du Ponts, manufacturers of explosives and numerous other products. A manufacturing city, listing among its products: glazed kid and leather; steel and wooden ships and life boats; railroad cars and wheels; iron, steel and brass castings; vulcanized fibre and fibre specialties; machine tools and machinery; tobacco; chemicals; boilers and engines; explosives; textiles; paper and wood pulp; and many others.

Founded by the Swedes who first landed here in 1638, the spot being marked by a small monument. A little north of Wilmington on the Dela-

Civic Center, Dupont Building at right, Public Library at left, Wilmington, Del.

ware shore is the site of Grubbs' Landing (marked by the ruins of a wharf near an old storehouse), where the British troops landed during the Revolutionary War when they occupied Philadelphia.

The famous "Pine Tree and Rattlesnake Flag" bearing the motto "Don't tread on me" was first unfurled on the water, by order of Congress, somewhere on the Delaware River near the entrance to the Wilmington harbor, by the regularly commissioned U. S. S. Alfred, commanded by Capt. Saltonstall.

From the bluff at Gordon Heights one may have a fine view of the Delaware River in both directions, as well as three or four miles up the Brandywine Creek. Tradition has it that Washington at one time planned to build the nation's capitol on this bluff. Another fine view may be had from the roof of the Hotel du Pont.

Points of interest: Old Swedes' Church, 1698, Seventh and Church Sts. (see illustration). Old City Hall, 1798, Market St., below Sixth. First Powder Mill in America, 1802, on the Brandywine near the water tower in Brandywine Park. Monument to Thomas F. Bayard, Senator, Sec'y of State, and the first Ambassador to England, on the Parkway drive in Rockford Park.

On the Lincoln Highway at Naarman's Creek eight miles north, is an old Swedish Block House with portholes used in Indian warfare.

HOTEL DUPONT

Table d'Hote Dinners

Every Sunday

A la carte Service

Ideal accommodations for tourists

Convenient Garages

HARRY J. HARKINS Mgr.

Wilmington, Delaware

Old Swedes Church, (1698) Wilmington, Del.

At Cooch's Bridge, fourteen miles southwest, is a monument marking the spot where the American flag, made by Besty Ross, was first unfurled in battle, Sept. 3, 1777. Howe's army passed this spot en route from Elk River to Chadd's Ford and the Battle of the Brandywine (see descriptions under Philadelphia and Chadd's Ford in the alphabetical section accompanying the National Survey Maps of Pennsylvania.) See also New Castle, Del.

Wingate, Md. Page 136 Line V
Woodbine, Md. Page 136 Line F
Woodsboro, Md. Page 136 Line D, *385
Woodside, Del. Page 137 Line K
Wynne, Md. Page 136 Line Y
Wyoming, Del. Page 137 Line K, *661
Wye Mills, Md. Page 137 Line M
Zihlman, Md. Page 134 Line B

The National Survey

also publishes a series of

Official Maps of the United States

Showing all main highways, as well as every railroad in the United States, with distances, populations, and a thousand other useful, interesting and educational features.

Especially useful in planning long trips either by car or rail or by steamer, because the best through routes are plainly distinguished.

The complete state highway systems are shown, as well as every railway and steamer line, and every place of over a thousand inhabitants in the United States is indexed and the population given.

Published in sectionized form like this book, or in fourteen other forms to fit every need and purpose.

Size	Style	Description	Price Each
64 x 42 Inches	No. 1	On tough paper, folding into 10-ply Photo Mount covers 5½ x 11	$3.00
52 x 33 "	" 1B	The same map reduced to a smaller scale. Covers 5 x 10	2.00
64 x 42 "	" 2	Cloth mounted, folding into 10-ply Photo Mount covers 5½ x 11	4.00
52 x 33 "	" 2B	The same map and mounting reduced in size and scale	3.00
64 x 42 "	" 3	Wall form. Cloth mounted. Sticks top and bottom	5.00
52 x 33 "	" 3B	The same map and mounting reduced to a smaller size and scale	4.00
64 x 42 "	" 4	Wall form on Cloth with Spring Roller and Board Back	8.00
52 x 33 "	" 4B	The same map, reduced in scale, Spring Roller in Wooden Case	7.00
64 x 42 "	" 5	Sectionized, Book Form, Full Flexible Fabrikoid Bindings	3.00
64 x 42 "	" 5B	The same as above in a cheaper cover (paper, imitation leather)	2.00
64 x 42 "	Flat	Unmounted, rolled in tube	3.25
52 x 33 "	"	Reduced size, for desk top under glass, etc.	2.25
64 x 42 "	Flat	Cloth backed, rolled in tube	4.25
52 x 33 "	"	Reduced size, same as above	3.25
52 x 33 "	Tack Board	For use with map tacks, etc. (Supplied in this size only)	9.00

Mailed promptly postpaid to any address on receipt of price

THE NATIONAL SURVEY CO.
CHESTER, VERMONT

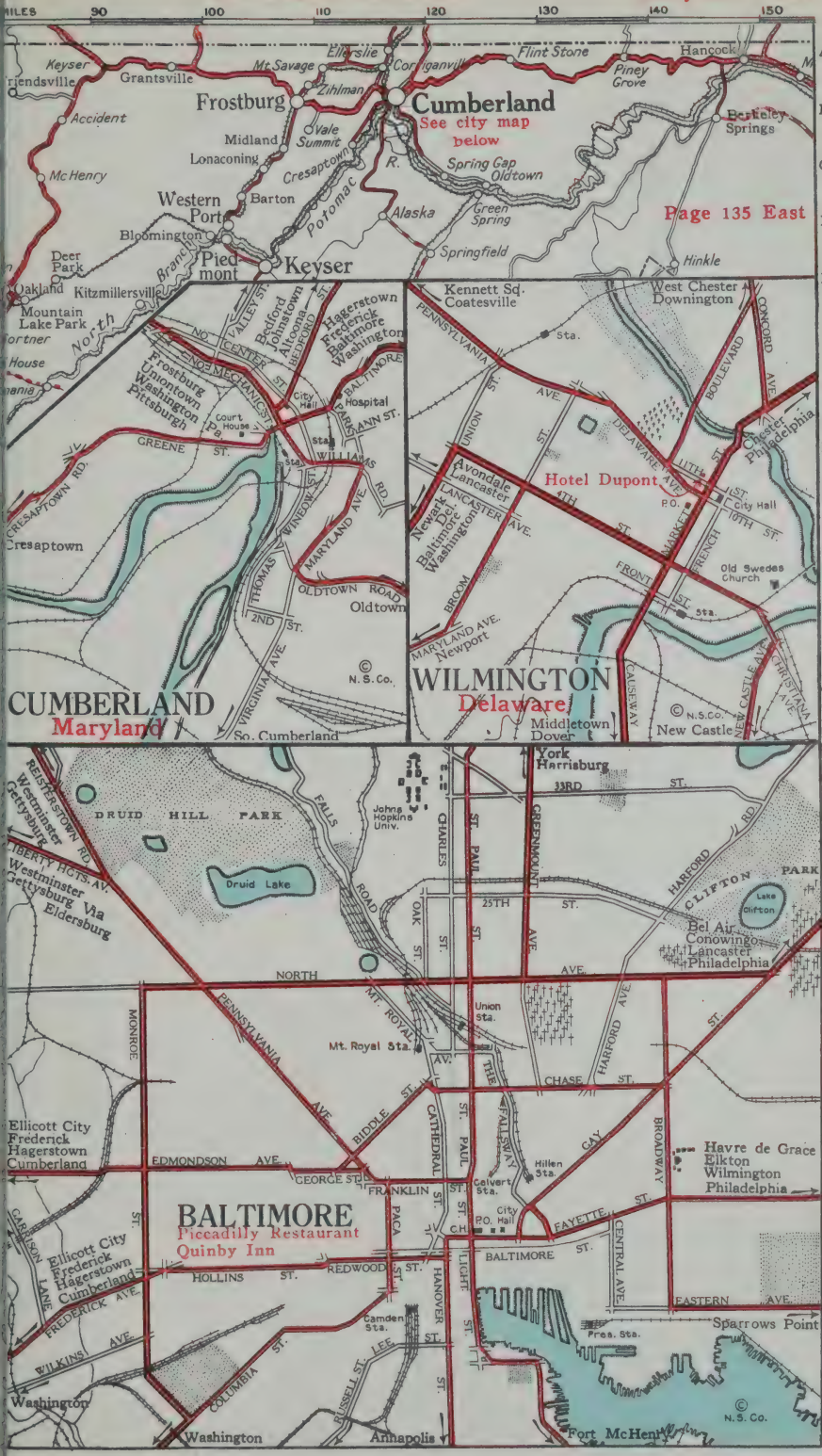
MILES 90 100 110 120 130 140 150
Keyser
Friendsville
Grantsville
Mt Savage
Ellerslie
Corriganville
Flint Stone
Hancock
Piney Grove
Frostburg
Zihlman
Cumberland
See city map below
Accident
Midland
Vale Summit
Lonaconing
Cresaptown
Berkeley Springs
McHenry
Spring Gap
Oldtown
Western Port
Barton
Potomac
Alaska
Green Spring
Page 135 East
Bloomington
Deer Park
Piedmont
Keyser
Springfield
Hinkle
Oakland
Kitzmillersville
Mountain Lake Park
North Branch
Frostburg
Uniontown
Washington
Pittsburgh
Pa.
Court House
City Hall
Hospital
Hagerstown
Frederick
Baltimore
Washington
Bedford
Johnstown
Altoona
Cresaptown
Oldtown
Oldtown Road
Maryland Ave.
Thomas
Winedow
Virginia Ave.
2nd St.
Greene St.
Cresaptown Rd.
Cresaptown
N. S. Co.
CUMBERLAND
Maryland
So. Cumberland
Kennett Sq.
Coatesville
West Chester
Downington
Pennsylvania Ave.
Union St.
Delaware Ave.
Boulevard
Concord Ave.
Chester
Philadelphia
Avondale
Lancaster
Hotel Dupont
Newark
Del.
Baltimore
Washington
Lancaster Ave.
4th St.
Market St.
10th St.
City Hall
Old Swedes Church
Front St.
French St.
Broom St.
Maryland Ave.
Newport
Causeway
Middletown
Dover
New Castle
Christiana Ave.
N. S. Co.
WILMINGTON
Delaware
York
Harrisburg
33rd St.
Reisterstown Rd.
Westminster
Gettysburg
Liberty Hgts. Av.
Westminster
Gettysburg Via
Eldersburg
Druid Hill Park
Druid Lake
Falls Road
Johns Hopkins Univ.
Charles St.
St. Paul St.
Greenmount Ave.
Harford Rd.
Clifton Park
Lake Clifton
25th St.
Oak St.
Bel Air
Conowingo
Lancaster
Philadelphia
North Ave.
Mt. Royal Ave.
Union Sta.
Mt. Royal Sta.
Monroe
Pennsylvania Ave.
Harford Ave.
Chase St.
Biddle St.
Cathedral St.
Paul St.
Fallsway
Gay
Broadway
Ellicott City
Frederick
Hagerstown
Cumberland
Edmondson Ave.
George St.
Franklin St.
Calvert Sta.
Hillen Sta.
Havre de Grace
Elkton
Wilmington
Philadelphia
Fayette St.
City Hall
P.O.
Paca St.
Baltimore
Central Ave.
Garrison Lane
Ellicott City
Frederick
Hagerstown
Cumberland
Hollins St.
Redwood St.
Hanover St.
Light St.
Eastern Ave.
Frederick Ave.
Camden Sta.
Sparrows Point
Pres. Sta.
Wilkins Ave.
Columbia St.
Russell St.
Lee St.
Washington
Washington
Annapolis
Fort McHenry
N. S. Co.
A B C D E F G H J K L M N O P Q R S T U V W X Y Z

Page 134 West

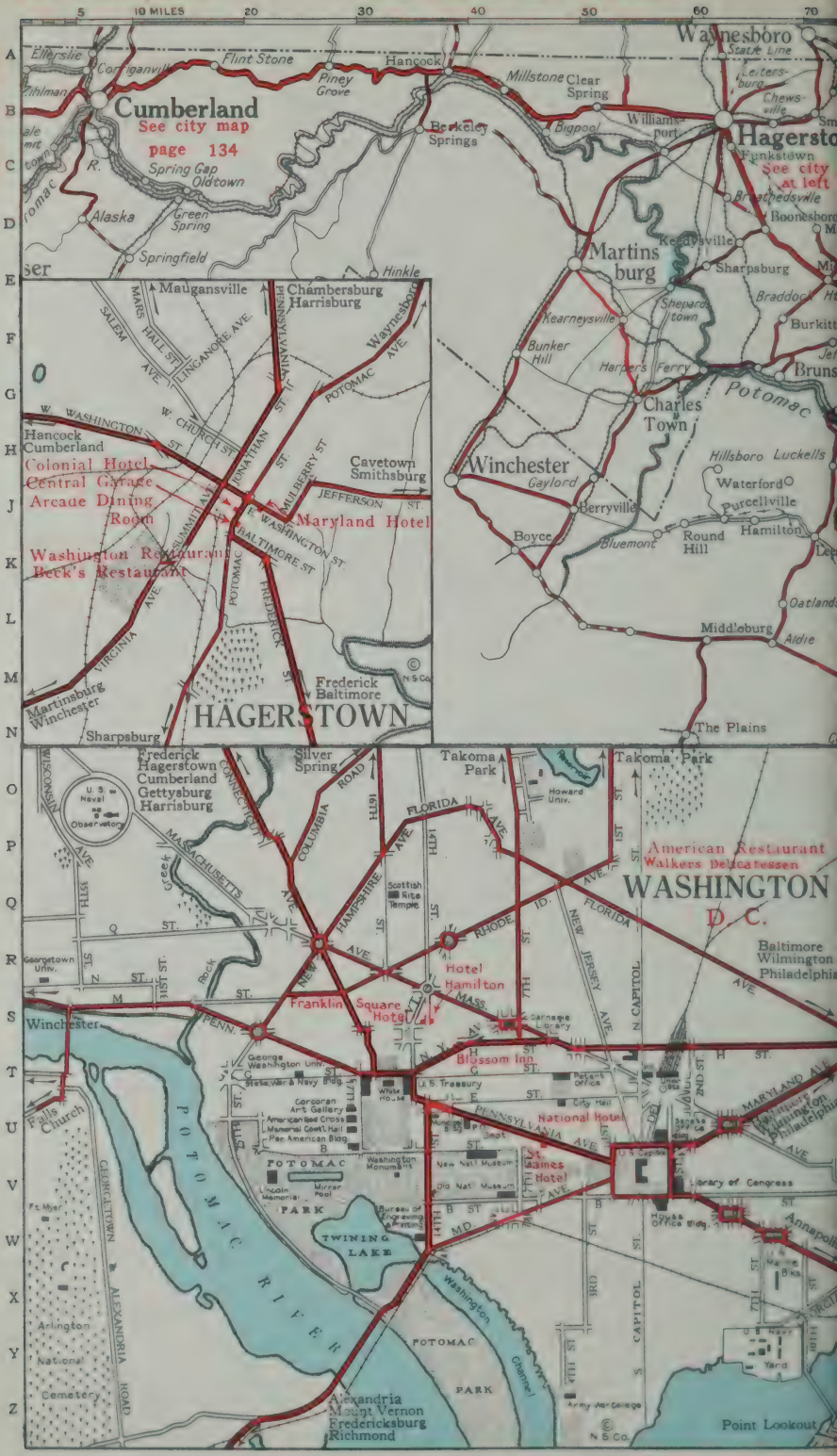

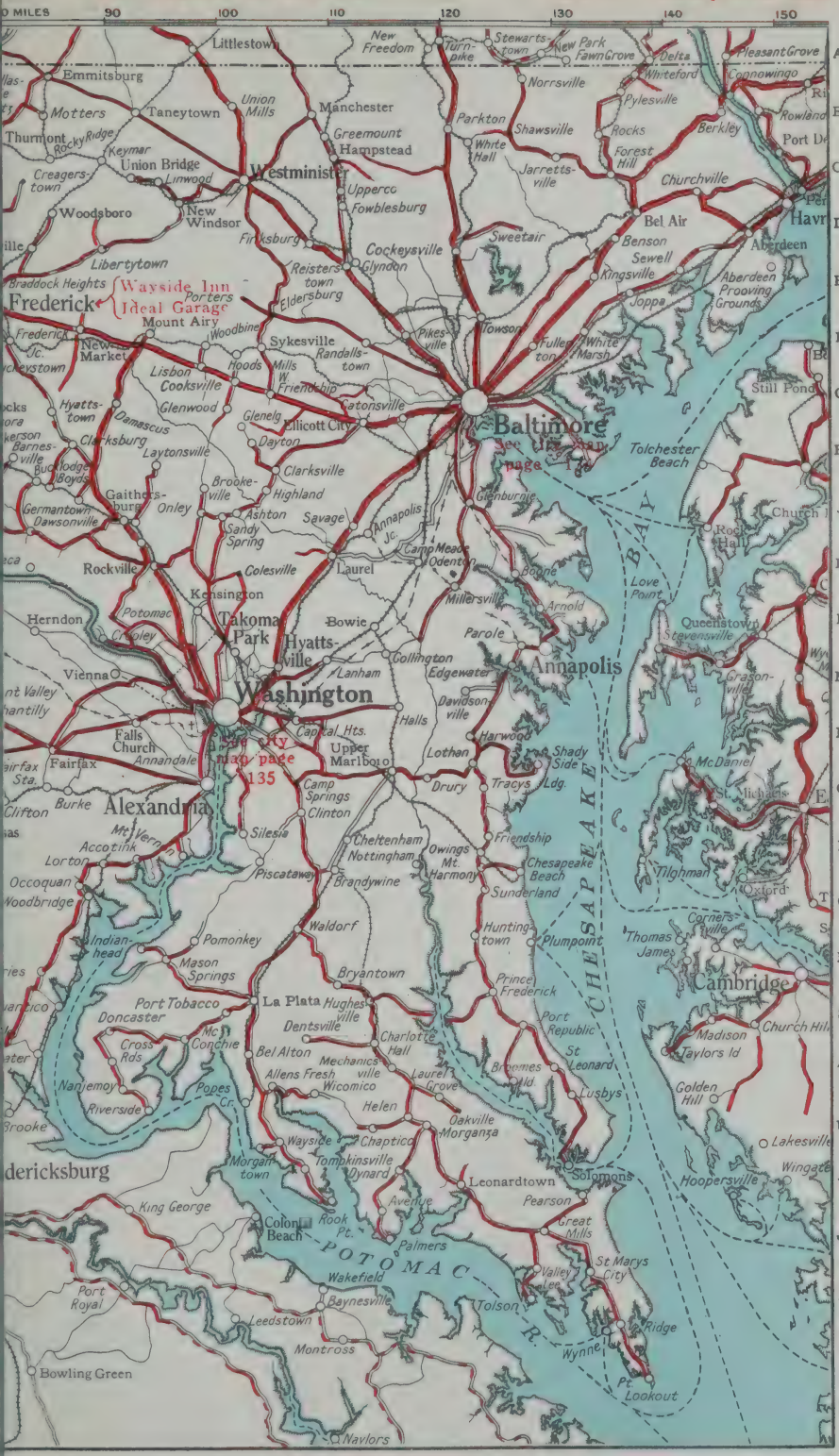

Page 137 East

COPYRIGHT, NATIONAL SURVEY CO.

KEY TO MAP PAGES
OF THE
EASTERN UNITED STATES

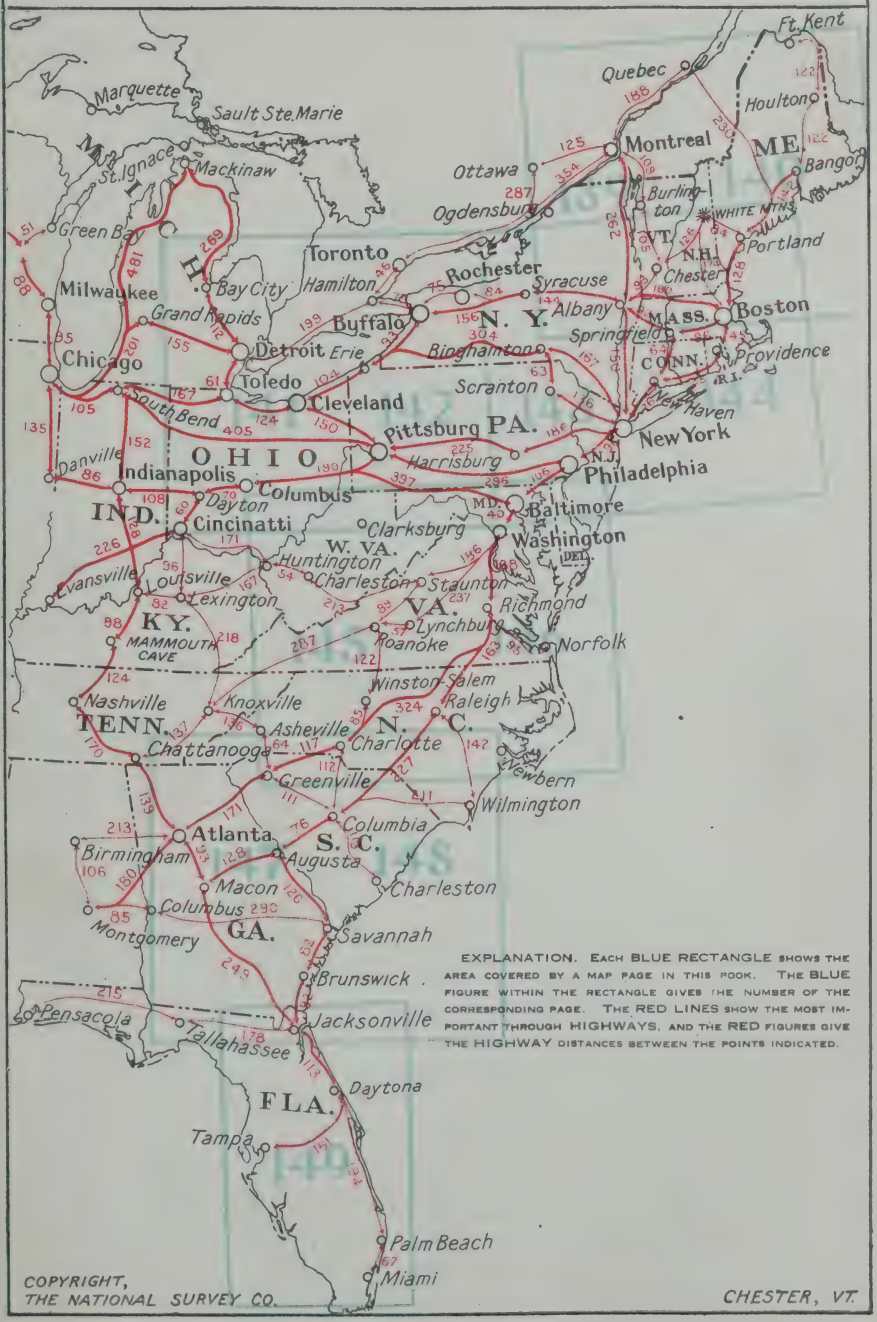

EXPLANATION. EACH BLUE RECTANGLE SHOWS THE AREA COVERED BY A MAP PAGE IN THIS BOOK. THE BLUE FIGURE WITHIN THE RECTANGLE GIVES THE NUMBER OF THE CORRESPONDING PAGE. THE RED LINES SHOW THE MOST IMPORTANT THROUGH HIGHWAYS, AND THE RED FIGURES GIVE THE HIGHWAY DISTANCES BETWEEN THE POINTS INDICATED.

COPYRIGHT,
THE NATIONAL SURVEY CO.

CHESTER, VT.

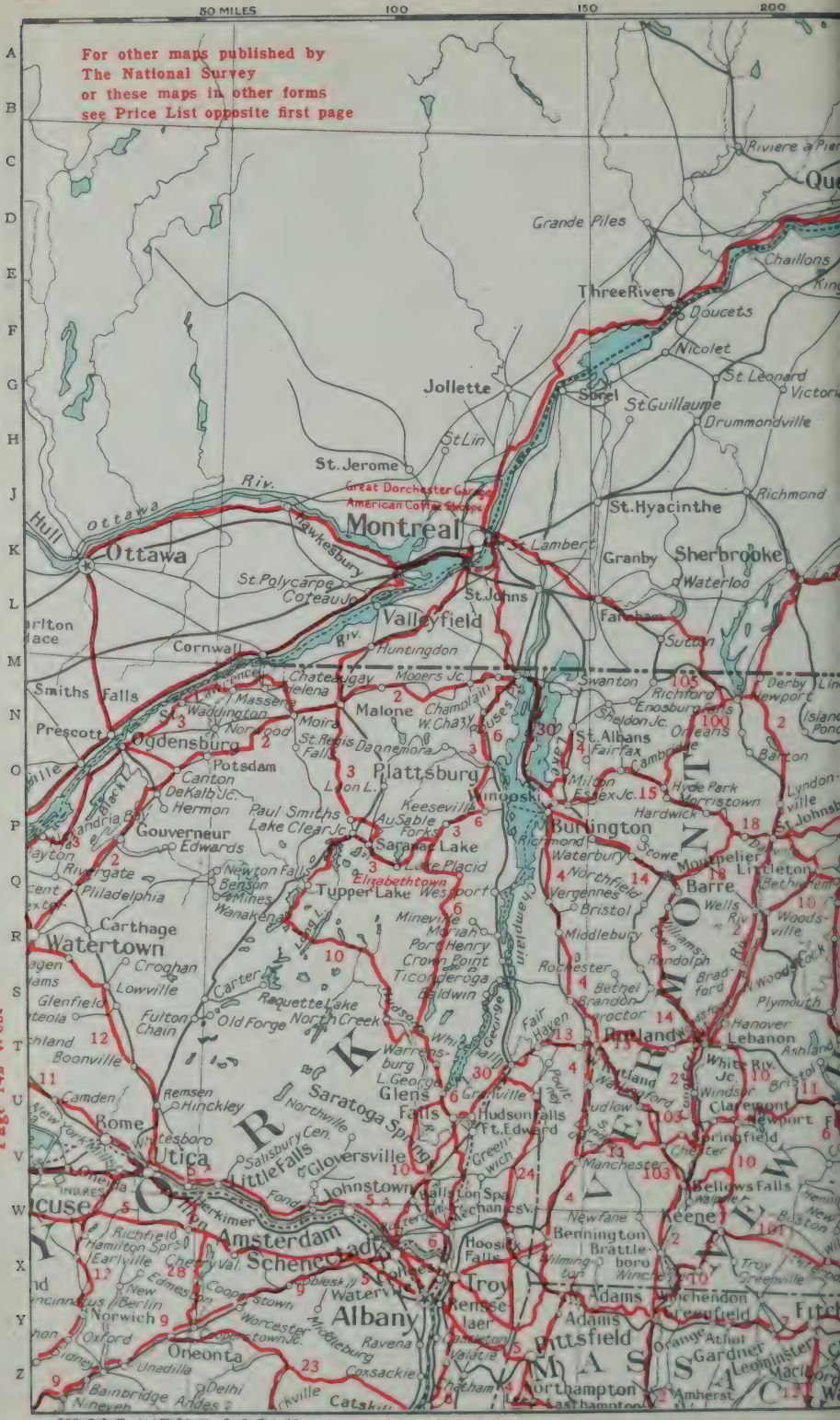

COPYRIGHT, NATIONAL SURVEY CO.

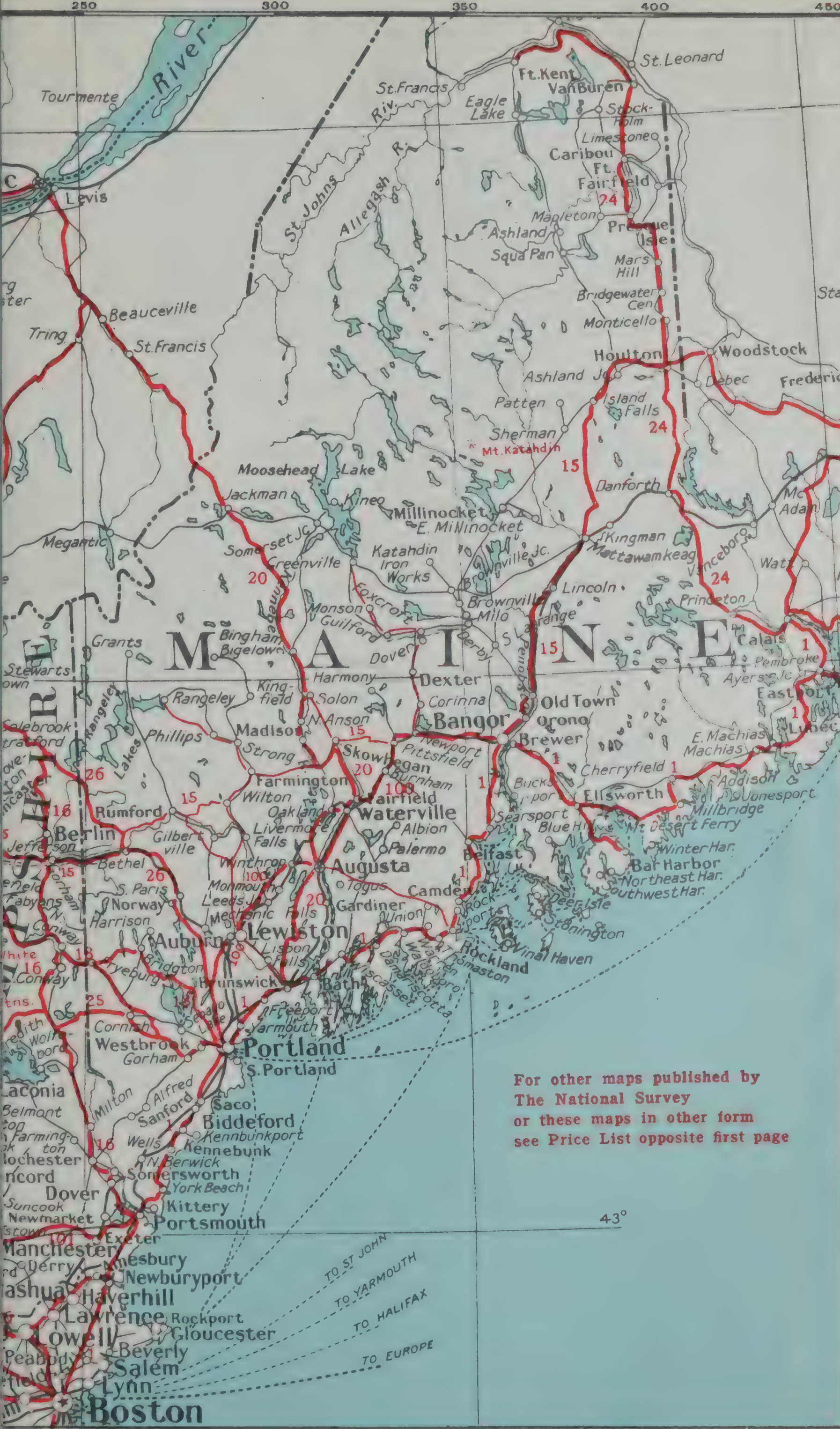
250
300
350
400
450
A
B
C
D
E
F
G
H
J
K
L
M
N
O
P
Q
R
S
T
U
V
W
X
Y
Z
River
Tourmente
Levis
St. Francis
Riv.
St. Johns
Allegash
R.
Ft. Kent
Van Buren
St. Leonard
Eagle Lake
Stockholm
Limestone
Caribou
Ft. Fairfield
Mapleton
Ashland
Squa Pan
Presque Isle
Mars Hill
Bridgewater Cen
Monticello
Houlton
Woodstock
Debec
Ashland Jc
Island Falls
Patten
Sherman
Mt. Katahdin
Beauceville
Tring
St. Francis
Moosehead Lake
Jackman
Kineo
Millinocket
E. Millinocket
Megantic
Somerset Jc
Greenville
Katahdin Iron Works
Brownville Jc.
Danforth
Kingman
Mattawamkeag
Vanceboro
Lincoln
Brownville
Milo
Monson
Guilford
Foxcroft
Princeton
M A I N E
Bingham
Bigelow
Grants
Dover
Derby
Calais
Pembroke
Ayers Jc
Eastport
Lubec
Harmony
Dexter
Kingfield
Solon
N. Anson
Corinna
Bangor
Old Town
Orono
Brewer
Rangeley
Rangeley Lakes
Phillips
Madison
Strong
Newport
Pittsfield
Skowhegan
Burnham
Farmington
Wilton
Oakland
Fairfield
Waterville
Albion
Palermo
Bucksport
Searsport
Belfast
Blue Hill
Ellsworth
Cherryfield
E. Machias
Machias
Addison
Jonesport
Millbridge
Mt. Desert Ferry
Winter Har.
Bar Harbor
Northeast Har.
Southwest Har.
Deer Isle
Stonington
Vinal Haven
Rumford
Berlin
Gilbertville
Livermore Falls
Winthrop
Augusta
Togus
Camden
Rockport
Rockland
Thomaston
Bethel
S. Paris
Norway
Harrison
Monmouth
Leeds Jc
Mechanic Falls
Gardiner
Union
Auburn
Lewiston
Lisbon Falls
Bridgton
Fryeburg
Brunswick
Bath
Wiscasset
Waldoboro
Damariscotta
Sebago Lake
Freeport
Yarmouth
Portland
S. Portland
Cornish
Westbrook
Gorham
Laconia
Belmont
Milton
Alfred
Sanford
Saco
Biddeford
Kennebunkport
Kennebunk
Wells
N. Berwick
Somersworth
York Beach
Rochester
Concord
Dover
Suncook
Newmarket
Kittery
Portsmouth
Exeter
43°
Manchester
Derry
Amesbury
Newburyport
Haverhill
Lawrence
Rockport
Gloucester
Lowell
Beverly
Salem
Lynn
Boston
TO ST JOHN
TO YARMOUTH
TO HALIFAX
TO EUROPE
For other maps published by
The National Survey
or these maps in other form
see Price List opposite first page

Price List opposite Page one

For detail West see the Official Map of the United States

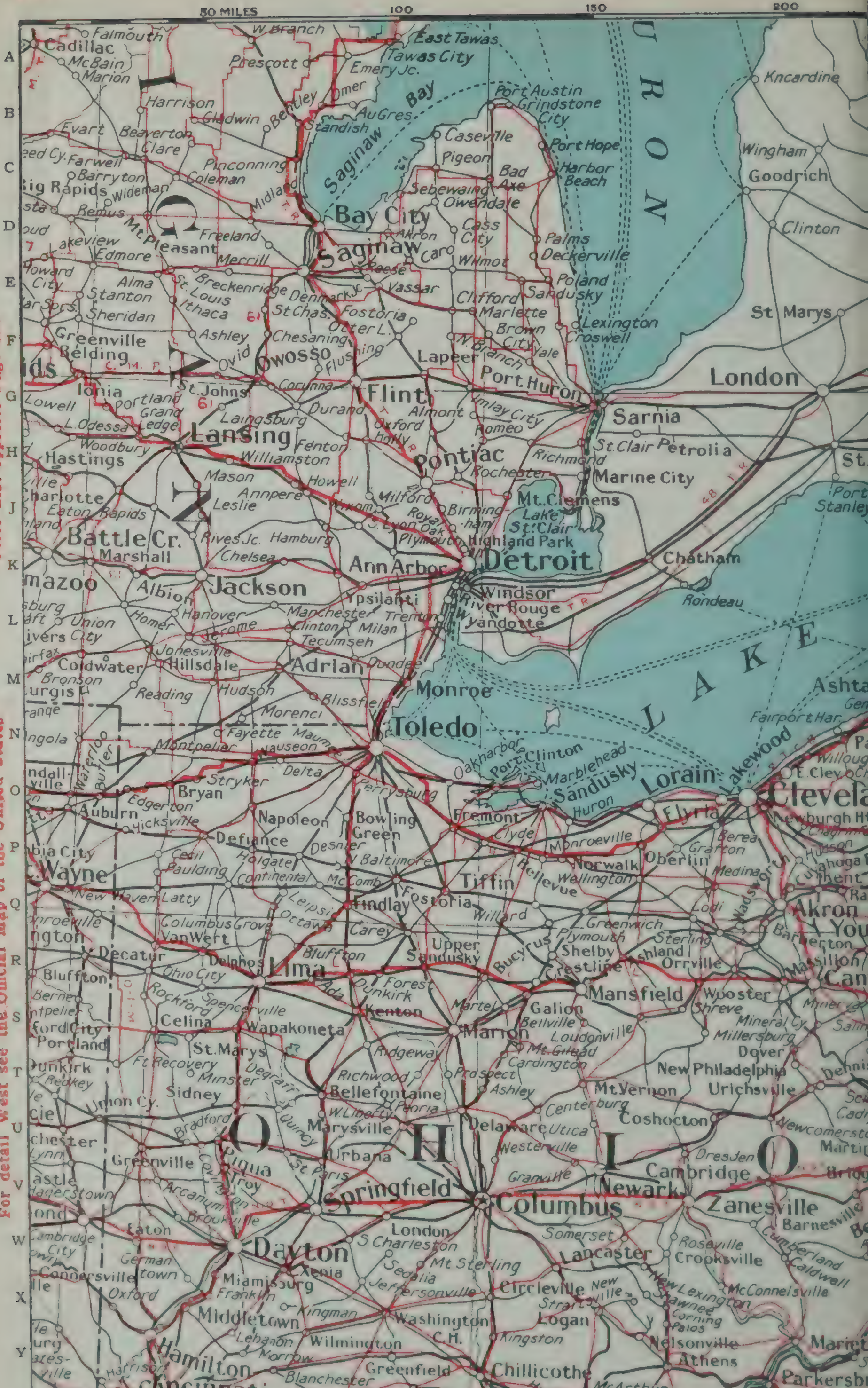

COPYRIGHT, NATIONAL SURVEY CO.

Page 145 South

Page 143 East

Page 146 South

Page 139 North

Page 142 West

COPYRIGHT, NATIONAL SURVEY CO.

Page 146 South

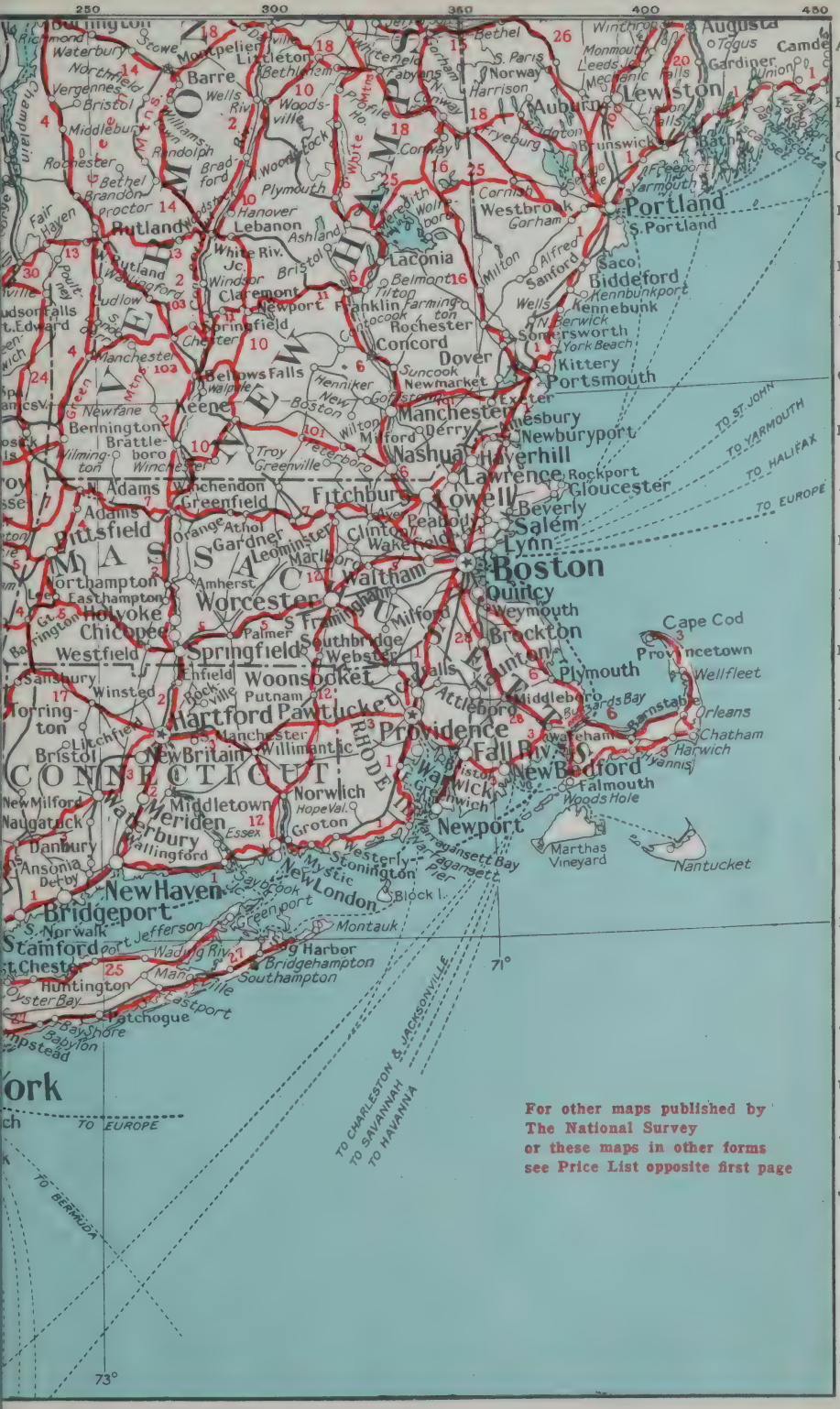

For other maps published by
The National Survey
or these maps in other forms
see Price List opposite first page

COPYRIGHT, NATIONAL SURVEY CO.

Price List opposite Page one
For detail West see the Official Map of the United States

Page 143 North

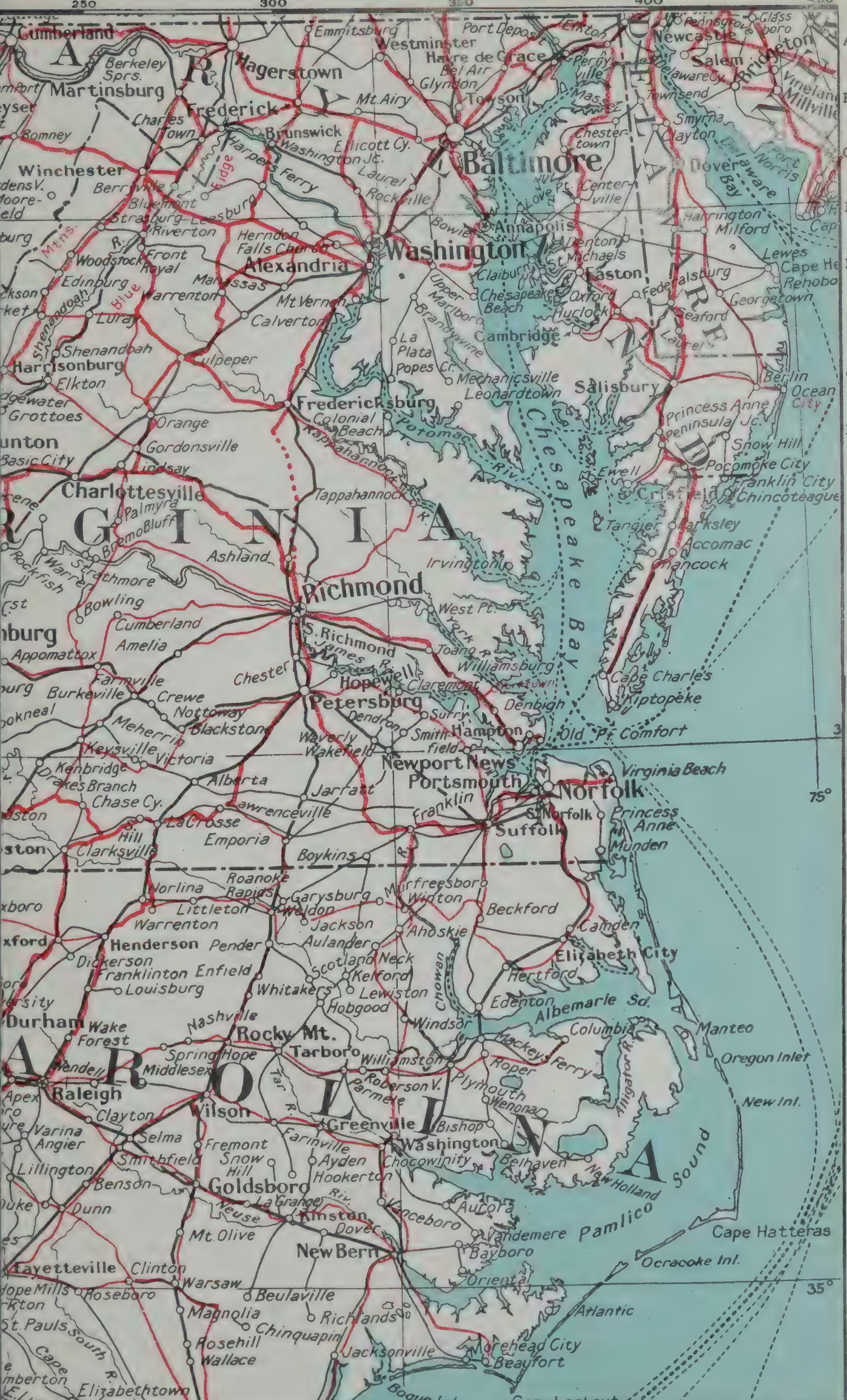

Page 148 South

Page 145 North

Price List opposite Page one

For detail West see the Official Map of the United States

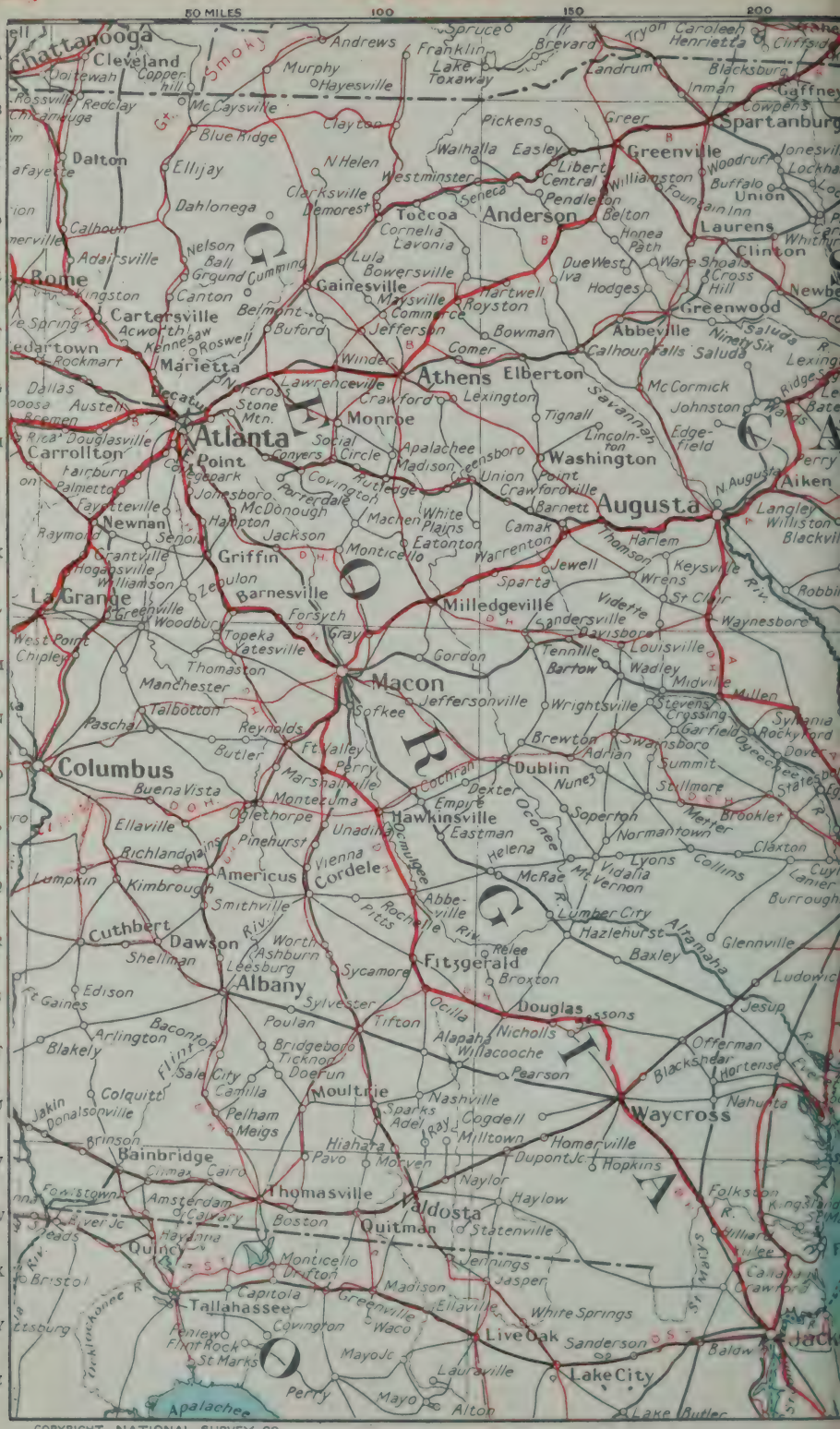

COPYRIGHT, NATIONAL SURVEY CO.

Page 149 South

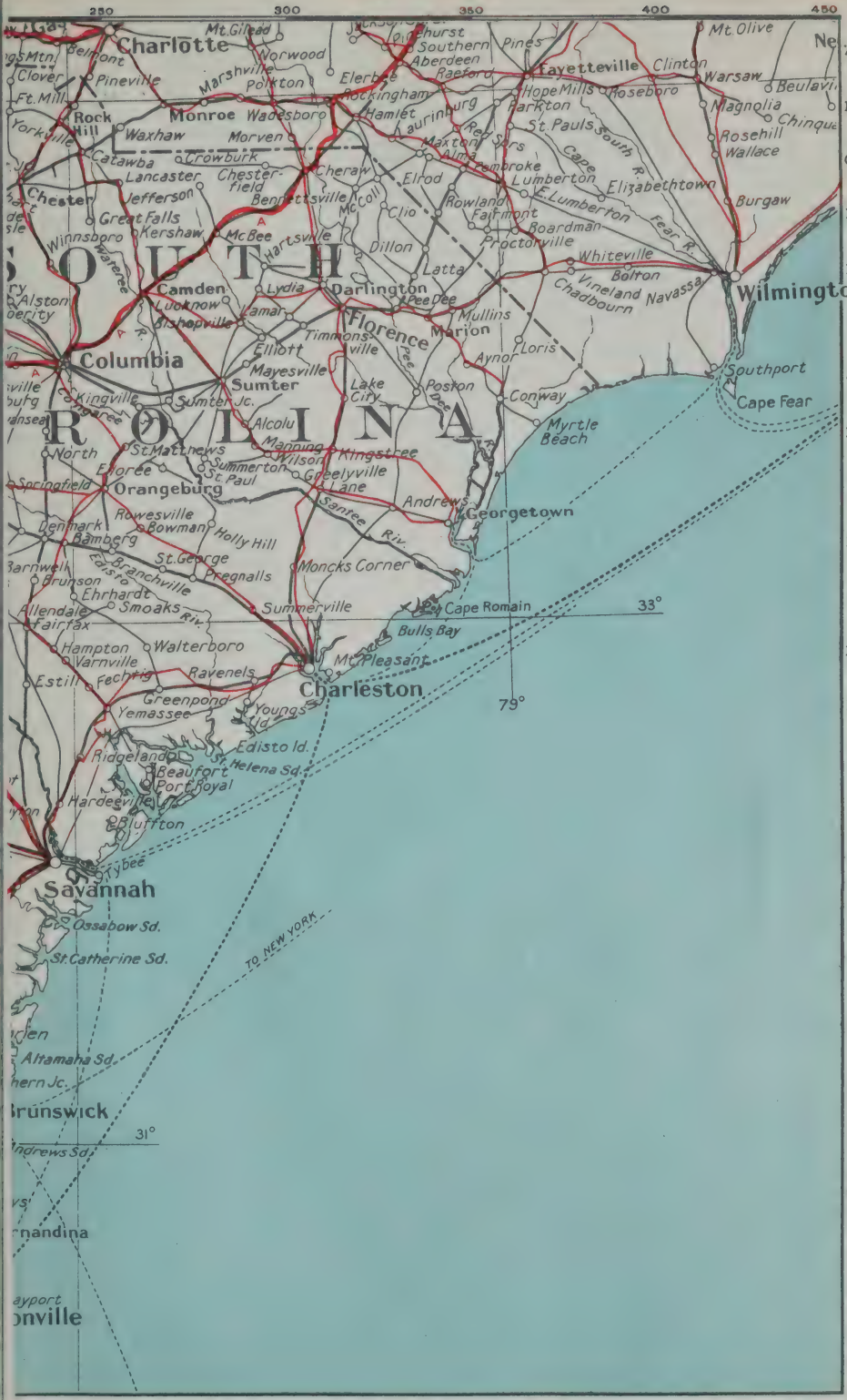
250
300
350
400
450
A
B
C
D
E
F
G
H
J
K
L
M
N
O
P
Q
R
S
T
U
V
W
X
Y
Z
Charlotte
Mt. Gilead
Norwood
Southern Pines
Aberdeen
Raeford
Fayetteville
Clinton
Mt. Olive
Warsaw
Beulaville
Magnolia
Chinquapin
Rosehill
Wallace
Burgaw
Wilmington
Southport
Cape Fear
Belmont
Clover
Pineville
Marshville
Polkton
Elerbe
Rockingham
Hamlet
Laurinburg
Hope Mills
Roseboro
Parkton
St. Pauls
South R.
Cape Fear R.
Ft. Mill
Rock Hill
Monroe
Wadesboro
Yorkville
Waxhaw
Morven
Maxton
Red Springs
Alma
Pembroke
Lumberton
E. Lumberton
Elizabethtown
Catawba
Crowburg
Lancaster
Chesterfield
Cheraw
Elrod
Chester
Jefferson
Bennettsville
McColl
Clio
Rowland
Fairmont
Roardman
Great Falls
Kershaw
McBee
Hartsville
Dillon
Proctorville
Winnsboro
Wateree
SOUTH
Camden
Lucknow
Bishopville
Lydia
Darlington
Latta
Whiteville
Bolton
Vineland
Chadbourn
Navassa
Alston
Lamar
Pee Dee
Mullins
Florence
Marion
Timmonsville
Elliott
Loris
Columbia
Mayesville
Sumter
Aynor
Lake City
Poston
Conway
Kingville
Sumter Jc.
Alcolu
CAROLINA
Myrtle Beach
North
St. Matthews
Manning
Kingstree
Elloree
Summerton
Wilson
St. Paul
Greelyville
Lane
Springfield
Orangeburg
Santee Riv.
Andrews
Georgetown
Rowesville
Denmark
Bowman
Holly Hill
Bamberg
Barnwell
St. George
Branchville
Pregnalls
Moncks Corner
Brunson
Ehrhardt
Smoaks
Allendale
Summerville
Cape Romain
33°
Fairfax
Bulls Bay
Hampton
Walterboro
Varnville
Mt. Pleasant
Estill
Fechtig
Ravenels
Charleston
Greenpond
Yemassee
Youngs Id.
79°
Edisto Id.
Ridgeland
St. Helena Sd.
Beaufort
Port Royal
Hardeeville
Bluffton
Tybee
Savannah
Ossabow Sd.
St. Catherine Sd.
TO NEW YORK
Altamaha Sd.
Brunswick
31°
Andrews Sd.
Fernandina
Jacksonville

COPYRIGHT, NATIONAL SURVEY CO.

THE NATIONAL SURVEY

Also Publishes a Series of

Official Maps of the United States

Showing all main highways, as well as every railroad in the United States, with distances, populations, and a thousand other useful, interesting and educational features.

Especially useful in planning long trips either by car or rail or by steamer, because the best through routes are plainly distinguished.

The complete state highway systems are shown, as well as every railway and steamer line, and every place of over a thousand inhabitants in the United States is indexed and the population given.

Published in sectionized form like this book, or in fourteen other forms to fit every need and purpose.

Size	Style	Description	Price Each
64 x 42 Inches	No. 1	On tough paper, folding into 10-ply Photo Mount covers 5½ x 11	$3.00
52 x 33 "	" 1B	The same map reduced to a smaller scale. Covers 5 x 10	2.00
64 x 42 "	" 2	Cloth mounted, folding into 10-ply Photo Mount covers 5½ x 11	4.00
52 x 33 "	" 2B	The same map and mounting reduced in size and scale	3.00
64 x 42 "	" 3	Wall form. Cloth mounted. Sticks top and bottom	5.00
52 x 33 "	" 3B	The same map and mounting reduced to a smaller size and scale	4.00
64 x 42 "	" 4	Wall form on Cloth with Spring Roller and Board Back	8.00
52 x 33 "	" 4B	The same map, reduced in scale, Spring Roller in Wooden Case	7.00
64 x 42 "	" 5	Sectionized, Book Form, Full Flexible Fabrikoid Bindings	3.00
64 x 42 "	" 5B	The same as above in a cheaper cover (paper, imitation leather)	2.00
64 x 42 "	Flat	Unmounted, rolled in tube	3.25
52 x 33 "	"	Reduced size, for desk top under glass, etc.	2.25
64 x 42 "	Flat	Cloth backed, rolled in tube	4.25
52 x 33 "	"	Reduced size, same as above	3.25
52 x 33 "	Tack Board	For use with map tacks, etc. (Supplied in this size only)	9.00

Mailed promptly postpaid to any address on receipt of price

THE NATIONAL SURVEY

CHESTER, VERMONT

BLUE RECTANGLES Outline Map Page Areas
BLUE FIGURES give Map Page Numbers

RED FIGURES are ROUTE NUMBERS

BLACK NUMBERS give DISTANCES
ARROWS represent ROUTES

KEY MAP

Running Directions are No Longer Necessary !

All Main Routes are Now Marked by Numbers
(large black figures on yellow background, painted on poles, etc.)

The new route numbers are in red on this map, and also on the map pages within the book.

Alphabetical Index for eac
on India tinted paper.
Detailed Maps follow on w

A Key Map for Pennsylvania, New Jersey,

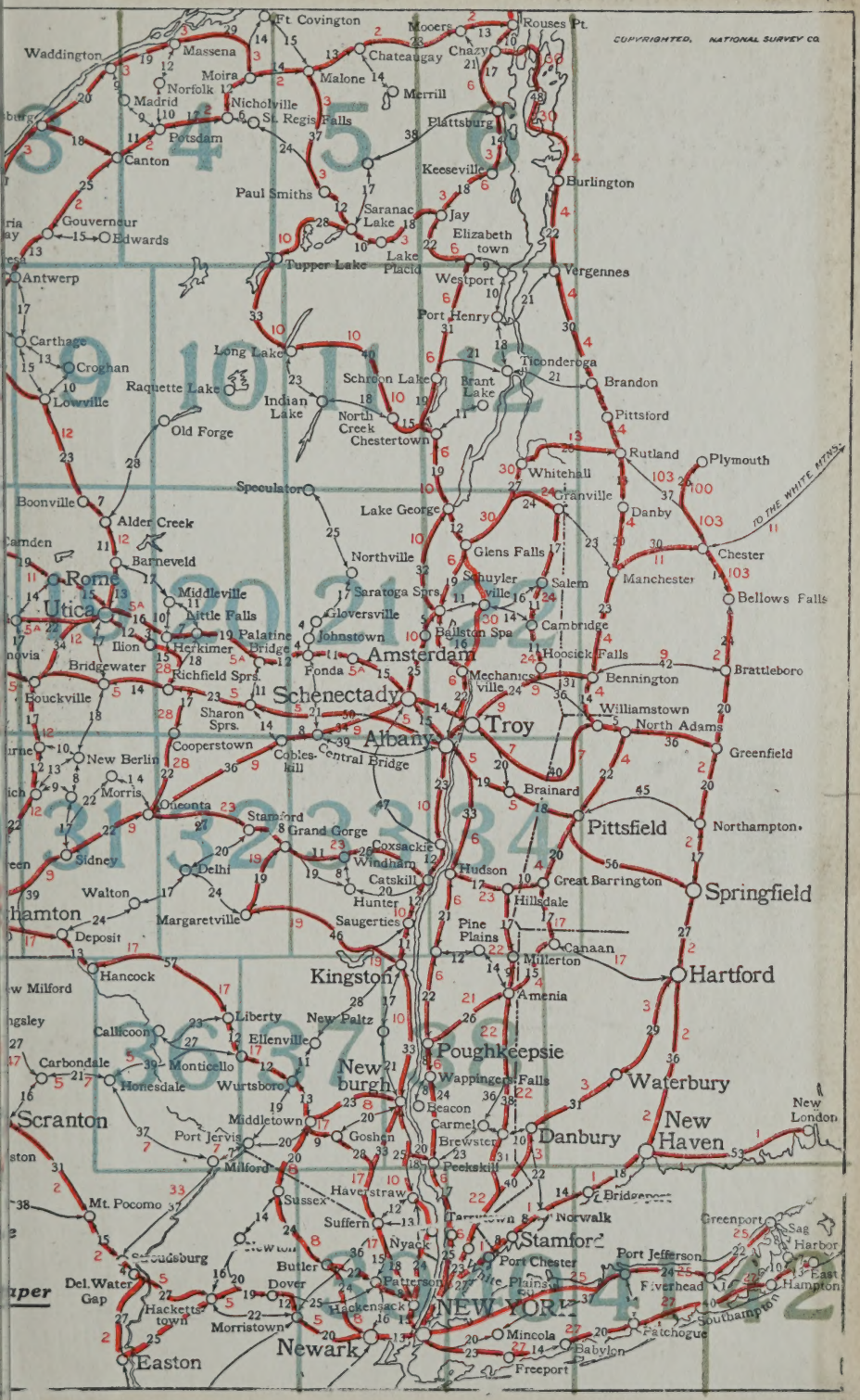

land and Delaware, inside FRONT cover